NALBARI DISTRICT
DISASTER MANAGEMENT PLAN

2025-26

District Disaster Management Authority
OFFICE OF THE DISTRICT COMMISSIONER
NALBARI, ASSAM

TELEPHONE- 03624-220219/ TOLL FREE- 1077

STATE DISASTER MANAGEMENT AUTHORITY HELPLINE NO: 1070/1079

MAP OF NALBARI DISTRICT

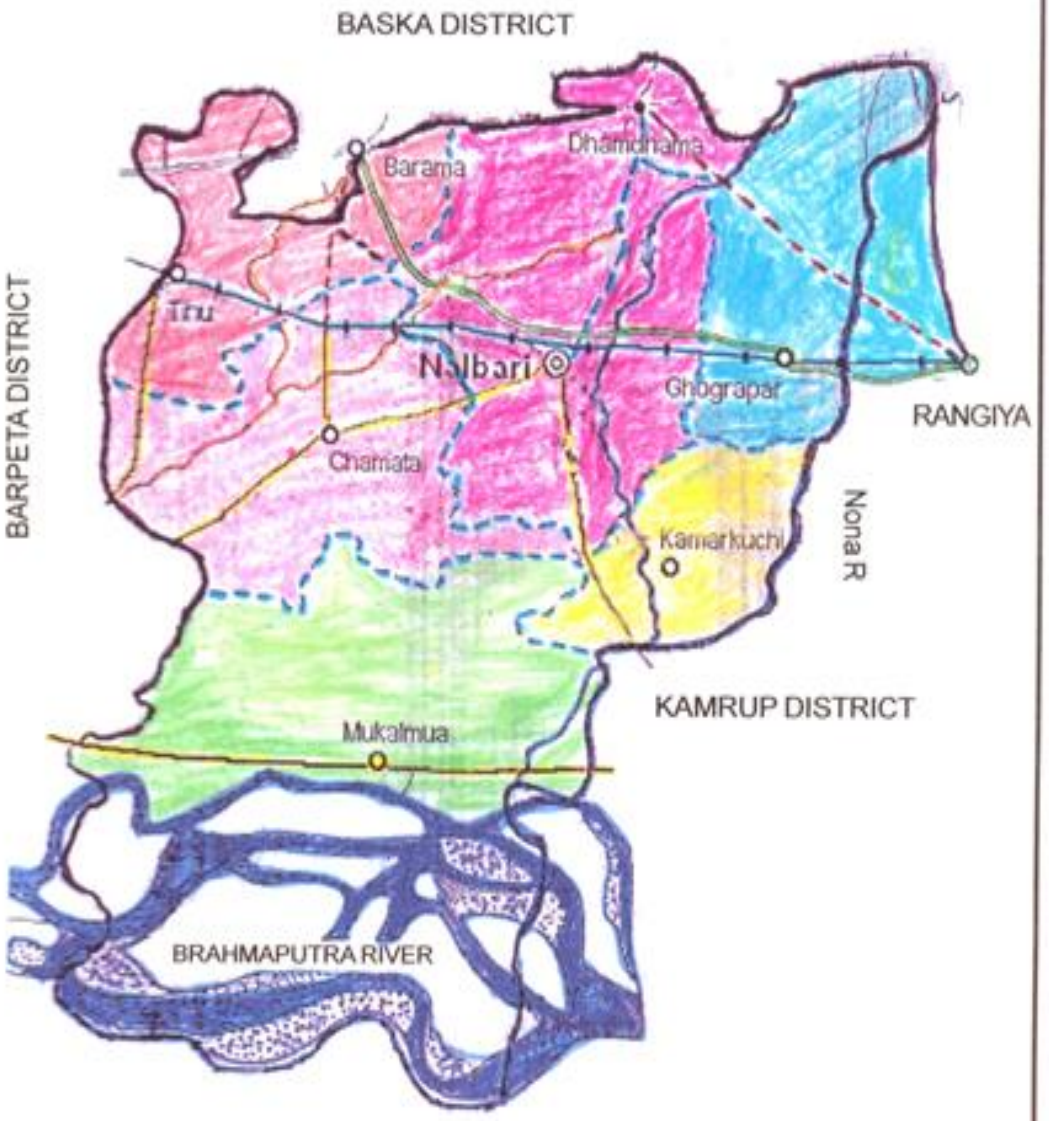

Boundary, International		Railway	
Boundary, District		Raod, NH	
Boundary, Circle		Road, SH	
Headquarters, District	◎	Road, other metalled	
Headquarters, Sub-division	⊙	Road, unmetalled	
Headquarters, Circle	○	Forest	
Other Places	●	Rivers	

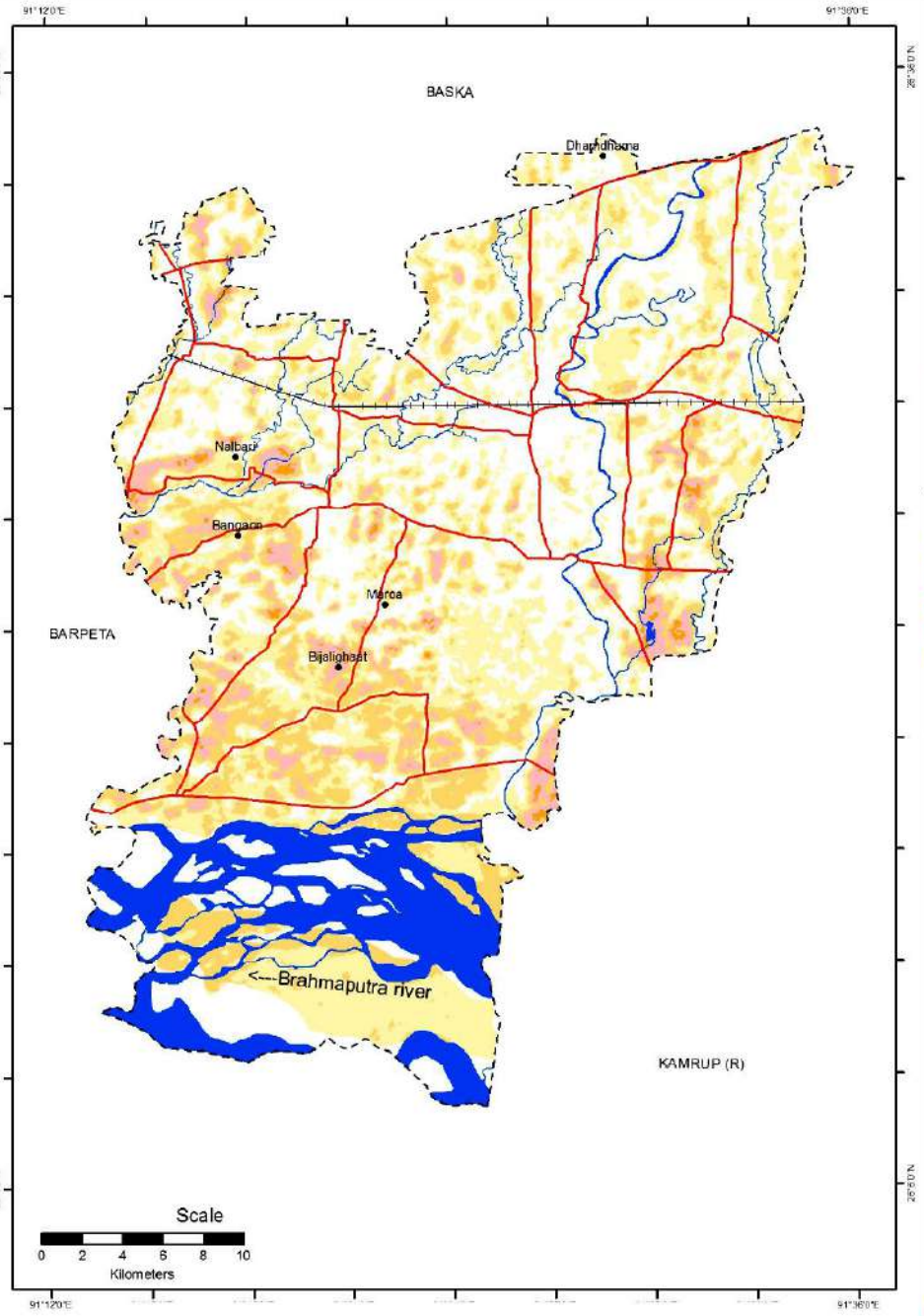

FLOOD HAZARD MAP
NALBARI DISTRICT, ASSAM

Legend
- Settlements
- District boundary
- Major roads
- Railway

Flood Hazard
- Very Low
- Low
- Moderate
- High
- Very High
- Normal river / water bodies

Approach

Satellite data was acquired during the floods of 1998-2015. Flood inundation was extracted from these satellite datasets. These layers were integrated to generate a flood hazard layer, which provides the details on how frequently a given area is subjected to floods. About 215 satellite datasets were used for creating this layer. The frequency of inundation observed is further classified into different categories based on the frequency of flood inundation for a particular area.

VERY LOW	-	for 1-4 times
LOW	-	for 5-8 times
MODERATE	-	for 9-12 times
HIGH	-	for 13-15 times
VERY HIGH	-	for 16-18 times

Prepared by:

National Remote Sensing Centre (NRSC)
Indian Space Research Organisation (ISRO)
Department of Space, Government of India
Balanagar, Hyderabad - 500 037

nrsc

Location Map

Assam State

Cumulative Flood (1998-2015)

Stream network

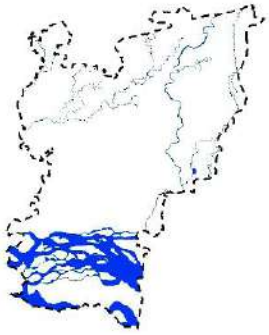

PREFACE

The District Disaster Management Plan (DDMP) 2025 updated by District Disaster Management Auhtority is an effective plan which envisages several measures that can be taken in the event of any kind of disaster. The District Disaster Management Plan has been updated by collecting information submitted by major response departments incluing Revenue Circle Offices of the district. Attemps have been made to update the DDMP as per the format and template provided by ASDMA.While updating the plan, the guidleines laid down down in the Assam Disaster Management Manual 2015 has also been followed.

The plan deals with Risk Assessment and Vulnerability Analysis, identification of disaster-prone areas, Response structures, Inventory of Resources, Standatrd Operating Procedures, Directory of Institutions and key individuals. The plan is prepared to help the district administration focus quickly on the essentials and crcucial aspects of both preparedness and response.

I hope that district level officials as well as other stakeholders will carefully go through the DDMP and stand alert to emergency situations. It is also expected that all stakeholders will acquaint themselves with the plan. I will also be pleased to receive suggestions and inputs to be incorporated in the plan in due course.

District Commissioner & Chairman
DDMA, Nalbari

CONTENTS

Sl	CHAPTER	CHAPTER TITLE	PAGE NO
1	Chapter -I	Introductory Chapter	1-3
2	Chapter -II	Overview of the District	4-5
3	Chapter-III	Hazard , Vulnerability & Capacity Analysis	6-15
4	Chapter-IV	Institutional Arrangement for Disaster Management	16-22
5	Chapter –V	Prevention and Mitigation Measures	23-26
6	Chapter-VI	Preparedness Measures	27-33
7	Chapter-VII	Capaity Building & Training Measures	34-39
8	Chapter-VIII	Response & Relief Measures	40-57
9	Chapter-IX	Reconstruction, Rehabilitation & Recovery Measures	58-61
10	Chapter-X	Financial Resources for Implementation of DDMP	62
11	Chapter -XI	Procedure & Methodolgy for Monitoring, Evaluation, Updation and Maintenance of DDMP	63-64
12	Chapter-XII	Co-ordination Mechanism for Implementation of DDMP	65-68
13	Chapter-XIII	Standard Operating Procedures (SOPs) and Check List	69-95
14	Chapter-XIV	Important Contact Numbers	96-101

ANNEXURE

Sl	Annexure	Particular	Page No
1	Annexure - I	List of Flood Vulnerbale Villages of Nalbari District	102-107
2	Annexure - II	List of Vulnerable Location of Embankments & Agribund	108-109
3	Annexure - III	List of Vulnerable Roads & Bridges	110-112
4	Annexure - IV	List of Critical/ Lifeline Buildings identified by PWD-Building Division	113-118
5	Annexure - V	List of Vulnerable LP & UP Schools	119-120
6	Annexure - VI	List of Vulnerable Secondary Schools	121
7	Annexure - VII	List of Search, Recue & Other Equipments Available with Fire & Emergency Services of Nalbari District	122-133
8	Annexure - VIII	List of Resources identified by Nalbari District Teritorial Road Division	134-136
9	Annexure - IX	List of Resources Available with PHE Department	137-138
10	Annexure - X	List of Machine & Country Boat Owners	139-141

11	Annexure - XI	List of Identified Relief Camps & Child Friendly Spaces	142-156
12	Annexure - XII	Average Daily Stock of Essential Food Items in Nalbari District	157
13	Annexure - XIII	List of Trained AAPDA MITRA Volunteers	158-165
14	Annexure - XIV	List of Community Level Blood Donor	166-167
15	Annexure - XV	List of Livestock Shelter Places identified by Animal Husbandry & Veterinary Deptt.	168
16	Annexure - XVI	List of Emergency Health Facilities in the District	169-170
17	Annexure - XVII	List of Agriculture Flood Prone Areas	171
18	Annexure - XVIII	List of Identified Raised Platform	172-174
19	Annexure - XIX	List of NGOs & CBOs for Co-ordination	175
20	Annexure - XX	Plan for Evacuation & Sheltering	176

CHAPTER-I

ITRODUCTORY CHAPTER

1.1 Introduction:

At the very outset, disaster refers to a serious disruption of the functioning of a society, causing widespread human, material, or environmental loss, which exceeds the ability of the affected society to cope using its own resources. To put it in other words, it is the occurrence of a sudden mishap/calamity/grave occurrence that disrupts the basic fabric and normal functioning of a society (or community).

Types of Disasters observed in the district :

Natural	**Man Made**	
	Earthquake	Road Accident
	Flood	Rasta Roka
	Heavy Rain	Pollution
	Cyclone	Chemical
	Drought	
	Pest Infection	
	Hailstorm	

1.2 Vision

The Nalbari district experiences several natural disasters like storm, flood, erosion, fire etc periodically at regular intervals. Keeping in mind these frequent disastrous happenings in the district that cause major setbacks to lives, livelihoods and property (both movable and immovable), the District Disaster Management Authority (DDMA) felt the urgency of the need of staying prepared to face these adverse situations well in advance. The devastation caused by floods and storms has posed a challenge before the DDMA to rethink and redefine the preparedness and the mitigation strategies to analyze each and every decision-making process to gear up the rescue and restoration during such situations as well as building up the capacity to face further calamities in future. The DDMA has realized the necessity to compile a plan to prevent/minimize the loss and also to facilitate faster recovery during an emergency of this kind. This booklet is more of a guidebook, which can help the administration, remain better prepared for floods and cyclones to safeguard lives, livelihoods and property.

In broadest terms, the vision of the plan will be - fail proof communication, authentic and accurate database, documented and rehearsed to be activated in the shortest possible time with minimum simple orders and procedures ensuring active participation by the administration, communities and volunteers at all levels, making optimal utilization of human and material resources with no gaps or no overlaps to prevent/minimize loss to lives and property and to ensure fastest restoration of the situation.

Chart Representation of the DDMP:

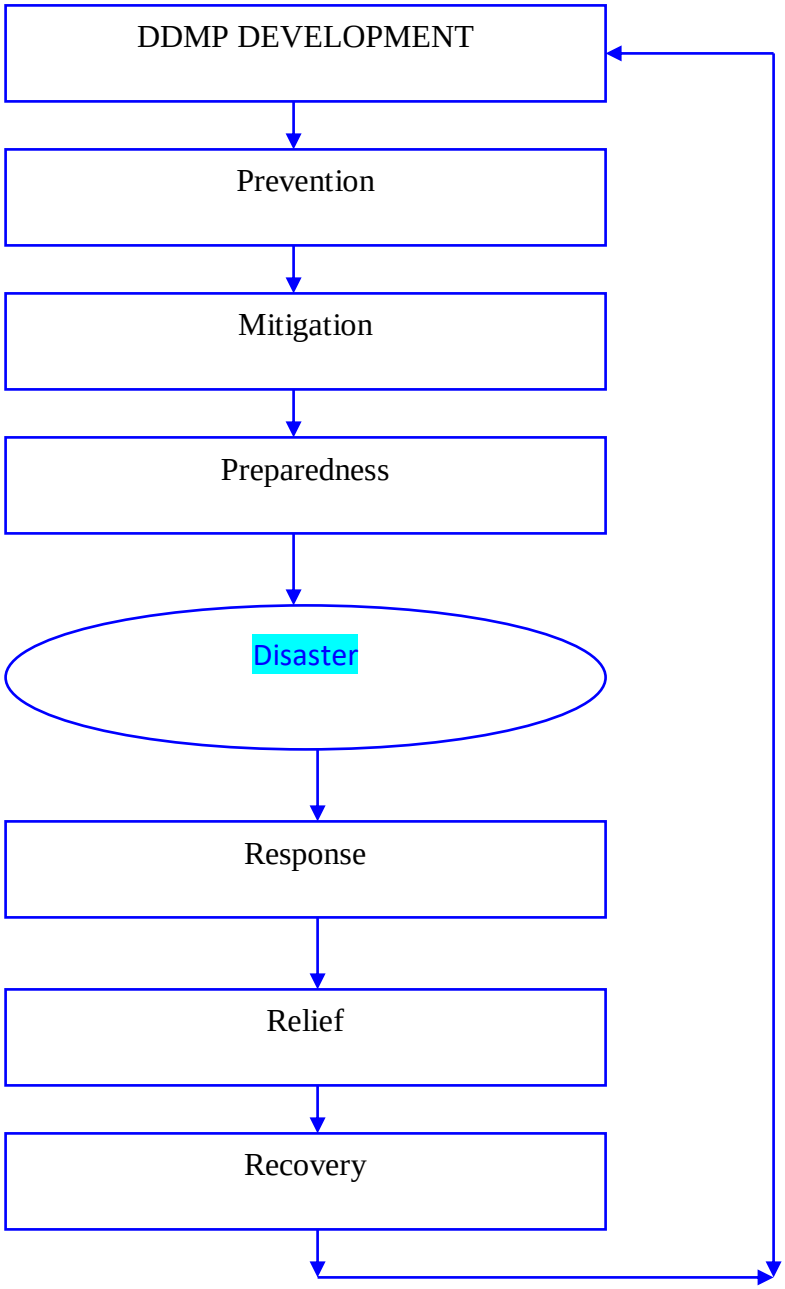

1.3 **Evolution**

The present **District Disaster Management Plan (DDMP)** is a updated and modified version of the earlier District Disaster Management Plans. It has been a constant endeavour to update the existing disaster management plan and strengthening the hands of the District Administration by well equipping the District Emergency Operation Centre (DEOC).

1.4 bjectives

The objectives behind the preparation of the District Disaster Management Plan is

- To mitigate impact of natural and man-made disasters through preparedness at District, Block, Gram Panchayat and Village level.
- To provide effective support and resources to all the concerned individuals, groups and departments in disaster.
- To assist the line departments, block administration, communities in developing compatible skills for disaster preparedness and management.
- To disseminate factual information in a timely, accurate and tactful manner while maintaining necessary confidentiality.
- To develop immediate and long-term support plans for vulnerable people in/during disasters.
- To create awareness among the people about hazard occurrence and increase their participation in preparedness, prevention, development, relief, rehabilitation and reconstruction process.
- To have response system in place to face any eventuality.
- To affect or elicit the least possible disruption to the normal life process when dealing with individuals in disaster.
- To ensure active participation by the government administration, communities, NGOs, CBOs and volunteers at all levels making optimal utilization of human and material resources at the time of disaster.

CHAPTER-II

OVERVIEW OF THE DISTRICT

3.1. Locations, Area and Administrative Division

The Nalbari District is situated in between 26°N and 27° N latitude and 91° E and 97° E longitude. The northern side of the district is bounded by the Indo-Bhutan International boundary and the southern side by the mighty Brahmaputra. The Darrang and the Kamrup District falls in the east and the Barpeta District in the west.

SL. NO.	PARTICULARS	DETAILS IN FIGURE
1	**Geographical Area**	**1009.57 Sq Kms**
2	**Population**	**771693 (As per 20011 Census)**
3	**No. Of Sub-divisions**	**03** **(Nalbari Sadar , Mukalmua and Tihu)**
4	**No. Of Circles**	**07** **Barkhetri, Borbhag, Nalbari, Ghograpar, Paschim Nalbari, Banekuchi, Tihu,**
5	**No. Of Blocks**	**07** **Barkhetri, Borbhag, Pub-Nalbari, Borigog-Banbhag, Paschim Nalbari, Madhupur and Tihu.**
6	**No. Of Gram Panchayats**	**65**
7	**No. Of Villages**	**471**
8	**Total Nos. of Police Stations**	**07** **Nalbari, Mukalmua, Belsor, Ghograpar, Tihu, Bhangnabari, Sialmari**
9	**Total Nos of Police Outpost**	**6** **Kamarkuchi, Daulasal, Solmara , Singimari ,Dhamdhama, Nathkuchi**
9	**Major Rivers**	**04** **Brahmaputra, Pagladia, Noona, Mora Pagladia.**
10	**Communication Facilities**	**Bus, Railway** **(Nalbari to Guwahati.)**

3.2 Rural and Urban Composition

Out of the total Nalbari Population for 2011 census, 10.72 percent lives in urban regions and 89.28 % lives in rural area of district. In total 82,531 people live in urban areas and 687368 people live in rural area. Male population is 395804 and female population is 374115. Sex ratio of Nalbari district is 931 as per 2011 census data. Similarly, child sex ratio in Nalbari District was 967 in 2011 census. Child population (0-6 yr) is 95,333. Average literacy rate in Nalbari district as per census 2011 is 79.89 % of which males and females were 85.58 % and 73.85 % literates respectively.

.3.3 Geology and Geomorphology

The Soil condition of District is a heterogeneous one. The Soil of the northern part of the district is clayey and loamy whereas middle part is loamy and sandy. The Soil of the southern part of the district is composed of sandy soil.

3.4 Physical Features

The entire area of the district is situated at the plains of the Brahmaputra Valley. The tributaries of the Brahmaputra, Nona, Buradia, Pagaldia, Borolia and Tihu which are originated from the foothills of the

Himalayan Range are wild in nature and have enormous contribution towards the agrarian economy of the district.

3.5 Climate and Rainfall

The District has a sub-tropical climate with semi – dry hot summer and cold winter. During summer, generally during the months from May to August, heavy rainfall occurs for which the district experiences flood. The district experiences annual (average) rainfall and humidity ranges from @ 1500 mm to 2600 mm and @ 75% to @ 80 % respectively.

3.6. Socio-Economic Features

Agriculture is the major source of income in the district of Nalbari. But many people have small business. Some people in the Municipality and other town-areas have sound business of hotels and restaurants. Total nos of farm families in the district 64981 and the total net crop area is about 67861 Ha (As per Deptt. Of Agriculture, Nalbari).

CHAPTER-III

HAZARD, VULNERABILITY, CAPACITY ANALYSIS

3.1. Disaster Specific proneness to Various Types of Disasters:

TYPE OF HAZARDS	TIME OF OCCURRENCE	POTENTIAL IMPACT	VULNERABLE AREAS
Flood	May -September	Loss of life, livestock, crop and infrastructure	Entire District
Storm	March-May	Loss of life, crop, infrastructure and animals	Entire District
Epidemics	Anytime	Loss to human life	-do-
Fire Accidents	March-May	Human Loss and house damage	-do-
Earthquake	Anytime	Loss of Life, Livestock and Infrastructure	-do-

3.2. Disaster Probability:

Flood:

During rainy seasons, all the major rivers in the district carry gallons of water pose potential threat of flood. Things get worse as the flood devastates the crops in the affected area and is also a source of epidemics.

Strom:

Nalbari district is highly vulnerable to storm, thunderstorm and hail storm. Storm ordinarily bring in their trail heavy rains causing s floods and saline inundation.

Fire Accidents:

Fire accidents present a serious problem to the houses in Nalbari district. This is mostly due to the peculiar housing pattern adopted in the villages. These houses have generally mud-built walls with thatched roofs made out of timber, bamboo and straw. They spring up in clusters. Any occurrence of fire destroys houses and properties thereby causing serious damage to the affected people.

Earthquake:

Though Nalbari district has not experienced any major earthquake in recent past causing damage to lives or infrastructure, the possibility can never be ruled out as it can happen any time.

PROBABILITY PERIOD / SEASONALITY OF DISASTERS												
Name of Disaster	Month											
	Jan	Feb	Mar	Apr	May	June	July	Aug	Sept	Oct	Nov	Dec
Flood					↔	↔	↔	↔	↔			
Fire Accident	↔	↔	↔	↔	↔	↔	↔	↔	↔	↔	↔	↔
Storm			↔	↔	↔							
Earthquake	↔	↔	↔	↔	↔	↔	↔	↔	↔	↔	↔	↔
Epidemics	↔	↔	↔	↔	↔	↔	↔	↔	↔	↔	↔	↔

3.3. Ranking and Probability of Disaster Episodes in the District:

Based on the previous disasters experienced by the district in the past, probability of flood ranks first. Accordingly, the occurrence of other disasters such as storm, fire accident, drought, epidemic and earthquake rank as orderly mentioned.

Disastrous Event	Year of Occurrences
Flood	2000, 2001, 2002, 2003, 2004 (Major), 2005, 2008,2012, 2016,2019,2020,2022,2023,2024
Storm	2003, 2005, 2008,2012, 2016, 2017,2018,2019, 2020, 2021,2022,2023,2024
Major Earthquake	2009, 2016, 2021 (Tezpur earthquake with 6.4 M on 28/04/2021 but no damage report was received)

3.4 Impact of Storm in the district: A brief summery of storm impact in last few years is shows as flows

Year	Total Family Affected	Nos of Partially Damage Katcha House	Nos of Fully Damage Katcha House	Nos of Partially Damage Pacca House	Nos of fully Damage Pacca House	Hut	Cattle Sheed	List of infrastructure damaged
2017	7751	4693	586		1		0	5 School,6 Religious Place ,1 Panchyat Karjalya
2018	238	276	69	1	1			Nil
2019	276	259	33	4			13	2 School,1 AWC

2020	6496	5207	313	38	1	1	27	13 School,110 AWC,2 Vety Sub Centre,7 Mandir,7 GP office,1 MPHC,1 Somobai
2021	1273	304	2	3	9	16	15	2 School ,1 Masid
2022	2930	2094	133	142	19	105	437	AWC: 71 APDCL:22 Health:5 School:105
2023	1792	1694	10	31	0	8	87	School:2
2024	1345	1149	16	38	1	0	143	AWC:10 School:3 Conductor: 594.88 KM Pole:290 Nos Transformer: 14 Nos
Total	22101	15676	1162	257	32	130	722	

3.5 Flood prone villages in the district: The flood affected villages may be categorized as follows

SUMMERY OF FLOOD VULNERABLE VILLAGES

Sl	NAME OF REVENUE CIRCLE	TOTAL NUMBER OF VILLAGES	VERY LOW FLOOD INUNDATED VILLAGE AS PER COS VALIDATION	LOW FLOOD INUNDATED VILLAGE AS PER COS VALIDATION	MODERATE FLOOD INUNDATED VILLAGE	HIGH FLOOD INUNDATED VILLAGE	VERY HIGH FLOOD INUNDATED VILLAGE
1	Nalbari	89	24	28	18	14	0
2	Tihu	34	13	5	9	5	2
3	Ghograpar	86	7	33	15	8	9
4	Pashim Nalbari	54	35	5	4	6	4
5	Banekuchi	23	2	12	3	3	0
6	Barkhetri	124	0	6	15	42	0
7	Barbhag	61	16	15	15	8	7
	Total	471	97	104	79	86	22

Total flood affected villages: 388 (About 82% villages of Nalbari district is more or less flood affected)

3.6 Flood Affected Region in the District:

Amongst the flood prone district, Nalbari is one of the highly flood prone District in the State of Assam. The Nalbari Water Resources Division covers mainly Stream, Brahmaputra with tributaries like Pagladia, Mora-Pagladia, Baralia and Noona which are flashy in nature and cause large scale devastation in every year flood.

Embankments: There are 11 Nos of embankment in the district on both bank of river as given below.The river wise dyke/embankment system with length of embankment under this Division is as follows:

1. B/Dyke River Brahmaputra (R/B)----	27.20 K.M
2. B/Dyke River Pagladia (R/B) ---------	5.80 K.M
3. River Pagladia (L/B) ----------	43.00 K.M
4. River Pagladia (R/B) ----------	41.00 K.M
5. River Noona (L/B) ----------	6.50 K.M
6. River Noona (R/B) ----------	24.00 K.M
7. River Mora-Pagladia (L/B) ----------	8.36 K.M
8. River Mora-Pagladia (R/B) ----------	8.72 K.M
9. River Baralia (L/B) ----------	10.00 K.M
10. River Baralia (R/B) ----------	4.30 K.M
11. Nadla Drainage Channel (L/B)--------	7.50 K.M
12. Nadla Drainage Channel (R/B)--------	7.50 K.M
13. River Buradia (L/B) ----------	4.00 K.M
Total Length----------	197.88 K.M

These embankments were constructed couple of decades before, needs raising and strengthening in some particular locations. Regular maintenance and repair during Flood is necessary, hence maintenance through Master Roll labour has been abolished.

The Northern Region: Herein flood occurs on account of over-spilling of the waters of [in west to east order] Tihu River, Mora Pagladia River, Kanaikhunda Jan Stream, Jarinadi Stream, Buradia River, Pavanoi Stream, Chengnoi Stream, Pagladia River, Ghagra stream, Nona River, Borolia River and other minor streams in between; as well as in case of breach in the protecting embankments on their banks. All these rivers/ streams are tributaries/ sub-tributaries of Brahmaputra River, emanating from Bhutan in the North. Hence, occurrence of flood herein is dependent on the rainfall in Bhutan, and on the strength of the protecting embankments. It covers the villages of Northern Tihu [Namati Mauza] & Barama Circles, Banekuchi Circle, Northern Nalbari Circle (Batahgila Mauza & the part of Khata Mauza north of NH–31] and Ghograpar Circle.

The Western Region: Herein flood occurs on account of over-spilling of the waters of Tihu River, Mora Pagladia River, Buradia River, Nadla Channel and other minor streams and channels in between; as well as in case of breach in the protecting embankments on their banks. All these rivers/ streams are tributaries/ sub-tributaries of Brahmaputra River, emanating from Bhutan in the North. Hence, occurrence of flood herein is dependent on the rainfall in Bhutan, and on the strength of the protecting embankments. It covers the villages of Southern Tihu Circle [Tihu & Nambarbhag Mauzas] and Paschim Nalbari Circle.

The Central Region: Herein flood occurs in case of water logging of rainwaters, besides overflowing of the various minor streams and channels dotting the region; and also on account of backward water-flow from the main

Brahmaputra River. Therefore, occurrence of flood herein is dependent on heavy rainfall in the region itself as well as in the upper reaches of Brahmaputra River and its tributaries from the North. It covers the villages of the Southern Nalbari Circle (Bahjani Mauza & the part of Khata Mauza south of NH–31] and Western Barbhag Circle [west of Pagladia River].

The Eastern Region: Herein flood occurs on account of over-spilling of the waters of [in west to east order] Pagladia River, Sathajan Stream, Borolia River [Southern Channel], Ghagra stream, Nona River, Borolia River [Eastern Channel] and other minor streams and channels in between; as well as in case of breach in the protecting embankments on their banks. All these rivers/ streams are tributaries/ sub-tributaries of Brahmaputra River, emanating from Bhutan in the North. Hence, occurrence of flood herein is dependent on the rainfall in Bhutan, and on the strength of the protecting embankments. These places are also among the lowest areas in the District. Therefore, flood in almost a certainty in this region. It covers the villages of Eastern Barbhag Circle [east of Pagladia River].

The Southern Region: Herein flood occurs directly on account of the over spilling of Brahmaputra waters; as well as by the over spilling of waters of Pagladia (*confluence part*), Borolia (*Bhoiratola channel*) and Mora Chawlkhowa Rivers, all tributaries of Brahmaputra River emanating from Bhutan in the North. Therefore, the occurrence of flood herein, although dependent on heavy rainfall in Bhutan as well as in the upper reaches of Brahmaputra River, is almost a certainty in this region as well. It covers the villages of the Barkhetri Circle.

3.7 **Impact of flood in the district:** A brief scenario of impact of flood is summarized as follows

SL No	Year	Nos of Circle affected	Nos of Village affected	Total Population Affected	Total Crop area Affected	Total affected Livestock	Total loss Of Livestock	Total Human loss
1	2016	4	94	113400	5218	38587	Nil	Nil
2	2017	5	71	127533	5197	62767	Nil	Nil
3	2018	Nil	Nil	Nil	Nil	Nil	Nil	Nil
4	2019	7	196	232784	6870	118507	60	2
5	2020	7	159	185829	3344	152833	3	2
6	2022	7	414	499090	7503	383949	294	6
7	2023	7	308	155608	1797	205532	27	2
8	2024	7	283	112766	907	112034	Nil	2

3.8 Vulnerbale infrastructure identified by Major Line Department

Name of Departement	Type of Infrastrucutre	Remarks
Water Resource	Embankment, Dike, Agribundh	Total embankment length maintained by WRD is 197.88 KM, out which vulnerable length is 4.45 KM. Vulnerable length of agribund is 5.47 **The list of vulnerable embankment & agribund is enclosed at Annexure: II**
PWD-Roads	Roads, Bridges & Culvert	Total Road length: 1315 KM Total Bridges: 179 No Total vulnerable length: 183.30KM Total vulnerable bridges: 18 No **The list of vulnerable roads & bridges is enclosed at Annexure: III**

PWD –Building	Govt. Offices and establishment like DC Office, Circle Office, PHE Office , Hospital etc.	**The list of vulnerable offices & important establishment is enclosed at Annexure: IV**
Elementary Education Departmetn	LP & ME School	Total numbers of Govt/ Provincialised LP & UP School: 1065 (LP: 917, UP:148) Vulnerable LP& ME School: 57 No **The list of vulnerable LP&ME School enclosed at Annexure: V**
Madhyamik Education	High School & Higher Secondary School	Total Govt. High & Higher Secondary School: 164 Nos. **The list of vulnerable High School & Higher Secondary School enclosed at Annexure:VI**
Agriculture Deptt.	Crop area	Total agricultural area: 76825 Ha Net crop area: 67861 Ha Vulnerbale flood prone area:11393 Ha **The list of flood vulnerable villages for agriculture crop is enclosed at Annexure: XVII**

3.9. Agriculture Crops likely to be affected:

Sl No	Parameter	Unit	Information
1	Total Agricultural Area	Ha	76825
2	Net Area Sown	Ha	67861
3	Irrigated Area	Ha	17131 (22.3%)
4	Rain fed or Non-Irrigated Area	Ha	59662
5	Cropping Intensity	%	155%
6	Flood Prone Crop	--	Winter Paddy, Jute, Mesta, Vegetables, Hort.crops

Total number of villages and farm families likely to be affected

Agril. Subdivision	Revenue Circle	ADO Circle	No's of Villages likely to be Flood affected	Nos. of farm Family likely to be affected	Crop area likely to be affected (Ha)
2Nalbari	Banekuchi	7 Nos	06	1240	444
	Barbhag		47	13,946	1162
	Ghograpar		20	6,185	398

	Pachim Nalbari		25	7,170	1981
	Nalbari		10	3280	470
Tihu	Tihu (*part*)	1 Nos	12	3,280	1518
Barkhetri	Barkhetri	2 Nos	38	11,848	5360
	TOTAL	**10 Nos**	**158**	**46,628**	**11393**

3.10 Hazardous Industries/establishments identified by Dist.Industries & Commerce Department

Sl No	Name of Hazardous Industries	Location the Hazardous Industries	Name &Contact Number Proprietor	Probable impact of this Hazardous Industries
1.	M/S Ahinsha Chemicals Ltd.	Sariahtoli, Nalnari	Pawan Jain 9435129214	Water Pollution by Chemicals
2.	M/S British Paints (Berger Paint India Ltd.)	Industrial Estate Nathkuchi, Tihu Nalbari	Dipankar Chatterjee 8777841453	Water Pollution by Chemicals
3.	M/S RGB Chemicals	IIDC, Nathkuchi, Tihu Nalbari	Dipak Agarwala 9435016001	Water pollution by chemicals
4.	M/S Kamrup Alluminium Works	Industrial Estate, Gopalbazar ,Nalbari	Gautam Sarawgl 9707756780	Water pollution by chemicals, fire hazard
5.	M/S Nalbari Multispecialty Hospital (Sarothi)	Near Gordon Field, Alternative Road,Nalbari	Tapan Deka 8638063533	Hospital wastage may spread diseases
6.	Sushrusa Hospital	NH – 31 Nalbari	Dr. Pradip Sarma 7896833100	Hospital wastage may spread diseases

3.11 **CAPACITY ANALYSIS**

Inventories and Evaluation of Resources Analysis:

Analysis and assessment of authentic assessments help for prompt and effective response during emergency. The resources necessary for disaster preparedness and during and after disasters are listed below:

3.11.1 List of Equipments and Machineries: The list of Equipments and Machineries available with Fire & Emergency Services is enclosed at **Annexure-VII**

3.11.2 List of Equipments & Machineries identified by PWRD is enclosed at Annexure-VIII

3.11.3 List of resources available with PHE Department is enclosed at Annexure-IX

3.11.4 Boats: List of Machine & Country boat available in the district is enclosed at **Annexure-X.**

3.11.5 Shelters: The list of Shelters identified by Circle Office at various locations be used for Shelters during any disaster situation is listed in **Annexure-XI.**

3.11.6 Raised Plateform: The list of raised plateform is enclosed at Annexure-XVIII

3.11.7 **Food:** An average daily stock position of essential commodities under Nalbari district is shown in **Annexure- XII.**

3.11.8 **Communications and Media:** Wireless and V.H.F. stations are the quickest means of communication of weather warning and other important messages on flood and cyclone. Regular wireless, V.H.F. sets are available in DEOC as well as in Police Station and Police Outpost. All revenue circle office and blocks are connected with telephones. Concerned Officers will ensure proper working of telephone during flood/Cyclone. District Engineer, Telephone Exchange, Nalbari, S.D.O Telephone Exchange,

Nalbari may be requested to take steps to ensure proper working during cyclone, flood and emergency situation.

3.11.9 **Trained volunteers:** The list of trained AAPDA MITRA Volunteers is enlisted in Annexure-XIII

3.11.10 **Blood Donor:** The list of blood donor identified by Revenue Circle Offices is enclosed at Annexure-XIV

3.11.11 **Shelter places of Livestock:** Animal Husbandry & Veterinary Department has identified shelter places from livestock and the same is enlisted at Annexure-XV

3.11.12 Motorable Roads*:* The motorable roads during disaster are:

National Highway 31 [fully pucca].

Hajo Nalbari Road (under NEC) [fully pucca].

Hajo Barpeta Road via Mukalmua and Daulashal [fully pucca]

PWD Road from Nalbari to Chamata [fully pucca]

PWD Road from Nalbari to Tihu [fully pucca]

PWD Road from NH-52 (at Nathkuchi) to Tihu [fully pucca]

PWD Road from Arikuchi to Loharkatha (on Hajo-Mukalmua Road) via Bhawanipur & via Tarmatha via Bezkuchi [partly pucca].

PWD Road from Mukalmua to Nalbari-Chamata Road [fully pucca]

PWD Road from Nalbari to Dhamdhama via Moiradanga [partly pucca]

PWD Road from Karia (Bijuli ghat) to Ulabori [fully pucca].

PWD Road from Bogulsroad to Kalag [partly pucca].

NB: In case of high floods, portion from Sonkuriha to Kalag may get submerged.

PWD Road from Paikarkuchi to Kalag via Bausi Udaypur [partly pucca].

NB: In case of high floods, portion from Bausi Udaypur to Kalag may get submerged.

PWD Road from Ghograpar to Samarkuchi [partly pucca].

NB: In case of high floods, portion from Narpara to Samarkuchi may get submerged.

PWD Road from Nalbari to Borbori via Balilecha [fully pucca].

And several other major & minor PWD/ rural roads [whose identification would be completed at the GPDMC/ VDMC level during preparation of the GP-level/ Village-level Disaster Management Plans]. The roads are essential for maintaining road communication within the District; and ensuring smooth distribution of Relief; during the time of Floods.

3.11.13 Health Institutions

Health Institution		**Location**
Medical College	01	Kundar Gaon/Borigaon
District Hospital	01	SMKH ,Nalbari
SDDH	01	Mukalmua
BPHC	04	Mukalmuwa, Kamarkuchi, Chamata and Ghpgrapar
CHC	05	Chamata, Barnarddi, Kakaya, Kalag and Bhangnamari Char
Model Hospital	04	
MPHC	34	
SD	03	under BPHCS
Model Hospital	04	
SHC	04	
SC	121	
Jail Hospital	01	At Nalbari Town

Urban Health Centre 03
Private Nursing Home 07 In Nalbari Town

The list of emergency health facilities available in the district is enlisted in Annexure- XVI

3.11.14 **List of potential NGOs/ CBOs/Local Institutions:** The Nalbari district has numbers of registered and unregistered voluntary organisation, community-based organisation, NGOs who can deliver their voluntary services during emergency. This organisation has been involved in mobilization of community, organising community awareness programme and extending their helping hand to the DDMA during emergency. The list of some potential NGOs for disaster management is enclosed at Annexure-XIX

During emergency necessary help would be mobilized from various organizations like Namghar Samittee, Masjid Committee, Youth club, Village Development Community and such other institution existed in the locality. B) Women's Organizations: There are a number of Mahila Sammittees in the District, whose help would be invaluable in reaching out to the affected female population during floods.

Students' Organizations: The major student organizations whose units are present in the District are (1) All Assam Students' Union [AASU]; (2) *Asom Jatiyatabadi Yuba Chatra Parishad* [AJYCP]; (3) National Students Union of India [NSUI]; (4) All Bodo Students' Union [ABSU]; (5) All Assam Minorities Students' Union [AAMSU] and (6) *Akhil Bharatiya Vidyarthi Parishad* [ABVP]. These student organisations can provide volunteers for the Disaster Management Task Forces at the village-level.

3.11.15 Capability for Flood Forecasting of Water Resource Deptt: Water Resource Division, Nalbari has prepared plan of action for flood forecasting and management as follows. The prediction of floods would be been done as follows.

Monitoring of Water Level of Local Rivers:

The Water Level of the Brahmaputra River and its tributaries like *Mora Pagladia*, *Pagladia* and *Nona* Rivers, are being monitored by the Water Resources Deptt., Nalbari Division. The Water Level data would be obtained from gauges installed at specific points in the rivers concerned. Crossing the Warning Level implies the probability of floods in the near future, while surpassing the Danger Level signifies actual occurrence of floods.

Action: The Water Resources Dept. (Nalbari Division) is to the Water Level data obtained from installed gauges [*along with the Warning/ Danger Level marks; and the information whether the present levels concerned are rising/ falling/ remaining steady*], by WT message on a daily basis without fail to the Deputy Commissioner (Nalbari), District Emergency Operation Centre, and all the Circle Officers of the District

Monitoring of Water Level of Brahmaputra in its Upper Reaches:

Report on the Water Level in the upper reaches of Brahmaputra River [i.e. at Dibrugarh], along with the respective Warning/ Danger Level marks, would be regularly published in the form of Daily Bulletins published by the **Central Water Commission** of Govt. of India. These *daily bulletins* can be obtained from the website www.india-water.com.

Crossing of the Warning/ Danger Level by the Brahmaputra River at Dibrugarh would imply the probability of the same phenomenon in Nalbari District after 24 to 72 hours.

Action: The District Emergency Operation Centre within the Nalbari DC Office premises is to collect the above-mentioned requisite information by assessing the website concerned [www.india-water.com], and disseminate the same among the Circle Officers of the District.

Control Room of Water Resource Department: Water Resource Department has set up control room at their Office Premises round the clock for the flood season.

In charge of Control Room	Contact No
Ritankur Baishya, AE	8486970739
Sri Chayanika Barman	70023-91303

Flood Forecasts of CWC & NDMD:

The **Central Water Commission** of Govt. of India provides regular *Flood Forecasts*, which can be easily assessed at its associated website www.india-water.com and its own website www.cwc.gov.in. The **National Disaster Management Authority** also provides forecasts of natural disasters (including floods) in its website www.ndmindia.nic.in.

Action: The District Emergency Operation Centre within the Nalbari DC Office premises is to collect the above-mentioned requisite information by assessing the websites concerned, and disseminate the same among the Circle Officers of the District.

Prediction of Monsoon Rainfall:

Prediction of monsoons is done by the *Indian Meteorological Department*, which can be obtained by *surfing* its official websites www.imd.gov.in and www.imd.ernet.in.

Monitoring of Water Level of tributaries of Brahmaputra in their Upper Reaches:

The flood-creating tributaries of Brahmaputra *viz*. Tihu, Mora Pagladia, Buradia, Pagladia, Ghogra, Nona, Borolia Rivers and a few minor streams, all emanate from Bhutan in the North; and flow through Baska District before entering Nalbari District. E.g. Pagladia River is formed by joining of Darranga and Kala Rivers with the main Pagladia River; Ghagra River starts out as Matanga River; Nona River starts out as Suklai River; and Borolia River starts out as Balti River (*all within Tamulpur Circle of Baska District*).

If it rains in Bhutan (*which can be easily observed from the border villages of Baska District*) or/ and there is excessive flow in the rivers/ streams of Baska (Sadar) and Tamulpur Sub-Divisions of Baska District; floods in Nalbari District can be expected within 4 hours (*in the Northern portion*) to 36 hours (*in the Southern portion*). That would give ample time to evacuate people and make other preparations for the floods.

Dissemination of FLEWS (Flood Early Warning System**)**

Executive Engineer, WR Division will instruct sectional officers and SA /Khalasi to keep constant vigil on water levels and inform EE on any increase in the level of water. EE will take necessary temporary measure to aert any breaches. The FLEWS received from SEOC and NESAC would be sent to the inhabitants of nearby river by the staff of control room through runner of W.T.message.

3.11.15 **Waterways:** The Waterways that can be used during floods to run Motorboats and Country-boats are as follows:

1. Brahmaputra River; 2. Pagladia River; 3. Borolia River;
4. Borolia [*southern channel*]; 5. Nona River; 6. Ghogra River.
7. Chawlkhowa River; 8. Chengnoi River; 9. Pavanoi River.
10. Mora Pagladia River; 11. Nadla Channel; 12. Tihu River; and several other streams and channels. Moreover, if any of the expected motorable roads gets cut off during high floods, Relief Supplies are to be ferried by machine/ country boats.

CHAPTER-IV

INSTITUTIONAL ARRANGEMENT FOR DISASTER MANAGEMENT

2.1. District Disaster Management Authority, Nalbari:

DISTRICT DISASTER MANAGEMENT AUTHORITY

Sl.No.	Designation	Position
1.	District Commissioner	Chairperson
2.	Chairman, Zila Parishad	Co- Chairperson
3.	Additional District Commissioner (Disaster Management)	Chief Executive Officer
4.	Superintendent of Police	Member
5.	Chief Medical Officer	Member
6.	Executive Engineer, PWD	Member
7.	Executive Engineer, Water Resource	Member
8.	MLAs & MPs of the districts	Permanent Invitees
9.	All department heads of the district	Special Invitees

2.2 District Incident Response Team

For any kind of major disaster, Incident Response Team has been constituted as per the Govt. Notification No RGR/ASDMA/08/2014/02 Dated 20th May 2014 as follows.

1. **Responsible Officer**: Smti.Varnali Deka, IAS DC, Nalbari, 9435043004,
2. **Incident Commander** Sri Rajiv Kr Das, ACS, CEO, DDMA, 88768-28712
3. **Deputy Incident Commander**: Sri . Bandeep Rabha, ACS, Asstt.Commissioner,70992-19481
4. **Safety Officer**: Sri Rajiv Kr. Das, ACS, 90857-28188
5. **Liaison Officer**: Hemanta Baishya, DPO, DDMA, 98540-82113
6. **Information and Media Officer**: Smt Chumpi Chutia, DIPRO, 70861-49068

7. **Operation Section Chief: Sri Supriya Das, IPS, SP, 60269-00944**

   a) **Staging Area Manager**: Sri Sonit Bora, DTO, 94351-10901
   b) **Rescue And Response Branch**
      i) **Manmade Disaster: Sri Supriya Das, IPS, SP, 60269-00944**
      ii) **Epidemic & Health Hazard**: Dr. Kailash Deka, Joint Director, H&FW , 97060-65853
      iii) **Natural Disaster**: Sri, Jitu Boro Station Officer, F&ES, 94012-34058

   c) **Transport Branch**: Sri Sonit Bora, DTO, 94351-10901

8. **Planning Section Chief**: Sri Karmadev Brahma, ACS, DDC, 98540-59252

   a) **Situation Unit**: Hemanta Baishya, DPO, DDMA, 98540-82113
   b) **Resource Unit**: Hemanta Baishya, DPO, DDMA, 98540-82113

c) **Documentation Unit**: Sri Debajit Thakuria, FO- Pashim Nalbari RC, DDMA, 96789-99146
d) **Demobilization Unit**: Sri Rajib Chakrabarty , FO –Barbhag RC , DDMA,87230-68342

9. **Logistic Section Chief**: Sri Rajiv Kr Das , ACS , , Nazarat Officer , 90857-28188

a) **Service Branch**: Sri Ajitabh Bhoumick, ACS, 78965-54289

i) **Communication Unit**: Sri Utpal Kr Sarmah, Inspector (T) , APRO, 86380-01542
ii) **Medical Unit**: Dr. Kameswar Lahkar, Addl.CMO &HO, 91010-92019
iii) **Food Unit**: Sri Chandan Kalita,I/C Suptt. Food & Civil Supply Dept., 91011-38697

b) **Support Branch**: Smt Jonti Deka , ACS, ADC, 91010-40208

i) **Resource Provisioning Unit**: Sri Jiban Jyoti Sarma EE, PWD (Road), 98640-46091
ii) **Facilities Unit**: Sri Nikunja Mohoan Goswami, EE, PWD (Building), 86382-38629
iii) **Ground Support**: Sri Nitul Talukdar, EE, PHE,86381-36185

c) **Finance Unit**: Sri . Bandeep Rabha , ACS, Asstt.Commissioner,70992-19481
i) **Time Unit** : Sri Ramen Barman ,Nazir , 86383-02900

Compensation / Claim Unit: Sri . Bandeep Rabha , ACS, Asstt.Commissioner,70992-19481
ii) **Procurement Unit**: Sri Bandana Devi i/c, FAO, 87238-21451
iii) **Cost Unit**: Bandana Devi i/c , Treasury Officer, 87238-21451

2.3 District Disaster Response Team

A. Early Warning Team

Sl.	Name	Designation and Office	Phone No.
1.	Sri Rajiv Kr Das, ACS	ADC & CEO, DDMA, Nalbari	90857-28188
2.	Sri Supriya Das, IPS	Superintendent of Police,	60269-00944
3.	Dr. Hemanta Baishya	Project Officer (ASDMA),	98540-82113
4.	Sri Nikunja Sarma	E.E. (WR), Nalbari	94010-99243
5.	Sri Chumpi Chutia	DIPRO, Nalbari	70861-49068
6.	Sri Ranjan Barman	DIO (NIC), Nalbari	93654-42847
7.	Sri Mrinmoy Talukdar	SDE, Telephone Exchange	94355-98864
8.	Sri Silpi Sikha Thakuria, ACS	Circle Officer, Nalbari	70421-15711
9.	Sri Kaustubh Roy, ACS	Circle Officer, Barkhetri	70027-07756
10.	Sri Namrata Das, ACS	Circle Officer, Ghograpar	84869-74467
11.	Sri Bibhash Pathak ACS	Circle Officer, Tihu	70021-51739
12.	Smt. Rima Koushik, ALRS	Circle Officer, Paschim Nalbari	82549-37780
13.	Sri Sangita Sarma, ALRS	Circle Officer, Banekuchi	87618-02187
14.	Sri Shahnawaz Ikbal, ALRS	Circle Officer, Barbhag	88226-01677

B. Rescue & Evacuation Team

Sl.	Name	Designation and Office	Department/ Agency
1.	Sri Supriya Das , IPS	Superintendent of Police,	60269-00944
2	Sri Rajiv Kr Das, ACS	ADC & CEO, DDMA, Nalbari	90857-28188
3.	Sri, Jitu Boro	Station Officer, Fire Service, Nalbari	03624-220222/M) 94012-34058
5.	Sri Naren Deka I/c	Sub Officer, Fire Service, Mukalmua	03624-286422(O)/ (M) 99540-15487
6.	Sri Ganesh Deka	Sub Officer, Fire Service, Tihu	03624-281244/ (M) 74291-21580
7	Smt. Anindita Bhatta	Station Officer, Fire Service, Belsor	03624-285142/ (M) 98644-24743
8	Sri Luthuraj Basumatary	District Sports Officer	97074-50686
8.	Sri Sonit Bora , DTO	District Transport Officer	94351-10901
9.	Sri Manabendra Taklukdar	EE, DRDA	69014-54922
10.	Sri Jiban Jyoti Sarma	I/C ,EE, PWD (Rural Roads)	86382-38629
11.	Sri Mukut Ch,Das	DFO (Social Forestry)	86388-86912
12.	Mr Hirakjyoti Barman	District Youth Co-ordinator	98644-02403
13.	Sri Ravi Kumar	Commandant, 136 Bn. CRPF ,Sarihtoli	03624-224031, 70992-62310
14	Maj .Suyash Chitravsh	20JAK RIF ,Tamulpur Army Reg	62004-69039

C. Emergency Health Management Team

Sl. No.	Name	Designation and Office	Phone No.
1	Sri Ashutosh Deka, ACS	ADC, Nalbari	98549-84921
2	Dr. Kailash Deka	Joint Director, Health Services, Nalbari	03624220291(O) 97060-65853
3.	Smt Nabanita Mazumdar	District Malaria Officer, Nalbari	
4.	Dr Hemanta Baishya	Dist.Project Officer	98540-82113
5.	Sri Sukanya Das	District Social Welfare Officer	94351-43322
6.	Dr.Subodh Barman	District AH & Vety.Officer	94353-08739
7.	Mr. Pankaj Barman	Secretary, Red Cross Society	94354-07385

D. Shelter Management & Monitoring Team

Sl.	Name	Designation and Office	Portfolio	Mobile number
1.	Sri Karmadev Brahma ASC	DDC	Team Leader	98540-59252
2.	Sri Supriya Das, IPS	SP	Member	60269-00944
3	Sri Runav Ramchiary , ACS	ADC & CEO, DDMA,	Member	88768-28712
3.	Dr Hemanta Baishya	Project Officer ,DDMA	Member	9854082113

4.	Sri Nipjyoti Das	Dy. Director, TCP	Member	98645-77108
5.	Dr.Subodh Barman	District AH & Vety.Officer	Member	94353-08739
6.	Sri Sonit Bora	District Transport Officer,	Member	94351-10901
7.	Sri Sukanya Das	District Social Welfare Officer	Member	94351-43322
8.	Dr Anupam Sarma	Dist. Fishery Dev. Officer,	Member	99579-41576
10.	Sri Mukut Ch,Das	DFO (Social Forestry), Nalbari	Member	86388-86912
11.	Sri Silpi Sikha Thakuria , ACS	Circle Officer, Nalbari	Member	70421-15711
12.	Sri Kaustubh Roy , ACS	Circle Officer, Barkhetri	Member	70027-07756
13.	Sri Namrata Das ,ACS	Circle Officer, Ghograpar	Member	84869-74467
14.	Sri Bibhash Pathak ACS	Circle Officer, Tihu	Member	70021-51739
15.	Smt. Rima Koushik , ALRS	Circle Officer, Paschim Nalbari	Member	82549-37780
16.	Sri Sangita Sarma , ALRS	Circle Officer, Banekuchi	Member	87618-02187
17.	Sri Shahnawaz Ikbal , ALRS	Circle Officer, Barbhag	Member	88226-01677

E. Water and Sanitation Team:

Sl. No.	Name	Designation and Office	Contact Number
1.	Sri Karmadev Brahma ASC	DDC	98540-59252
2	Smt Runav Basumatary	ADC &CEO ,DDMA	88768-28712
3	Sri Nitul Talukdar	EE, PHE, Nalbari Division	86381-36185
2.	Sri Pranjal Pathak	E.E. PHE, Belsor Divn.	94350-24988
3.	Sri Biswajeet Sarma	E.E. Irrigation,	81330-39032

F. Relief & Co-ordination Team

Sl. No.	Name	Designation and Office	Contact number
1.	Sri Karmadev Brahma ASC	DDC	98540-59252
2.	Sri Supriya Das , IPS	Superintendent of Police,	60269-00944
3	Sri Asutosh Deka, ACS	ADC , Nalbari	98549-84921
3.	Dr Hemanta Baishya	Project Officer (ASDMA), Nalbari	9854082113
4.	Sri Nipjyoti Das	Dy. Director, TCP	98645-77108
5.	Dr.Subodh Barman	District AH & Vety.Officer , Nalbari	94353-08739
6.	Sri Sonit Bora	District Transport Officer,	94351-10901
7.	Sri Sukanya Das	District Social Welfare Officer	94351-43322
8.	Dr Anupam Sarma	Dist. Fishery Dev. Officer, Nalbari	99579-41576

10.	Sri Mukut Ch,Das	DFO (Social Forestry), Nalbari	86388-86912
11.	Sri Silpi Sikha Thakuria , ACS	Circle Officer, Nalbari	70421-15711
12.	Sri Kaustubh Roy , ACS	Circle Officer, Barkhetri	70027-07756
13.	Sri Namrata Das .ACS	Circle Officer, Ghograpar	84869-74467
14.	Sri Bibhash Pathak ACS	Circle Officer, Tihu	70021-51739
15.	Smt. Rima Koushik , ALRS	Circle Officer, Paschim Nalbari	82549-37780
16.	Sri Sangita Sarma , ALRS	Circle Officer, Banekuchi	87618-02187
17.	Sri Shahnawaz Ikbal , ALRS	Circle Officer, Barbhag	88226-01677

G. Damage Assessment Team

Sl.	Name	Designation and Office	Contact Number
1.	Sri Karmadev Brahma ASC	DDC	98540-59252
2.	Smt Runav Basumatary	ADC &CEO ,DDMA	88768-28712
3.	Sri Silpi Sikha Thakuria , ACS	Circle Officer, Nalbari	70421-15711
4.	Sri Kaustubh Roy , ACS	Circle Officer, Barkhetri	70027-07756
6.	Sri Namrata Das ,ACS	Circle Officer, Ghograpar	84869-74467
7.	Sri Bibhash Pathak ACS	Circle Officer, Tihu	70021-51739
8.	Smt. Rima Koushik , ALRS	Circle Officer, Paschim Nalbari	82549-37780
9.	Sri Sangita Sarma , ALRS	Circle Officer, Banekuchi	87618-02187
10	Sri Shahnawaz Ikbal , ALRS	Circle Officer, Barbhag	88226-01677
11	Sri Nikunja Mohoan Goswami	EE, PWD (B)	86382-38629
12	Sri Nikunja Sarma	E.E. (WR), Nalbari	94010-99243
13	Sri Jiban Jyoti Sarma	I/C EE, PWRD	94010-99243
14	Sri Nipjyoti Das	Dy. Director, TCP	98645-77108

H. Trauma Counselling Team

Sl.	Name	Designation and Office	Contact Number
1.	Dr. Kailash Deka	Joint Director, Health Services, Nalbari	97060-65853
2.	Sri Sukanya Das	District Social Welfare Officer	94351-43322
3.	Dr Hemanta Baishya	Project Officer (ASDMA)	98540-82113
4	Sri Luthuraj Basumatary	District Sports Officer	97074-50686
5.	Mr.P.Deka, Gramya Vikash Mancha	Representative of NGO's	70028-10081

I. Carcass Disposal Team

Sl.	Name	Designation and Office	Contact number
1.	Sri Supriya Das , IPS	Superintendent of Police,	60269-00944
2.	Sri Karmadev Brahma ASC	DDC	98540-59252
3.	Dr. Subodh Barman	District AH & Vety. Officer , Nalbari	94353-08739
4.	Sri Anupam Sarma	Dist. Fishery Dev. Officer, Nalbari	99579-41576

J. Patrolling Team

Sl.	Name	Designation and Office	Contact No
1.	Sri Supriya Das , IPS	Superintendent of Police,	60269-00944
2.	Sri Silpi Sikha Thakuria, ACS	Circle Officer, Nalbari	70421-15711
3.	Sri Kaustubh Roy, ACS	Circle Officer, Barkhetri	70027-07756
4.	Sri Namrata Das, ACS	Circle Officer, Ghograpar	84869-74467
5.	Sri Bibhash Pathak ACS	Circle Officer, Tihu	70021-51739
6.	Smt. Rima Koushik, ALRS	Circle Officer, Paschim Nalbari	82549-37780
7.	Sri Sangita Sarma, ALRS	Circle Officer, Banekuchi	87618-02187
8.	Sri Shahnawaz Ikbal, ALRS	Circle Officer, Barbhag	88226-01677

2.4. Circle Level Disaster Management Committee:

Circle Level Disaster Management Committee has been constituted in each revenue circle as per the Office Memorandum Rev & DM Department vide No RGR/83/2012/Pt-II/21 Dated 24th January 2017. The overall objective of the CDMC is to provide support to Village Land Management & Conservation Committee, monitoring the departmental preparedness at circle level and to plan, implement & monitor the relief and rehabilitation at revenue circle level.

Designation	Position
Circle Officer of the revenue circle	Chairperson
Field Officer ,DM	Convenor
BDOs of the concerned development block	Member
Agriculture Development Officer	Member
Asstt. Engineer/Jr. Engineer from Water Resource Division	Member
Extension/Field Officer of Veterianry Deptt.	Member
Extension /Fiedl Officer of PHE Department	Member
Range Officer ,Environment & Forest ,Member	Member
Invited representative from any other department	Member

2.5. Circle Level Task Force

As per the Revenue & DM Department notification no RGR (RRR)/521/2019/1 Dated 26th May 2021, Circle Level Task Force (CLTF) constituted as follows for the purpose of post flood damage assessment. The CLTF has been empowered for preparation & submission of Rehabilitation Grant proposal against storm/flood/cyclone/fire/lightning, erosion, landslide as per SDRF norms. Moreover, CLTF has also been empowered to approve the proposal for repair & restoration of departmental infrastructure under SDRF.

Sl	Designation	Position
1	**Circle Officer of the revenue circle**	**Chairman**
2	**Field Officer ,DM**	**Member Secretary**
3	**Block Development Officer**	**Member**
4	**Representative from Water Reosurce Department**	**Member**
5	**Representative from PWD (Building)**	**Member**
6	**Representative from PWD (Roads)**	**Member**

7	**Representative from Agriculture Department**	**Member**
8	**Representative from Health & FW Department**	**Member**
9	**Representative from Irrigation Department**	**Member**
10	**Representative from PHE Department**	**Member**
11	**Representative from AH & Veterianry Department**	**Member**
12	**Representative from Fishery Department**	**Member**
13	**Representative from Education Department**	**Member**
14	**Representative from Social Welfare Department**	**Member**
15	**Representative from Handloom & Textile Department**	**Member**
16	**Representative from Sericulture Department**	**Member**
17	**Representative from APDCL Department**	**Member**
18	**Officer in Charge of local police station**	**Member**

CHAPTER –V
PREVENTION & MITIGATION MEASURE

The prevention and mitigation measures are important component of a disaster management plan. Since DDMP is the abstract of major departmental disaster management plan, hence their roles & responsibilities for prevention and mitigation as specified in the Assam Disaster Management Manual 2015 is included for overall hazard aspect of the district.

5.1 **Deputy Commissioner & Chairman, DDMA**

- Recommend proposal for repair & restoration of damaged infrastructure under State Disaster Mitigation/Hazard Mitigation Fund/SDRF
- Review annually the mitigation and prevention measures taken by thedepartment and line agencies
- Review annually the hazard risk and vulnerability assessments of the district and direct actions for the next year and set targets
- Reduce vulnerability in the rural areas
- Establish mechanism for dissemination of Early Warning Systems in the district for hazard risks
- Establish working relationship with warning agencies in the state.

5.2 **Health & Family Welfare Department**

- Evaluate and undertake action measures towards prevention of water and vector borne diseases after severe rainfall/flood event
- Evaluate all facilities to hazard risks, conduct district -wide vulnerability assessment of health infrastructure and define approach for mitigation and preparedness
- Estimate budget for hazard mitigation of health facilities *(both, structuraland non-structural measures)*
- Create state of the art disease surveillance system to prevent outbreak
- Create fail safe communication network among selected medical facilities across the state
- Establish necessary power back-up measures for primary and selectsecondary and tertiary tier of medical facilities

5.3 **Police Department**

- Ensure that all Response Forces/First Responders are housed in structurally safe buildings and are backed with adequate tools to stagefull scale response
- Undertake vulnerability assessment of all facilities and initiate mitigationactions

5.4 **Public Works Department (Buildings)**

- Develop Department level preparedness plan
- Identify core teams for technical/engineering support/decision making in disaster situations
- Develop manuals and guidelines for safe construction practices
- Conduct training of staff in latest advancements of engineering, demolition techniques, health monitoring of infrastructureassets, seismic strengthening and retrofitting of buildings, critical infrastructureprotection, DM
- Maintain inventory list of all key equipment and tools in the district that can be mobilized for response and recovery efforts

- Integrate risk reduction as a component in design and constructionpractice of the department
- Identify weak lifeline buildings and develop strategy for strengthening/retrofitting so as to minimize damage/disruption
- Undertake vulnerability assessment of buildings and determine mitigation options
- Establish mitigation funds within the department
- Ensure/undertake checks that infrastructure remains in operationalcondition.
- Preposition emergency supplies and equipment/tools in high riskconcentration areas
- Undertake prevention/protection/structural rehabilitation/retrofittingmeasures of lifeline buildings
- Provide regular capacity building/training to the staff to help themundertake vulnerability assessment of critical lifelines and developmitigation options
- Ensure that all design and construction in the department are in compliance to Indian Construction Codes of Practice (BIS) and National Building Code
- Work towards Performance Based Seismic Design
- Categorize structural performance/vulnerability assessment on the basis of the performance based design parameters
- Establish 'Building Clinic' with adequate trained staff to advise on strengthening and retrofitting of lifeline buildings/infrastructure

5.4 **Public Works Department (Roads & Bridges)**

- Integrate risk reduction as a component in design and constructionpractice of the department
- Identify weak communication/infrastructure links and develop strategyto minimize disruption
- Undertake vulnerability assessment of assets and determine mitigationoptions
- Establish mitigation fund within the department
- Ensure/undertake checks to ensure the infrastructure remains inoperational condition should disaster occur
- Preposition emergency supplies and equipment/tools in high riskconcentration areas
- Undertake prevention/protection/structural rehabilitation/retrofittingmeasures of critical infrastructure or connectivity links

- Provide regular capacity building/training for staff to undertakevulnerability assessment of critical lifelines and develop mitigation options
- Ensure that all design and construction in the departments are incompliance with the Indian Construction Codes of Practice (BIS)
- Work towards Performance Based Seismic Design
- Categorize structural performance/vulnerability assessment on the basisof the performance based design parameters

5.4 Public Health Engineering Department (PHED)

- Develop guidelines for consumption/purification of water during disaster
- Ensure departmental/public awareness and encourage economic use ofwater
- Train department engineers for better preparedness.
- Plan movement of staff to disaster affected areas, delegation ofresponsibilities
- Restore plans for damaged facilities
- Maintain emergency stock of supplies (pre-contract agreement withsuppliers)
- Undertake conditional assessment of existing infrastructure
- Undertake risk assessment of the departmental facilities and siterecommendations

- Protect/strengthen the supply network with alternative/complementary source
- Undertake protection measures of distribution infrastructure (pumps, motors and the like)

5.5 Agriculture Department

- Drought Monitoring System
- Pest and Disease Monitoring System
- Provide information to undertake crop insurance
- Identify storage houses/godowns for early harvest
- Establish Early Warning mechanisms

5.6 Water Resource Department

- Undertake flood protection and erosion management measures
- Construction/strengthening/maintenance of embankment
- Undertake measures and direct action towards ensuring embankment safety
- Undertake mitigation actions across the department following the design criteria mentioned in the guidelines for the preparation of DPR of Central Water Commission, Govt. of India.
- Conduct pre-monsoon preparedness meeting in April every year to take stock of current status, discuss about critical areas, revisit protocols and operating procedures, check preparedness
- Identify active channels causing erosion and take remedial measures

5.7 APDCL – Nalbari Division

- Conduct vulnerability assessment of buildings and power infrastructure
- Determine fragility of infrastructure to hazard risks and determine mitigation and non-structural mitigation actions
- Establish mitigation fund and prioritize actions for risk reduction within the power sector
- Identify weak spots in allied/liked infrastructure or power dependent sectors and recommend actions

5.8 Education Department

- Undertake vulnerability assessments of education infrastructure and publish analysis/findings
- Identify structural and non-structural risk reduction/mitigation measures
- Develop District Level Mitigation Plans
- Work towards developing safety policies and safety rules that can be applicable to both Government and Private run institutions
- Ensure hazard resistant designs is an integral part of design and construction of new buildings/rooms or any expansion activity

5.9 Panchayat & Rural Development Department

- Ensure that all development schemes routed though the department or through various schemes directed for implementation, taking into consideration of DM requirements.
- Undertake measures to strengthen the department buildings across the state

5.10 Urban Development Department

- Support activities to undertake risk assessment of the city

- Incorporate/integrate DM concerns or hazard resistant construction intoprocess of: Land Use plan, Building Byelaws, General developmentcontrol regulations, City Development Plan, Master Plan
- Facilitate developing a robust response plan in urban areas
- Prepare department specific hazard mitigation plan

5.11 Animal Husbandry & Veterinary

- Encourage farmers for insurance of livestock
- Establish monitoring mechanism for disease control

5.12 Soil Coservation Department

- Conduct vulnerability assessments relating to soil erosion hazard ofinfrastructure it built or look after.
- Establish mitigation fund and prioritize actions for risk reduction
- Ensure timely completion of works undertaken before flood season

5.13 Irrigation Department

- Conduct vulnerability assessments relating to flood/drought/ erosionhazard of infrastructure it built or look after.
- Establish mitigation fund and prioritize actions for risk reduction
- Ensure timely completion of works undertaken before flood season
- Undertake flood protection management measures at vulnerablestructures/canals systems
- Maintain canal embankments/guide bunds/affix bunds including canal structures
- Conduct pre monsoon preparedness meeting in April every year to takestock of the current status of irrigation projects, discuss critical areas,revisit protocol operating producers, preparedness, checks and others
- Gather information related to warning of impending floods/droughts based on hydrological and meteorological information
- Identify drought like areas for necessary steps towards irrigation supplyin areas covered under irrigation

CHAPTER-VI
PREPAREDNESS MEASURE

6.1 Roles of responsibilities of DDMA for preparedness measures

The Chairman DDMA will ensure the following task

PREPAREDNESS & MITIGATION MEASURES (AT NORMAL TIME)

i. Once a quarter check that the database for multi hazard district DM plan is updated.
ii. Once a month check that all equipment in the District Emergency Opeation Centre is functional & the maintenance is carried out for each equipments including IT items and communication facilities. (An inspection register will be maintained for this purpose & t each inspection will enter the date of inspection, name & sign.

iii. Quarterly review meeting of DDMA with all line deptt in respect of all disaster preparedness & mitigation activities like strengthening of embankments, construction/strengthening of vulnerable roads, construction of multi purpose safe shelters, digging/renovation/repair of tube wells with raised platforms for drinking water, arrangements for stocking of relief materials, equipments, medicines, hygiene & chemicals before disaster season etc.

iv. Fresh Training for all newly posted /refresher training of all old officials in disaster management who are part disaster management to be carried out in a planned manner once a year.
v. Quarterly meeting with the NGO/volunteers/NCC/NSS/NYKS/Scout & guide/ APDA MITRA/Pratirodhi Bandhu co-ordination meetings are held at least quarterly. .

vi. Lat-Long of vulnerable areas, schools/shelters, helipads & dropping zones should be available with the DEOC.
8. Awareness campaign strategy before the disaster season in terms of warning dissemination procedures, individual/house hold safety tips etc planned.

PRIOR TO COMMENCEMENT OF DISASTER SEASON
i. The multi hazard disaster management plans of the district to be completed in all respects with latest up to date database.
ii. Fully equipped & operational DEOC. Equipments & power back up system are checked for functionality. Communications tested & established with IMD, SEOC, and departmental control room.
iii. All members of DDMA are fully trained & aware of their roles & responsibilities as per the DM plan.
iv. All persons in DEOC are fully trained & aware of their responsibilities.
v. Duty roaster for DEOC prepared & all informed.
vi. All storage godowns, safe shelters of all the vulnerability pockets are cleaned, maintained, fully stocked as per the Assam Disaster Management Manual 2015.
vii. Meetings of DDMAs are conducted & all functionaries of different department are to be fully apprised of their roles as per the Assam Disaster Management Manual 2015.
viii. Preparedness activities of all line departments like strengthening of embankments, sinking/repair of tube wells & ensuring raised plat forms/raised grounds so that they do not get sub merged, stocking of medicines& allocation of medical/para-medical staff as per the Assam Disaster Management Manual 2015, operationalization flood gauges & rain gauges with communication facilities etc are completed in all respects.
ix. Identification of risk and vulnerable structures, buildings for earthquake preparedness. Deployment of volunteers, doctors, nurses, beds, food materials with drinking water to be arranged.
x. Mock drills conducted at district and circle level.
xi.Co-ordinate in organizing meeting of all the stockiest held & each one given the level of emergency stocks that they have to maintain during the disaster season (dry foods, kerosene, patrol, diesel. medicines, candles, match boxes, daily house hold items etc.)
xii. Awareness campaign at community level for better preparedness.

ON RECEIPT OF WARNING

72 HOURS PRIOR (All are warned, normal activities to continue, movement of vulnerable community like fisher men are restricted if special warnings issued)

i. DEOC will start disseminating warning to the stakeholder for necessary action.
ii. Exact details of the implications of the warning checked from the IMD & state EOC
iii. Warning with clear directions for the Govt officials, NGOs especially for the vulnerable community are passed through the fastest means of communication & checked back for accuracy at the other end.
iv. Duplicated communication is established with the important departments, IMD & all the districts, subdivisions and blocks.
v. Meeting with the line depts. & NGOs involved in DM is held & clear directions for each ones responsibilities are spelt out as per the DM plan
vi. Warning issued to stakeholders to check their men, material & equipments as per the checklist & vulnerable communities, check their response mechanism as per the household & individual checklist in accordance with Assam Disaster Management Manual 2015
vii. Stocking of all safe shelters is checked & those NOT stocked are immediately stocked.

48 HOURS PRIOR TO DISASTER

i. All the equipments of the DEOC especially the communication equipments are thoroughly checked & all power back up system are positioned.
ii. Connectivity status of each districts, police stations, wireless staions, vulnerable points rechecked &chart at DEOC up dated with information to state EOC . Duplicated communication including police channels tested.
iii. All the stockiest are warned to keep assured level of stocks to move at short notice.
iv. All transporters warned to keep the assured vehicles to be hired at short notice.
v. All rescue & search equipments moved to most vulnerable pockets located in far-flung areas.
vi. All preparations for move to safe shelters by vulnerable community completed.
vii. All district administration for mutual aid scheme complete preparations as per checklist to move men, material & equipments.
viii. All NGOs/volunteers/NCC/NSS/NYKs/Scouts & guides personnel briefed about their area of operations & ready to move. Move to inaccessible pockets starts.

12 HOURS PRIOR

(Move to safe shelters by vulnerable community, movement of emergency responders & volunteers with complete eqpt, materials.)
i. District IRT is activated.
ii. All vulnerable personnel are asked to shift to safe shelter.
iii. All the task forces are put into operation.
iv. All the NGOs & volunteers are put into operation as per their area of responsibility & their activities monitored through the concerned Govt officials.
v. The stockiest warned to keep their stocks ready to move at short notice.
vi. Media/public briefing systems activated on 6hourly basis.
vii. The transports as per the plan are hired as per requirement. Other transport is kept warned in a state of readiness.
viii. The progress is constantly monitored.
x. In case of a warning that the cyclone has abated or changed course, the same should be confirmed from authentic sources like the IMD or State Control room & information passed to all to stand down.
xi. Information to National control room regularly.

ACTIONS ON DISASTER

i. Nominated incident commanders/OIC disaster site at each of the sites start operations to supervise rescue & Evac, relief & restoration operations
ii. Co-ordinate all activities through incident commanders/OIC disaster site.
iii. Opening of site control room.
iv. Those requiring immediate medical treatment are moved to district hospitals as per the priority of evacuation spelt out by the attending doctors.
v. The incident commanders/OIC disaster site assisted by the Magistrates /NGOs carry out an immediate assessment about the damages, casualties, gaps/short falls in terms of food, water, medical aid, clothing, shelter & send the demand to the DEOC.
vi. The men, material & resources are moved as per the requirements & priority laid out by the OIC/ incident commander & short falls are moved from the other dists/state.
vii. Temporary shelters, kitchens, water points are organised & operationalised.
viii. Sanitary checks & disease surveillance are put into operation.
ix. Arrangements for animal camp & fodder organised.
x. Carcass disposal teams if required are activated.
xi. A detailed assessment is carried out for damage, casualties, resource shortfall by deploying additional officers with support from the NGOs/Volunteers, PRI &community after reconnoiter & survey.
xii. Regular review meeting with line departments, NGOs.
xiii. All DCs are to send daily SITREP from district DEOC on 6hrly basis.
xv. Continuous flow of information & national authorities kept informed of latest details.

POST DISASTER ACTIVITIES

(Depending on the situation but preferably after three days)

I .Compilation of departmental damage report and report from Circle Disaster Management Committee.
ii. Assistance in terms of food material, medicines, and clothing, cooking utensils provided to the affected population controlled through incident commander/OIC of the disaster site.

iii. All stores & materials are moved as per the detailed assessment & distributed under the supervision of Govt officers, volunteers & responsible representatives from the community.
iv. Ensure of all drinking water sources are disinfected & activated by concerned deptt.
v. Disinfections of the disaster site carried out.
vi. Disease surveillance to check occurrence of epidemic if any & preventive measures.
vii. Trauma counselling if required is carried out for affected population.
viii. A team of Govt officials, NGOs/ local senior citizens consisting of specialists from all fields is immediately asked to prepare a detailed report starting from the activities from pre disaster season to the disaster & post disaster period bringing out all aspects of preparedness, response, restoration, rehabilitation, the detailed causes of damages &, casualties & deficiencies noticed in the plan. The detailed report must be completed in all respects & submitted with in 30 days

POINTS FOR CONTINUOUS PLANNING, INNOVATIVE THINKING & IMPLEMENTATION

1. All developmental plans are considered from disaster mitigation angle.
2. Continuous planning & execution of plans for providing sustainable livelihood for most vulnerable communities.
4. Alternate safe housing technology along with rainwater harvesting structures is constantly encouraged & main streamed for long-term vulnerability reduction.
5. Continuous Awareness campaign & encouragement for Disaster proof Habitat planning at community level including shifting from low lying areas to safe raised grounds.(with some incentives if feasible).
6. Disaster management programme like first-aid, rescue & evacuation as a compulsory part of school, college, educational institution's (both techno-tech) curriculum starting from primary level.

7. Equipping each PHC/CHC/ hospitals to provide training in first-aid round the year & making it compulsory for all citizens to learn first –aid. (Test on first-aid compulsory for any entrance exam including entry into +2level college/school, as part of test for driving license for two wheeler up wards etc)
8. One centre school/college in each GP, two at block & four at district equipped to provide training in rescue & evacuation round the year.

6.2 Roles & Responsibilities of Circle Officer for preparedness

- Organising Circle Level Disaster Committee meeting in the month of February followed by quarterly meeting of CDMC.
- Quarterly meeting with AAPDA MITRA , Pratirodhi Bandhu and other volunteers
- Preparing multihazard circle level contingency plan.
- Organising circle level mock drill for flood and earthquake before the monsoon .
- Providing authentic information required by the DEOC.
- Preparing a record of previous disasters in the locality and analyzing the effects
- Preparing hazard maps of the Block & the GPs
- Mapping the cut off areas with alternate route map.
- Identification of shelter places in the maps
- Keeping a List of storage Points & facilities available, dealers of foodstuffs.
- Keeping a list of vulnerable people and area and weak points on embankments
- Creating a Control Room at the respective level and assignment of duties to the staff.
- Pre-positioning of staff for site operation centers.
- Arrangement of alternative communication/generator sets, etc
- Formation of GP/village level disaster committees and task forces
- Arrangement of boats on hire available locally.
- Deployment plan of Boat in the most vulnerable areas.
- Organizing awareness camps at GP/village levels

6.3 Preparedness activities of Health & Family Welfare Department.

The Joint Director of Health Services will ensure the following preparedness activities for the health and family welfare department.

- Review district health emergency preparedness for hazard risks
- Develop district health preparedness plan and disseminate the same.
- Develop a roster of experts and establish networking of key hospitals across the district.
- Develop additional set of plan documents to address mass casualty care, model hospital contingency plan and related matters.
- Ensure all heath care units across the district have a functional DM Plan
- Undertake hospital safety assessments and identify the shortcomings/gaps to be addressed
- Ensure that emergency supply stock cater to peak demand
- Establish a base for field hospitals along with basic/support services
- Impart skill and training to medical practitioners to function during disaster and post-disaster situations
- Work towards developing a cadre of volunteers trained in basic first-aid
- Impart skill and training for private medical practitioners/private sector hospitals/private pharmacy to function during disaster/post-disaster situation

6.4 Preparedness activities of Public Work Department – Building Division

- Develop Department level preparedness plan

- Identify core teams for technical/engineering support/decision making in disaster situations
- Develop manuals and guidelines for safe construction practices
- Conduct training of staff in latest advancements of engineering, demolition techniques, health monitoring of infrastructure assets, seismic strengthening and retrofitting of buildings, critical infrastructure protection, DM
- Maintain inventory list of all key equipment and tools in the district that can be mobilized for response and recovery efforts
- Integrate risk reduction as a component in design and construction practice of the department
- Identify weak lifeline buildings and develop strategy for strengthening/retrofitting so as to minimize damage/disruption
- Undertake vulnerability assessment of buildings and determine mitigation options
- Establish mitigation funds within the department
- Ensure/undertake checks that infrastructure remains in operational condition.
- Preposition emergency supplies and equipment/tools in high risk concentration areas
- Undertake prevention/protection/structural rehabilitation/retrofitting measures of lifeline buildings
- Provide regular capacity building/training to the staff to help them undertake vulnerability assessment of critical lifelines and develop mitigation options
- Ensure that all design and construction in the department are in compliance to Indian Construction Codes of Practice (BIS) and National Building Code
- Work towards Performance Based Seismic Design
- Categorize structural performance/vulnerability assessment on the basis of the performance based design parameters
- Establish 'Building Clinic' with adequate trained staff to advise on strengthening and retrofitting of lifeline buildings/infrastructure

6.4 Preparedness work for Public Work Departmetn –Roads & Bridges

- Develop Department level preparedness plan
- Identify core teams for technical/engineering support/decision making in disaster situations
- Develop manuals and guidelines for safe construction practices
- Conduct training for staff in latest advancements of engineering, demolition techniques, health monitoring of infrastructure assets, seismic strengthening and retrofitting, critical infrastructure protection, DM
- Maintain inventory list of all key equipment and tools in the state that can be mobilized for response and recovery efforts
- Complete all the construction works of roads and bridges before flood season.

6.5 Preparedness activities of Food ,Civil Supplies & Consumer Affairs

- Stock pile resources throughout the year for emergency needs
- Monitor the stock and undertake periodic checks of stored items(ensure quality and label 'fit for human consumption')
- Prepare department wise preparedness and operational plan for distribution of supplies to people
- Complete the tender process before monsoon for selecting eligible bidder in order to supply GR items during emergency.
- Co-ordiante with FCI for procurement of rice under OMSS before starting monsoon.

6.6 Preparedness activities of Fire & Emergency Services

- Update the resource inventory of each Fire station located in the district and submit one copy to DDMA.
- Repair the damage boats before starting monsoon in order to make them functional
- Conduct trial of functional IR boat to check their fitness.

- Conduct trail of all the machinery and eqipments to check their fitness before starting monsoon.
- Conduct fire safety audit in important establishments like DC Office, SP Office, Health Institutions, Educational Instituion, Shopping Mall etc.
- Conduct familiarization exercise in vulnerable areas.

6.7 Preparedness activities of Social Welfare Department

- Integrate DM concerns in the ongoing welfare development schemes inthe district.
- Identify vulnerable population and social groups which require special attention during disaster
- Undertake training of communities and build awareness of the local environment and associated hazard risks and community measures which can reduce vulnerability within their location, promote community based disaster risk management
- Identifying/communicate resource management at local level/community level to assist themselves to meet immediate needs of water, food, clothing and shelter (promote self-help)

6.8 Agriculture Department

- Undertake skill up gradation of department staff and farmers
- Prepare district preparedness plan to manage drought and hazardslike floods, pest attacks and others
- Generate awareness on hazards, weather monitoring and suggest actions
- Identify location for raising community nursery
- Identify institutions /agencies who can supply flood resistance / drought resitance seed variery.
- **Generate awareness about the crop insurance among the farm families.**

6.9 Water Resource Department

- Update District contingency plan in consultation with the administration
- Update embankment maintenance manual
- Activate flood monitoring in all flood prone areas and capture information through flood bulletin
- Establish coordination linkages with village teams for embankment strengthening and safety
- Undertake mapping of vulnerable areas and risk spots
- Complete all the repair and restoration work before starting monsoon.
- Organise training on departmental disaster management plan among the technical and non technical staff of the department.
- Prepositioning of all the flood fighting materials in vulnerable areas before the starting the flood season.

6.10 Assam Power Distribution Company Ltd (APDCL)

- Undertake Disaster Management plan preparation for the department.
- Undertake condition surveys of existing infrastructure and pin-pointareas for intervention
- Upgrade skill and training of staff in Disaster Management
- Take up restoration plans of supply following an interruption across services/communication to all service agencies for preparednessmeasures and installation of back-up measures
- Check all the infratrucutre before storm season
- Check all the transformers which are installed without barricade and complete the barricade with wire fencing immeditaley

6.11 Education Department

- Develop a departmental plan of Disaster Management in the district.
- Ensure all schools/institutions within the department jurisdiction (Government and Private) have Building Level Emergency Response/Preparedness Plan

- Undertake training of teachers in preparation of School Disaster Management Plan
- Undertake training of children and school staff in basic first-aid, select search and rescue methods.
- Organize rallies and education programmes to raise awareness
- Encourage volunteer participation in DM activities and conduct preparedness drills
- Conduct mock drills at periodic interval

6.12 Urban Development Department

- Ensure preparation of disaster management planfor every ward to meet any type of exigency
- Provide training and capacity building to department staff in disaster management
- Submit Ward Disaster Management Plan to DDMA.
- Conduct periodic mock drill for fire, earthquake and urban blood.

6.13 Animal Husbandry and Veterinary

- Determine livestock population risk to various hazards
- Identify list of possible shelter points
- Maintain livestock update and list down essential supplies/equipmentrequired in case of disaster
- Train staff to ensure/undertake quarantine requirements
- Plan response and recovery operations
- Prepare departmental district level DM plan.

6.14 Preparedness activiites of Soil Conservation Department

- Undertake DM plan preparation for department in the district.
- Undertake survey of existing bunds, channels ,water bodies,,erosion prone areas, periphery bunds, graded bunds, drainage channels,water bodies that come under its jurisdiction and identify areas for intervention
- Take short term, medium term and long-time preventive measures
- Help DDMA to identify the vulnerable areas, infrastructures and incorporate the same into DDMP

6.15 Irrigation Department

- Undertake DM plan preparation for department at district level
- Prepare Preparedness plan for manage drought & drought like situation
- Undertake condition survey of existing bunds, irrigation channel & drainsthat come under its jurisdiction and identify areas for intervention
- Take short term, medium term and long-time preventive measures

CHAPTER-VII
CAPACITY BUILDING & TRAINING MEASURES

Training and capacity building is an important component of the Disaster Management Plan. While ASDMA as well DDMA has been organizing disaster related training to the major stakeholder of Govt. department, now time has come to integrate this training and capacity building programme in the ongoing programme of relevant Govt. Department. Considering the importance of training & capacity building, following programmes are sorted at district level for major stakeholders.

7.1 Training & Capacity Building Programme to be organsied by DDMA

Sl	Type of Training & Cpacity Building Programme	Level of Participants	Ideal size for each batch of trainees	Duration of the training (In days)	Resource Person	Time for organizing the programme	Source of Funding
1	General Concept of Disaster Management, various statutory arrangement at State & National Level , DM Act 2005	New recruits of line department	50	2	DPO, Field Officer , Project Manager from ASDMA	January	ASDMA DRR
2	Orientation on District Incident Response Team	Designated Officials of IRT members as per Govt.notification	40	1	Project Manager from ASDMA, Faculty from NIDM	January	ASDMA DRR
3	Orientation to District Heads of the Department on Assam Disaster Management Manual & SDRF norms	Circle Officers , Heads of relevant line department	40	1	ADC & CEO ,DDMA , DPO , Project Manager from ASDMA	February	ASDMA DRR
4	Orientation to NGOs/ CSOs/VOs for their roles & responsibilities ,GO-NGO protocol	Chief Functioneries of NGO/VOs/CSOs.	40	2	ADC & CEO ,DDMA , DPO , Project Manager from ASDMA, IAG representatives	March	ASDMA DRR
5	Orientation to preparation of Departmental	Nodal Officers of DM from line	40	1	DPO , Project Manager	March	ASDMA DRR

	Disaster Management Plan	departemtn			from ASDMA, Faculty from NIDM		
6	Co-ordination meeting with AAPDA MITRA & PRATIRODHI BANDHU volunteers	AAPDA MITRA ,Pratorodhi Bandhu , Selected VDP ,NCC,NSS volunteers	50	1	ADC & CEO ,DDMA , DPO, FOs, IAG representa ives	March , June & October	ASDMA DRR
7	District level Fire & Earthquake Mock Drill	All major line department		1	SDRF ,NDRF ,Police ,Health Officials	December	ASDMA DRR
8	Training on Crowd Management	MVIs,BDOs ,Circle Officers ,OCs of Police Station & Police outpost ,GP Secretaries ,Gaon Burhas	50	1	SP ,DTO, SDRF ,NDRF	February	ASDMA DRR
9	Training on mass carcass disposal	DVO,SDVO ,SP.ASP , Circle Officer ,BDO ,SDM&HO , Officials from Municipality & Town Committee	40	2	Expert from Veterianr y Colleges , ICAR	February	ASDMA DRR
10	Training on Search ,Rescue & 1st Aid	Police personnel , NGO workers , Volunteers from NCC ,NSS ,VDP , AAPDA Mitra volunteers , Pratirodhi Bandhu Volunteers	40	3	SDRF ,NDRF ,Resource Person from Health Departme tn	Twice in a year	ASDMA DRR

7.2 Training & Capacity Building Programme to be organsied by Revenue Circle Office

Sl	Type of Training & Cpacity Building Programme	Level of Participants	Ideal size for each batch of trainees	Duration of the training (In days)	Resource Person	Time for organizing the programme	Source of Funding
1	Orientation on	Lot Mondal,	50	1	Circle	February	Training

	SDRF norms	Gaoburha, Members of CDMC & Circle Level Task Force.			Officer , Field Officer & DPO		& Capacity building component of ASDMA Budget
2	Quarterly meeting with volunteers	Aapda Mitra ,Pratirodhi Bandhu , NCC ,NSS ,VDP	50	1	Circle Officer , Field Officer & DPO	Jan , April ,July , October	Do
3	Half yearly meeting with VLMCC	Memberso f VLMCC	50	1	Circle Officer , Field Officer	January & August	Do
4	Circle Level Flood Mock Drill	All major circle level line departments	-	1	SDRF ,NDRF ,Police ,Health Officials	March	Do
5	Co-ordination meeting on Block School Safety Committee	Circle Officer , Field Officer , BEEO , MPW , Police personnel , SDRF	30	1	BEEO & Field Officer	January & August	Do

7.3 Training & Capacity Building Programme to be organsied by Education Departmetn

Sl	Type of Training & Cpacity Building Programme	Level of Participants	Ideal size for each batch of trainees	Duration of the training (In days)	Resource Person	Time for organizing the programme	Source of Fund
1	Orientation to the National School Safety Policy	BEEOS, Sis, District level officials of education department	50	1	IS,BEEO ,DIET Lecturer	January	10% Budgetaory provision of the Deptt.
2	Orientation to the School Teachers on " Great Assam School Shake-out Programme"	School Focal Point Teachers	50	1	Fos, AAPDA Mitra Volunteers, SDRF personnel	August	Do
3	Conduct of Great Assam School Shake –out Programme	Students , Teaching & non teaching staff of School	-	1	School Focal Point Teachers & Volunteers	August	Do
4	Training to Master	School Focal	50	2	DIET	January	Do

	Trainer for Preparation of School DM Plan	Point Teachers, CRCC			Lecturer , SDRF personel		
5	Training to SMC members on preparation of School DM Plan	SMC members	50	2	CRCC & School Focal Point Teachers	April	Do
6	Training on 1st Aids ,Search & Rescue	School Focal Point Teachers	50	3	SDRF ,AAPDA MItra , Resource Person from Health Department	April & October	Do
7	Trianing on 1st Aids ,Search & Rescue & implementation of School DM Plan	Students	50	2	School Focal Point Teachers	April , July & November	Do

7.4 Training & Capacity Building Programme to be organsied by PWD –Building & Road Division

Sl	Type of Training & Cpacity Building Programme	Level of Participants	Ideal size for each batch of trainees	Duration of the training (In days)	Resource Person	Time for organizing the programme	Source of Fund
1	Training to RVS	JEs & AEs of district level line department	30	2	Master Trainer trained by ASDMA , EE,PWD –Roads & Building , Lectures from Poly technic	January	10% Budgetary provision of the Deptt.
2	Training on earthquake resitance technology (ERT)	AEs of all district level line department	30	2	EE,PWD –Roads & Building, Lectures from Poly technic & Engineering Colleges	February	Do
3	Training on Non Destructive Test	JEs of all district level line department	30	2	Trainer from PWD – Bulding , Engineering	October	Do

					Colleges		
4	Training for Masons on ERT	Masons	50	2	AEs of PWD Building & Roads, Lecturuers from Polytechnic	December	Do
5	Training on Building Bylaws	EE,AE,JE of PWD Building , Municipalities , Town Committes , SSA, RMSA, NHM ,DRDA, APDCL	50	2	Engineering Consultant of ASDMA , Master Trainer from Chief Engineer Office – PWD(Building)	November	Do

7.4 Training & Capacity Building Programme to be organsied by Health Department

Sl	Type of Training & Cpacity Building Programme	Level of Participants	Ideal size for each batch of trainees	Duration of the training (In days)	Resource Person	Time for organizing the programme	Source of Fund
1	Training on Hospital Preparedness & Mass Casulaty Management	Doctors , Hospital Administrator, DPM , BPM	40	3	Master Trainer from Medical College , Trainer from Resource Agencies like Doctors for You , Institute of Trauma Management ,GMC	February	10% Budgetaory provision of the Deptt.
2	Training on Mass Casualty Management to Paramedics	GNM,ANM.MPW, Pharmacist , Dresser , Health Educator	50	2	Trained Doctors of the district	March	Do
3	Training to Doctors on Epidemic/Pandemic	SDM & HO, Practsing Doctors	50	3	Subject Matter Specialist	January	Do

	management				from Medical College , ICMR		
4	Orientation to the Paramedical Staff on SOP for edidemic management	GNM,ANM.MPW, Pharmacist , Dresser , Health Educator	50	2	Trained SDM&HO , Trained practicing Doctors.	Immediately after outbreak of epidemic/ pandemic	Do
5	Orientation to community workers on SOP for epidemic management	ASHA worker ,ASHA Superviser & Anganwadi Workers	50	1	Trained SDM&HO , Trained practicing Doctors.	Immediately after outbreak of epidemic/ pandemic	Do

7.4 Training & Capacity Building Programme to be organsied by Agriculture & Animal Husbandry Departemtn

Sl	Type of Training & Cpacity Building Programme	Level of Participants	Ideal size for each batch of trainees	Duration of the training (In days)	Resource Person	Time for organizing the programme	Source of Fund
1	Training on Climate Resilient Agriculture Practices	DAO ,SDAO ,ADO	40	3	Expert from KVK, AAU ,ICAR	January	10% Budgetaory provision of the Deptt.
2	Orienation on preparion of hazard specific contingency plan	SDAO ,ADO	40	2	Expert from KVK, AAU ,ICAR	January	Do
3	Training on Package of Practices for cultivation of flood ,drought tolerance crop varities	VLEW ,Progressive Farmers	40	3	ADO ,SDAO	February	Do
4	Field level training to farmers on flood /drought tolerant crop varieties , Integrated nutireient management ,integrated pest management	Farmers	40	2	ADO /VLEW	March	
5	Training on Feeding Practices to livestock during disaster incident	DVO ,SDVO , VO	40	2	Expert from AAU ,ICAR	January	Do

CHAPTER -VIII
RESPONSE & RELIEF MEASURES

DISTRICT EMERGENCY OPERATION CENTRE (CONTROL ROOM)

8.1 DEOC (Control Room):

District Emergency Operation Centre will function as DEOC (DEOC) and has been set up to help the Disaster Management Team members to understand the structure and functioning of DEOC. Following the important Three C's i.e. Command, Control and Communication for effective response in an emergency, we will be able to minimize the hardships of the community and improve the quality of the process of recovery.

8.2. Purpose of the Control Room:

The DEOC under the control of Deputy Commissioner will operate round the clock and will be the nerve center to

- **Monitor**
- **Co-ordinate**
- **Implement the actions/activities for Disaster Management.**

In a disaster time the DEOC will operate under the central authority of the Deputy Commissioner, exercising emergency power to issue directions to all departments to provide emergency response service. He will also co-ordinate with the State Response Machinery like: State Relief Commissioner, Assam, Dispur and Assam State Disaster Management Authority for appropriate support and smooth flow of information and NDRF. The Control Room is manned round the clock. The DEOC is placed in the District Emergency Operation Centre of the DC Office.

8.3. Disaster Management Information Centre:

DEOC will also function as Information Centre. Disaster management information centre will work as the nerve centre for all emergency events and disasters and is the hub of all activities. The principle role involves collection of data, analysis and dissemination of information to all relevant organisations. It coordinates the flow of information with respect to activities associated with relief operations. During the normal times it maintains a systematic database of the resources available, important phone numbers, names and addresses of important government and non government officials, international bodies, NGOs etc.

8.4 Information Flow Chart of the DEOC:

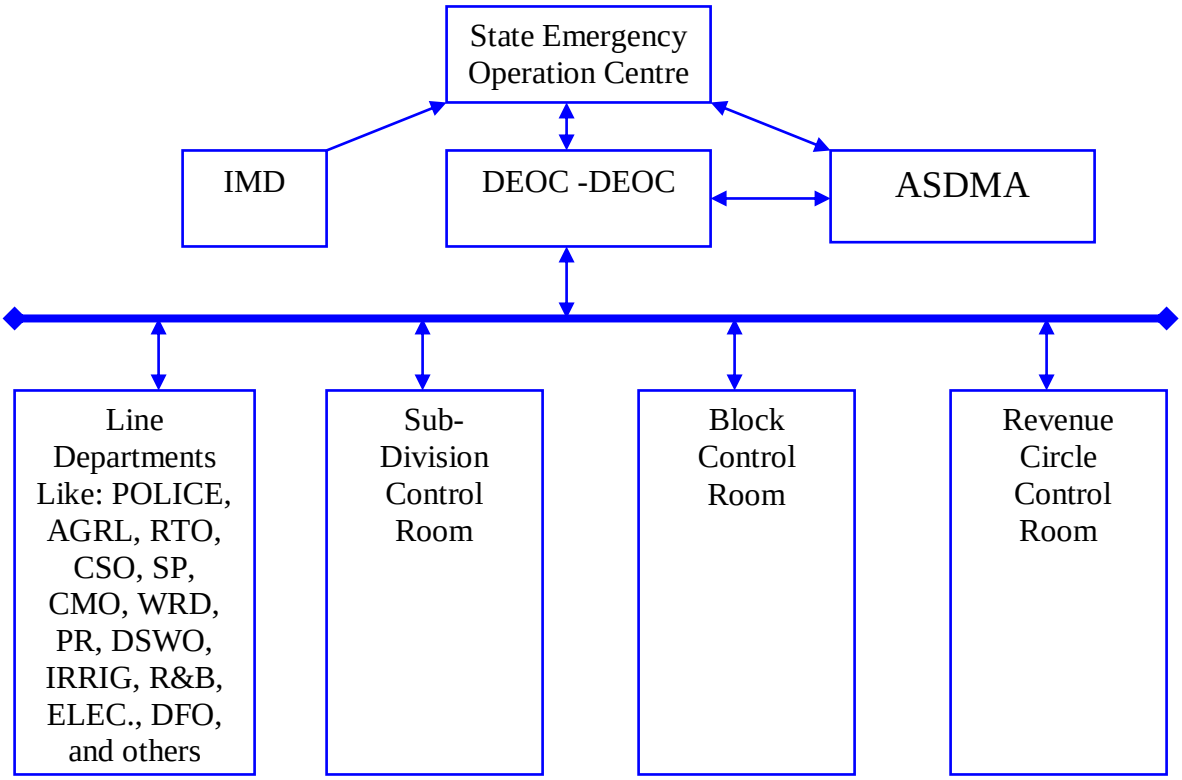

8.5. Co-ordination Structure at District Level Control Room:

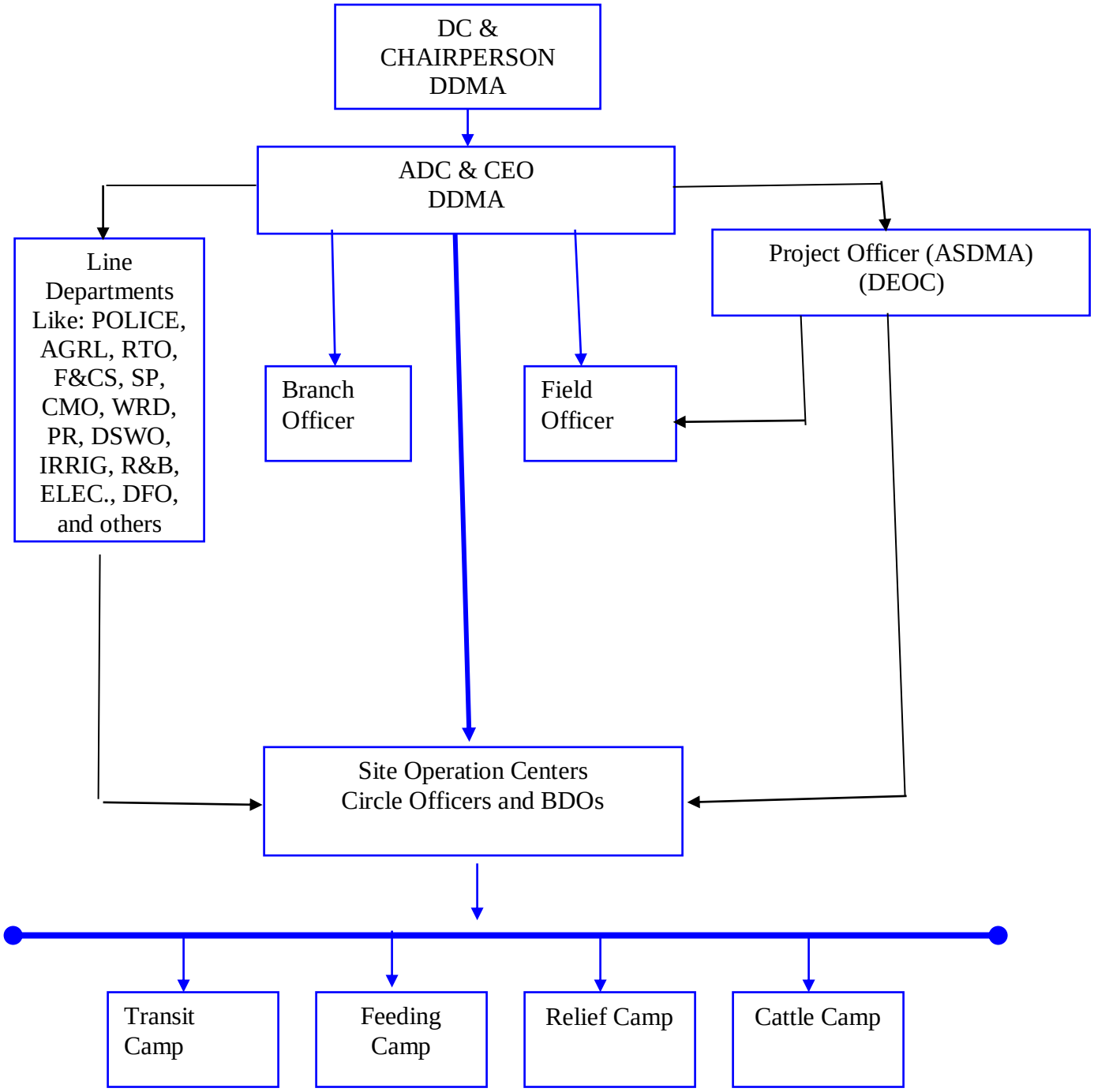

8.6. Scope of Work of the DEOC:

Activities
• Ensure that all warning and communication systems, instructions are in working condition • Receive information on a routine and regular basis from the departments on the vulnerability of the various Gram panchayats and Villages to disaster • Receive reports on preparedness from the relevant district level departments and other departments, as per as the formats. Based on these reports, the DEOC will forward the Preparedness Measures details on behalf of the Deputy Commissioner to the Revenue Control Room, Special Relief Commissioner and ASDMA • Upgrade and update district plan according to changing scenarios in the district, update data bank and maintain an inventory of resources. • Update all information in the GIS. • Inform Revenue Control Room, Special Relief Commissioner and ASDMA of any changes including updating of data bank and annexure • Monitor preparedness measures including simulation exercises undertaken by various departments. • Ensure proper dissemination of vital information at the district level, local level and disaster prone areas. • Identify appropriate NGOs/Private Sector Organizations, which can be assigned the task of community level preparedness. • Organize post-disaster evaluation and update plan accordingly • Prepare reports and documents on district level disaster events and submit the same to Revenue Control Room, Special Relief Commissioner and ASDMA ▪ Weather tracking and early warning dissemination ▪ To collect and transmit information regarding matter relating to natural calamity. ▪ Mapping of vulnerable areas ▪ Database on civil society organizations and their activities ▪ Database on volunteers ▪ Facilitate regular meetings of civil society organizations and issue updates ▪ Flow of information to central control room in Relief Commissioner's office and ASDMA ▪ District level training of officials and NGOs in emergency response ▪ Men and material management in emergencies with proper inventorization

8.7. Flood Early Warning Dissemination:

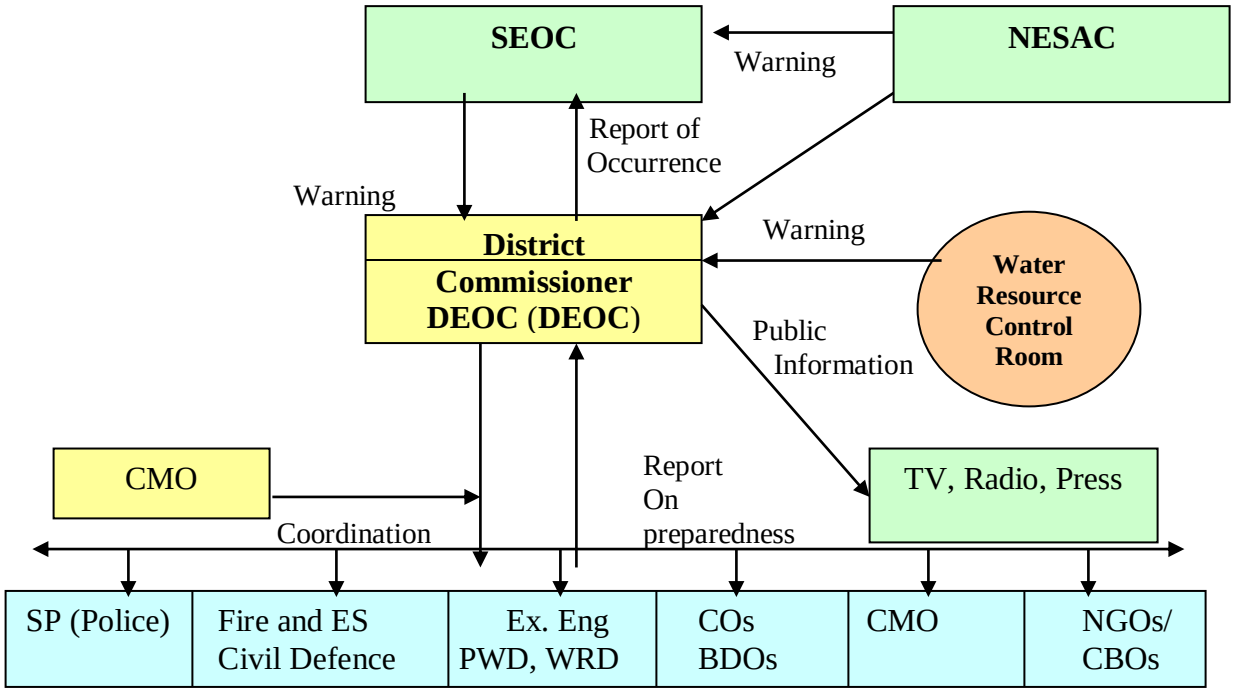

8.8. Diagram of Responsibilities of the DEOC Staff:

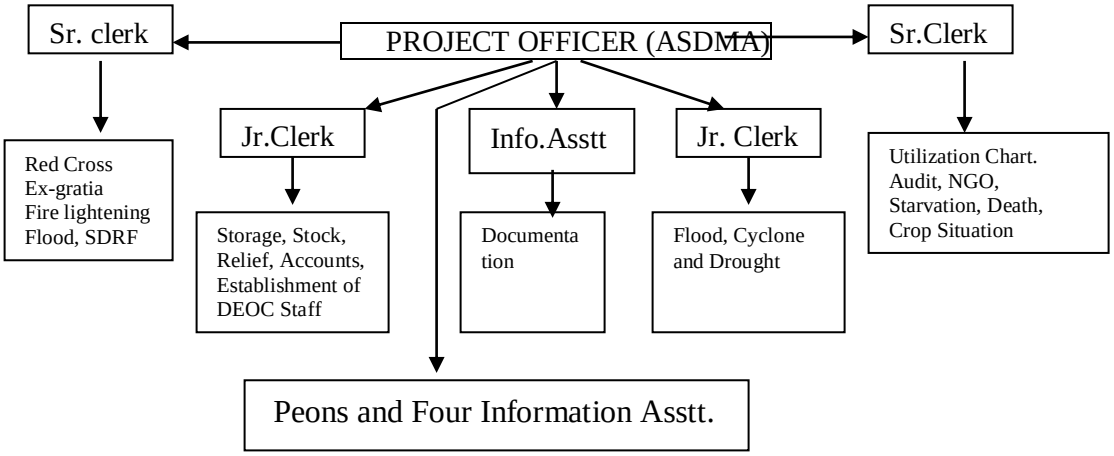

8.9 Standard Operating Procedure for Response on receipt of Flood Warning

District Commissioner on receipt of Flood warning will communicate the warning expeditiously to the following officers for alerting the people and other local authorities.

a) The concerned SDO (Civil)
b) Revenue Circle Officer Officers / Circle level Field Offcer
c) Superintendent of Policed) Executive Engineer Water Resource Department.

e) Executive Engineer, PWD (Roads)
f) Station Of cer-Fire Service Station & I/C of State Disaster Response Force (SDRF) and National Disaster Response Force (NDRF) if required.

In giving flood warning the revenue or police officers should keep in mind that • no unnecessary panic is created among the people.

District Commissioner will take periodic feedback on the development taking place.

CEO DDMA, on receipt of the warning will also inform

a) All the above-mentioned officers.
b) Superintendent of Police
c) Deputy Director, Food & Civil Supplies
d) Joint Director Health Services
e) District Veterinary Officer to take necessary measures so that if necessary, assistance can be provided in short notice to the affected areas.
f) DIPRO, if required, to give public announcement for evacuating people from vulnerable areas.

Circle Officer Concerned

Circle Officers of the concerned Revenue Circle on receipt the information from field or FLEWS will immediately mobilize Lot Mondals, Gaon Burah, SDRF and other agencies & resources available under his jurisdiction without waiting for order from Deputy Commissioner or CEO, DDMA.

- Further, in case of probability of high intensity disaster, Circle Officer will also take action for evacuation of people from the vulnerable reaches to preidentified safe locations & preposition Men & Resources (SDRF/NDRF/Police Force / Sandbags/ Boats / Tarpaulin etc.) available under his jurisdiction as per the map and location specified by NESAC in its flood warning.
- Circle Officer will initiate his response on receipt of Flood Warning without waiting for order from Deputy Commissioner/SDO (Civil).
- Circle Officer will lead the rescue and evacuations operation as per Disaster Management Plan.
- Circle Officer will keep DC/SDO (Civil) informed on hourly basis about the situation on the ground level and may request for additional resources of men, material & machines if required from DC or SDO (Civil).
- Circle officer will also inform BDO, so that BDO can inform PRI representatives for appropriate action.
- Circle officer may also inform GP Secretary and GP President for appropriate action.
- Lot Manadal &GaonBurah will go to the specific location immediately & inform the villagers on the probability of any flood event and ask them to take necessary precautionary measures.

Superintendent of Police:

- SP will immediately direct Officer-in-charge of the concerned Police Station to assist the Circle Officer in rescue, evacuation & rehabilitation process.

Executive Engineer, Water Resource Department:

- Executive Engineer, WR Department will instruct Khalasis to keep constant vigil on Water Levels & inform Executive Engineer on any increase in the water level. Executive Engineer, WR will also take necessary temporary measures to avert any breaches in embankments.

Executive Engineer, PWD (Roads) Department:

- Executive Engineer, PWD (Roads) Department will take adequate measures to ensure that the road communication is not disrupted. He will immediately repair any breaches of road if the same is required for evacuation and supply of relief to the affected people.

Joint Director, Health Services:

- On receipt of information, Joint Director (Health) will direct SDMHO and I/C of the PHC of the concerned area to form a team of doctors equipped with necessary medical equipment and move to the affected places or

evacuation camp as required by the Circle Officer. If situation so demands, Medical Boat Clinic will be send for medical response to marooned areas and river islands.

Station Officer, Fire & Emergency Services:

- On receipt of alert from Deputy Commissioner or SP or Circle Officer, the Station officer will immediately mobilize SDRF under him to the affected areas. He will also coordinate with NDRF team/QRT etc for the operation.

8.10 Suggested Performa for "In" Message

Date	Time of receipt	In Message Sr. No.	Received From	Addressed To	Message transferred to	Copies to	Mode (WT/Tel/Message of receipt	Instruction/Follow up to be done	Remarks

8.11. Suggested Performa for "Out" Message

Date	Time of dispatch	Out Message Sr. No.	Related In Message No. If any	Addressed From	Addressed To	Copies to	Mode (WT/Tel/Message of receipt	Instruction/ Follow up to be done	Remarks

8.12. Arrangements in DEOC

The DEOC is equipped with

- Action Plans
- Vulnerability maps
- List of key contact persons during emergencies
- Database on resources of the district
- District Disaster Management Paln
- Departmental Flood Contigency Plan

During disaster provision will be made in the DC Office for

- First aid and other basic medical relief for the staff
- A rest room with adequate facilities and
- A kitchen and lunchroom

8.13. Communication Room

The Communication facility is made in the room of next to the DEOC that function as the Communication Room. The existing police VHF system continues to be in contact with the DEOC.

In addition, the following facilities are available in the DEOC

- Telephone
- Two PC with modem , scanner , printer
- Internet connectivity
- A soft board to display information
- A hard board to note important information

DEOC: Phone No: 03624 220219
Toll Free No: 1077

INFORMATION ASSISTANTS ASSIGNED FOR DEOC

Following information assistants render their duties and responsibilities round the clock on roaster basis in the District Emergency Operation Centre

Sl	Name of Information Assistants	Contact No
1	Miss Shapna Ahmed	84868-51050
2	Md Samnur Ali	70025-45615
3	Sri Dhruba Jyoti Rajbongshi	80114-30124
4	Md Mehtab Hussain	98546-65626

8.14 RESPONSE AND CO-ORDINATION MECHANISM FOR FLOOD EVENT

In Nalbari district flood water generally affects people in three situations

A) Flood happens while there is embankment breach
B) Flood happens in char areas while water level in Brahmaputra rises above danger level
C) Flood happens while there is overflow of river water

Response mechanism while there is breach of embankment

Plan for Rescue Operation

Sl	Activity	Responsible Person	Time Frame
1	As soon as there is breach, the information would be communicated by WRD & Circle Officer to DDMA through whats app /telephone/ SMS	EE -WRD, Circle Officer ,Field Officer	30 minutes
2	Activation of Departmental plan for preventive measure/palliative measures to reduce further expansion of breach areas	EE- WRD	Within half an hour of receiving information about breach , erosion , leakage etc.
3	Visit to breach area	Field Officer, COs , AE-WRD & LM	1 Hour
4	Collection of information regarding people who are marooned due to flood	GB ,LM ,FO & CO	30 minutes
5	Deployment of locally available country boat for evacuation of marooned people	GB,LM ,FO & CO	1 Hour
6	Requisition of SDRF for evacuation of marooned people	CO with intimation to DC ,ADC & DPO	1 Hour
7	Arrangement of POL , additional vehicle	Senior Assistant ,Nazarat Branch	Within half an hour of requisition
8	Movement of SDRF team to the affected site	Station Officer ,Fire & Emergency Services	Within half an hour of receiving information
9	If local SDRF unit does not have sufficient manpower & equipment to carry out search & rescue operation , requisition will be placed to Barpeta , Baksa , Kamrup (R & M)	Station Officer ,Fire & Emergency Services ,Nalbari	Within half an hour of situation analysis.
10	Requisition of NDRF ,if required Requisition will placed to Commandant	ADC & DC will sign requisition format and	Within one hour of situation analysis.

	,1st Bn, NDRF ,Patgaon ,Ghy: Format at Annexed	DPO will send through email /whats app/Fax	
11	Requisition of Army ,if required .Requisition will be placed to Army Regiment , Rangyia , .Format at Annexed	DC will sign requisition format and DPO will send through email /whats app/Fax	Within one hour of situation analysis.
12	Arrangement of POL & other logistic to SDRF ,NDRF & Army	Senior Assistant ,Nazarat Branch , ADC –Revenue & DM will place requirement to the Nazarat Officer	As & when required
14	Arrangement of refreshment to the rescue persons	Concern Circle Officer	As & when required
15	Derequisition of Army & NDRF	DC will issue derequisition format	After rescue operation is over

Plan for evacuation & Shelter Management

Sl	Activity	Responsible Person	Time Frame
1	Arrangement of necessary logistic at pre-identified shelter places	Circle Officers, BDO, EE, PHE , Field Officer.	At least one hour ahead of rescue operation
2	Bringing the marooned people to the shelter places	Rescuer	Immediately after rescue
3	Activation of Departmental plan for water & Sanitation arrangement at shelter places	EE –PHE	At least one hour ahead of rescue operation
4	Registration of inmates in shelter places	Camp Incharge ,Gaon Burha & Lot Mondal	Immediately after entry of inmates in the relief camp
5	Activation of Departmental Plan for Children ,Women ,Old & PWD	DSWO , CDPO	At least one hour ahead of rescue operation
6	Listing of infants , children , pregnant women , PWD , old & submission of the same to the Camp Incharge	CDPO , ICDS Superviser ,AWC Workers	Within one hour of entry of inmates in the shelter places
7	Preparation of requisition of GR items based on camp inmates	LM & Field Officer	Within two hour of entry of inmates in the shelter places
8	Issue of requisition of GR items & sending the same to DDMA through whats app	Circle Officer	Within two hour of entry of inmates in the shelter places
9	Submit the hard copy of GR requisition to the DM Branch	Jari Karok – Circle Office	Within two hour of entry of inmates in the shelter places
10	Issue of GR order to Supplier	DC & ADC	Within three hour of entry of inmates in shelter places
11	Delivery of GR items at the shelter places	Supplier	Within five hour of entry of inmates in

			shelter places
12	Activation of departmental plan for providing health measures for affected people	Joint Director, Health & Family Welfare Deptt.	Within 2 hour of entry of inmates into the shelter places
13	Declaration of closing of relief camps	Circle Officer	As soon as inmates return to their homes

NB: Guidelines of shelter management will be followed as per Assam DM Manual 2015

Plan for GR distribution in GR Distribution Centre

Sl	Activity	Responsible Person	Time Frame
1	Assessment for requirement of GR items in flood affected areas	Sector level team constituted by COs, Field Officer & Circle Officer	Within one hour of inundation of the area
2	Identification of list of affected families	Sector level team comprising GB,GP President & Lot mondal	Within two hour of inundation of the area
3	Preparation of requisition of GR items based on affected families	LM ,SK & Field Officer	Within three hour of inundation of the area
4	Issue of requisition of GR items & sending the same to DDMA through what's app	Circle Officer	Within four hour of inundation of the area
5	Submit the hard copy of GR requisition to the DM Branch	Jari Karok – Circle Office	Within five hour of inundation of the area
6	Issue of GR order to Supplier	DC & ADC	Within six hour of inundation of the area
7	Delivery of GR items at the Relief Distribution Centre	Supplier	Within eight hour of inundation of the area
8	Distribution of GR items to the affected families	Sector level team comprising GB,GP President & Lot mondal	As soon as GR materials reached at Relief Distribution Centre
9	Preparation of APR of the GR items	Lot Mondal& SK	Within one week of distribution of GR materials
10	Submission of APR of GR items to DDMA	Circle Officer	Within ten days of distribution of GR materials

PLAN FOR SUBMISSION OF RG PROPOSAL FOR DAMAGE HOUSES

Sl	Activity	Responsible Person	Time Frame
1	Assessment of damage houses	Sector level team comprising GB,GP President & Lot Mondal	Within 3 days of inundation of the area
2	Preparation of list of beneficiaries	GB ,GP President & Lot Mondal	Within 15 days of inundation of the area
3	Preparation of RG proposal for damage houses	Field Officer ,Lot Mondal& SK	Within 25 days of inundation of the area

4	Submission of RG proposal to DDMA with both soft & hard copy	Circle Officer	Within 26 days of inundation of the area
5	Sanctioning of RG proposal	DC	Within 28 days of inundation of the area
6	Submission of RG proposal to Govt.	DM Branch	Within 30 days of inundation of the area

8.15 ACTIVATION OF ZONAL & SECTOR LEVEL TEAM

For better co-ordiantion and response during any kind of major disaster situation, the whole district has been divided into following zones and sectors under the direct supervion of concerned revenue Circle Officers. Each zone & each sector will be supervised and co-ordinated by designated circle level Govt. Officials with specific roles & responsibilities.

Sl	Name of Circle	Nos of flood response zone	Nos of flood response sector
1	Pashim Nalbari	3	18
2	Tihu	2	6
3	Nalbari	4	11
4	Barbhag	2	8
5	Banekuchi	2	6
6	Barkhetri	3	8
7	Ghograpar	4	14
	TOTAL	20	71

Each zone has been entrusted with a Zonal Officer (not below the rank of Gazzeted Officer) under each revenue circle and each sector (normally one GP is considered one sector) has been entrustd with a Sector Officer (not below the rank of GP Secretary).

8.15.1 Composition of Sector Level Team

Sl	Sector Level Team	Portfolio
1	GP President	President
2	GP Secretary	Secretary
3	GP Members/Ward Members	Member
4	Gaon Pradhan	Member
5	Lot Mandal	Member
6	Social Worker of the GP area	Member
7	Teacher /Head master of the Schools where relief camps are set up during emergency	Member

8.15.2: Roles & Responsibilities of Zonal Officer

- The Zonal Officers shall remain in close contact with their respective sector officers. They will convey all actions taken by the District Disaster Management Authority to the sector officers immediately.
- They should also liaise with the circle disaster management committee and concerned heads of offices like Medical / Vety / PHE / W.R. etc.
- They shall confirm supply of sufficient relief materials to their sector officers.

- They should visit all the sectors along with the sector officer to gather prior knowledge of the area and suggest measures to the DC which need special attention only.
- They will assist the sector officers to form the sector level flood relief committees. They should also collect names of volunteers/NGOs to form relief & rescue parties.
- They will identify the proposed relief camps along with the concerned circle officers , sector officers and appoint the head of the institution as the relief camp in-charge, if necessary.
- They must keep on informing the flood situation formally as per prescribed format and over telephone to District Emergency Operation Centre.
- They will facilitate for survey & assessment of flood affected areas and the report will be submitted to concerned circle officer.

8.15.3 Roles & Responsibilities of Sector Officer

- The sector officer will visit the respective areas at least 3-4 times and collect the basic data of his sectors. He will assess the requirement of GR/other relief materials/POL for boats and submit the same to his concerned Zonal Officer.
- He will maintain the register of GR etc/boat (both country & engine with capacity)/POL issued etc.
- He will collect the required prescribed format from the concerned revenue circle offices.
- He will identify and arrange the relief camps and appoint In-charge of camp. Head of institution, where camps are established, should be the first option for appointing as camp In-charge.
- He will ensure the fair & proper distribution of GR items and maintain the APRs simultaneously in duplicate. He will also contact, before the flood / during the flood with the concerned officers of Medical/ Vety / PHE / W.R./ Local Police / Army & Para Military forces and collect their address & telephone numbers.
- He will maintain a village wise population register and will divide the village population into, male, female, adult & minor. He will identify the pin points for HTW installation forming users committees immediately.
- He will identify all the roads / bridges / culverts, standing crop areas / habitation structures, Embankments, dykes and keep records of everything.
- He should keep all records properly and neatly and handover the records to his Zonal officer as soon as the flood relief operation are declared over.
- Villages, not included in any sectors will have to be looked after by the concerned sector officer, if flood occur.

8.16 **Response Plan of Animal Husbandry & Veterinary Department**

8.16.1 District Control Room: The Animal Husbandry & Veterinary Department has set up district level control room for responding any kind of disaster as follows.

Sl	Name of Staff	Contact number
1	Dr.Bhaskarjit Kakati-Vety.Officer,Nalbari Hospital	9435028475
2	Dr.Hitesh Das, RAIO Nalbari	9435328094
3	Sri Ananta Kr.Das,S.V.F.A. Vety.Hospital,Nalbari	7086500723
4	Sri Nikhil Rajbongshi, VFA Dist.A.H.& Vety.Office,Nalbari	8638700168
5	Sri Hemanta Kr.Deka, Grade IV	9707277442
6	Sri Rabin Sarma, Grade IV	9859215779

8.16.2 Mobile Veterinary Team: The Animal Husbandry & Veterianry Team has constituted two number of mobile veterinary team for effective response during emergency.

Mobile Team	Team member	Contact Number
Team -I	Dr.Bhaskarjit Kakati-Vety.Officer,Nalbari Hospital	9435028475
	Dr.Samar Talukdar-BVO, Pascim Nalbari Dev Block	9401334761
	Sri Nikhil Rajbongshi, VFA Dist.A.H.& Vety.Office,Nalbari	8638700168
	Sri Kishore Sarma , ,Gr.IV	9854153523
Team-II	Dr. Hitesh Das, RAIO,Nalbari	9435328094
	Dr. Panchali Baishya Chetia,,Barbhag Dispensary	7099875236
	Sri Kabin Talukder,VFA	9864290623
	Sri Narayan Baishya,Grade IV	7896654006
	Sri Mrigendra Mohan Choudhary, VFA	9435202878

8.16.3 Circle wise Incident Response Team: The Animal Husbandry and Veterianry Deparmtent has constituted following Circle Level Incident Response Team (CLIRT) . The CLIRT comprises all the Veterianry Hospital/Dispensary located under the concered revenue circle, and the team is headed by the Veteriary Officer of the respective Veterianry Hospital /Dispensary

Name of the Circle	Number Incident Response Team	Composition of Team member
Nalbari Circle	4	Veterianry Officer, VFA ,Grade four Staff
Ghograpar Circle	4	Do
Barbhag Circle	2	Do
Pashim Nalbari	6	Do
Tihu Circle	3	Do
Barkhetri	3	Do
Banekuchi	1	Do
TOTAL	23	

8.16.4 **Space requirement of livestock & poultry**: The Animal Husbandry & Veterinary Departmetn has calculated the requirement of space for livestock sheltering as follows.

Types of animals		Floor space (sq.ft.)
Cows	-	20-30
Calf	-	10
Buffalo	-	25-35
Young stock	-	15-20
Pregnant cows	-	100-120
Bull pen	-	120-140
Goat	-	3-4
Boar	-	20-25
Pregnantsow	-	25-30
Broiler	-	1.0-1.5
Layer	-	1.5-2.0
Duck	-	1.5-2.0

8.16.5 **Requirement of feed and water for livestock and poultry**: The Animal Husbandry & Veterinary Departmetn has calculated the requirement of space for livestock sheltering as follows

Requirement of Feed and water per day, for maintainance

Cattle

Straw	:	4 kg./animal
Concentrate	:	1.0-1.5kg./animal
Green grass		5 kg-10 kg/animal

Buffalo

Straw	:	6Kg/ animal
Concentrate	:	4 kg/animal.
Green grass	:	10 kg-20 kg/animal

Goat

Concentrate	:	250-500 g /animal
Treeleaves/	:	2-4 kg./animal
Green Fodder	:	2 kg/animal

Feed Requirement for pig per day

Age of pig (Month)	Quantity of Feed (gm./kg.body
15 day – 1 month	100-200
1-2	200-500
2-3	500-750
3-4	750-1000
4-5	1000-1250
5-6	1250-1500
6-7	1500-2000

Poultry

Broiler	: 100-150 g/day
Poultry	; 100-150 g/day
Duck	:100-150 g/day

Water requirement

Cattle;	40-50 lit.per animal
Buffalo-	50-60 lit.per animal
Goat/sheep-	8-10 lit.per animal
Poultry-	500 ml .- 1 lit.per bird

8.17 **Response plan of Health & Family Welfare Department**:

8.17.1 **Formation of a District Monitoring Committee**: To monitor the activities of Flood management in the Nalbari District, a district level monitoring committee was formed with the following:

1. Jt.DHS, Nalbari — Chairman
2. CM&HO(CD), Nalbari — Vice-Chairman
3. Add.CM&HO(FW),Nalbari — Vice -Chairman
4. SDM&HO(HQ) — Member
5. SDM&HO(SH) — Member
6. SDM&HO(EPI) — Member
7. DMO, Nalbari — Member
8. SDM&HO i/c all PHCs Nalbari — Member
9. Dy. Supdt all CHCs Nalbari — Member
10. Food Inspector, Nalbari — Member
11. Drug Inspector, Nalbari — Member

8.17.2 **Setting up of control room** at Dist HQ and PHC HQ

There will be round the clock shifting duties every 8 hours by an emergency District Medical Team consisting of following officials who will take the stock of any emergency situation arising out of the flood and will promptly activate the District & Block Level Emergency Medical Team.

In- Charge of the District Level Control Room

Smt Bhaswati Deka , Health Educator, Phone No : 03624- 796145 . The control room will be kept functioning with the following staff.

1. One M&HO-1/ Sr. M&HO from the establishment of the Jt.DHS, Nalbari.
2. Two public Health workers.
3. Two malaria workers.
4. One 4th grade.
5. One driver with a vehicle in running condition.

8.17.3 **District and Block level Mobile emergency Medical team**

District Level Emergency Supervision Team: The following district level supervising team is constituted to co-ordinate with District Level and Block Level Medical Emrgency Team .

1. Dr. Manab Kumar Choudhary , CM & HO (CD)
2. Dr. Lalit Ch Das , SDM & HO (Epi)
3. Dr. Dilip Kalita ,SDM & HO (SH)

The Health & Family Welfare Department has constituted 16 Nos of Medical Emergency Team across the district

The composition of Mobile Emergency Medical Team

The emergency Medical Team is headed by the SDM&HO I/C of the BPHC , M&H Officer of MPHC , CHC and is supported by following officials.

1) One doctor.
2) One pharmacist
3) One ANM
4) One dresser
5) One Grade-IV
6) One driver with a vehicle

8.18 Response Plan of Public Health Engineering Department

8.18.1 Formation of Incident Response Team (IRT)

The PHE department has constituted District Level IRT team, Subdivisional Level IRT, Circle Level IRT and Sectional Level IRT as follows

NALBARI DIVISION

Sl	Type of IRT	No
1	District Level IRT	1
2	Sub-division level IRT	2
3	Circle Level IRT	7
4	Sectional Level IRT	10

BELSOR DIVISION

Sl	Type of IRT	No
1	District Level IRT	1
2	Sub-division level IRT	1
3	Circle Level IRT	5
4	Sectional Level IRT	8

8.18.2 **District Level IRT**

NALBARI DIVISION

	Name/Designation	Position	Contact No.
1	Sri Nitul Talukdar Executive Engineer	Responsible Officer	8638136185
2	Sri Probhakar Chakraborty, Assistant Executive Engineer	Incident Commander & Operations Chief	6001035225
3	Sri Sibesh Dutta, AE, I/C S.O. store	Liaison Officer	9435164261
4	Sri Monojyoti Maitra, Assistant Accounts Officer	Finance Officer	8474065875
5	Sri Dadumoni Mazumder, Senior Asst.	Logistics Officer	8011447984

BELSOR DIVISION

Sl.	Name/Designation	Position	Contact No.
1	Sri Pranjal Pathak Executive Engineer	Responsible Officer	94350-24988
2	Rejaoon Al Rejah i/c AEE (TC))	Incident Commander & Operations Chief	9706861734
3	Sri Nitashree Deka, AE	Liaison Officer	80115-70172
4	Sri Chabin Barman Accounts Officer	Finance Officer	98642-92367
5	Sri Rajib Choudhury, JE	Logistics Officer	70024-29559

8.18.2 Composition of Circle Level IRT & Sectional Level IRT: The JEs of the concerned Circle & Section as well as Khalsi of the concerned circle & Section are the member of the Circle Level ITR & Sectional Level IRT respectively.

8.18.3 Response activities:

The relief camp management will be done by the IRTs. The IRTs are comprised of such persons who have enough experience and can efficiently handle the crisis situation and are well versed with the departmental role. The Division is having one truck (No.AXA-6216) for carrying staff and materials to the affected site at the time of need.

The Daily Report as for example, in the event of a flood, relief and restoration works must be intimated to the Executive Engineer (PHE) by the Junior Engineer/Asstt. Engineer (PHE) in-charge of each section through the Nodal Officer concerned – in the following format –

Format: Daily Report during Disaster (2025-26)

Name of Division :
Name of District :
Month of Report :
Date of report :

1. No. of Villages affected :
2. No. of Relief Camps set up :
3. No. of Chemical Packets distributed :
4. No. of Water Sources / Toilets disinfected :
5. No. of Spot Sources / Toilet repaired :
6. No. of Spot Sources / Toilet raised :
7. No. of HTW/ Toilet – installed, if any, with materials of the civil authority :
8. No. of Piped Water supply schemes damaged by the Flood:
9. No. of Spot Sources / toilet damaged by flood with type :
10. Amount required for restoration of above damaged works will be as per filed verification.

The damage assessment of water supply and sanitary installation due to the flood will be reported by the IRTs from the affected site to the nodal officer at the Sub -division level who in turn will transmit the same to the Division level. The decision/ suggestion to take the disaster specific action will be communicated to the IRTs as per the plan and the action taken report by the team will be submitted to the Division level through the nodal officer i.e. from AE/JE to EE through AEE. The same will be forwarded to State level for approval and repair.

8.19 Response plan of Public Work Road Division, Nalbari

8.19.1 District Level IRT:

Sl.No.	Name/Designation	Position	Contact No.
1	Sri Jiban Jyoti Sarma Executive Engineer	Responsible Officer	9864046091
2	Sri Pankaj Kumar Pathak AEE(T/C)	Incident Commander & Operations Chief	8473819548
3	Sri Pranab Thakuria	Liaison Officer	9435726089
4	Sri Paresh Das Accounts Officer	Finance Officer	9435329313
5	Sri Hitesh Kalita Assistant Accounts Officer	Logistics Officer	9707474065
6	Sri Animesh Malla Buzar Baruah Head Assistant	Logistics Assistant	8638055157

8.19.2 Disaster Management Committee

Sl.No.	Name/Designation	Position
1	Executive Engineer	Chairman
2	AEE(T/C)	Coordinator
3	AEE,All Sub-division	Member

4	Accounts Officer and Head Assistant	Member

8.19.3 Technical Committee

Sl.No.	Name/Designation	Position
1	Executive Engineer	Chairman
2	AEE(T/C)	Coordinator
3	AEE, All Sub-Division	Member
4	AE/JE, All Sub-Division	Member
5	Accounts Officer	Member

8.19.4 Quick Response Team (QRT): -

8.19.3 (a). Divisional QRT

Sl.No.	Name/Designation	Position
1	Executive Engineer	Chairman
2	AEE(T/C)	Coordinator
3	AE/JE and Head Assistant	Member

8.19.4 (b). Sub-Divisional QRT

Sl.No.	Name/Designation	Position
1	Assistant Executive Engineer	Chairman
2	AE	Coordinator
3	JE/ SO/SA &Head Assistant	Member

8.19.5 Divisional Control Room & Logistics Team

Sl.No.	Name/Designation	Position	Phone No.
1	Sri Jiban Jyoti Sarma Executive EngineeR	Chairman	98781-93501
2	Sri Upagupta Maral AEE(T/C)	Co-ordinator	88128-22362
3	Sri Utpal Sarma Accounts Officer	Member & I/C, Store	88769-84800
4	Sri Akhil Saloi, Head Assistant	Logistics Assistant	97065-50742

CHAPTER-IX
Reconstruction, Rehabilitation & Recovery Measures

The issue of reconstructin, rehabilitation and recovery measures come immediately after response phase of disaster management. The flow chart to carry out this activites has been reflected as follows.

Sl	Activities	Responsible Department	Time frame
1	Assessment of damage like houses, agriculture crops, losss of livestock, damage of handicarfts , handloom ,fisher and sericulture	Circle level task force headed by Revenue Circle Officers as per Govt.notification RGR(RRR)521/2019/3 Dated 11/08/2021	Immeditaely after disaster
2	Preparation of rehabilitation grant (RG) proposal for damage houses with the information of land status , bank details and extend of damage	Circle officer after joint assessment by Lot Mondal, Gaonburhas and elected PRI/ULB	Immeditely after joint assessment
3	Submission of RG proposal for damage houses after approval in Circle Level Task Force (CLTF) to DDMA along with minutes of CLTF.	Circle Officer	Not latter than 15 days of the occurrence of disaster
4	Preparation of RG proposals in respect of Agriculture, Animal Husbandry, Handicrafts, Handloom, Fishery & Sericulture. by	Circle Level functionaries of jurisdictional department in co-ordination with Lot Mondal,Gaoburha and elected PRI/ULB representatives.	Immeditely after joint assessment
5	Submission of RG in respect of Agriculture, Animal Husbandry, Handicrafts, Handloom, Fishery & Sericulture to DDMA	Circle Officer	Not latter than 15 days of the occurrence of disaster
6	Preparation of proposals for immediate restoration of damage minor infrastructures like Primary Schools, Primary Health Centres, electric poles, wires, panchayat ghar ,anganwadi centres as per SDRF norms.	Circle level functionaries of concerned department	Within 30 days of occurrence of Disaster
7	Submission of above proposal (point-6) to DDMA	District level Head of the concerned line department	Not later than 30 days of occurrence of the disaster.
8	Prepration of proposal for major repair and restoration immediate nature of	District level heads of the	Within one month of

	departmental infrastructure other than RG	concerned line department	occurrence of disaster
9	Approval of proposal (Point –no 8) in the Circle Level Task Force	Circle Level Task Force	Within one month of occurrence of disaster
10	Submission of proposal (Point –no 8) to DDMA with non duplicacy certificate	District level heads of the concerned line department after approval in CLTF	Within one month of occurrence of disaster
11	Approval of eligible proposals after examination (Pont no -10) in DDMA Meeting	Chairperosn , DDMA	Immeditely after submission of proposals by concerned line department after approval in CLTF
12	Forward the proposal to the District Heads of concerned department along with signed template after approval of eligible proposals in DDMA meeting with a copy to ASDMA	Chairperosn , DDMA	Not later than two months from the occurrence of the damage as per Govt. letter RGR.587/2014/123 Dated 26/12/2014.
13	Completetion of the works of repair and restoration of immediate nature as mentioned in Point No-8	Concerned line Department	Within three months of the date of administrative approval as per Govt. letter RGR.587/2014/123 Dated 26/12/2014.

Moreover the specific responsibilities to be delivered by major stakeholder for Rehabilitation & Recovery measures are sorted out as follows.

1. **District Administration**

- Undertake complete restoration of basic services
- Ensure supply of clean water, food, sanitation, medical supplies andclothing requirements as per Assam Disaster Management Manual 2015 and SDRF norms.
- Ensure that adequate steps are taken to provide enclosed and habitableshelter. In case of a large scale disaster, undertake Technical Assistancestudies to determine damage across all sectors to determine priorityinterventions and scaling of activities
- Prepare detailed damage reports and determine the package for Rehabilitation andReconstruction programme
- Use fund for Relief and Rehabilitation programme
- Coordinate the functions with agencies and institutions extending support(technical/financial/volunteer)
- Document lessons learnt and share practices with institutions across the district

2. **Health & Family**

- Provide support in recovery operations

- Carry out impact assessment on health infrastructure
- Provide support to line departments in Recovery and Rehabilitation efforts of the communities
- Provide expert counselling/psychosocial support to disaster survivors
- Document actions taken by the department and incorporate lessons learnt in the sector plan.

3. Police Department

- Provide security cover/arrangements for VIP visits
- Assist district administration in supply and distribution and in maintaining law and order in the district.
- Ensure smooth functioning of recovery and rehabilitation efforts
- Assist in management of the dead bodies.

4. Public Works Department (Roads and Bridges)

- Participate in conduction of structural damage assessments
- Guide urban authorities and line agencies on structural repair works and package development of repair/reconstruction scheme for housing and social infrastructure
- Undertake detailed damage assessment of critical infrastructure
- Advise reconstruction/recovery of infrastructure
- Coordinate, monitor progress and prepare report- repair, reconstruction and strengthening/retrofitting of infrastructure
- Prepare estimates and undertake repair/strengthening works
- Supervise the civil work activities and ensure safe construction practices are streamlined during Recovery/Reconstruction phase

5. **Public Health & Engineering Department**

- Assist line departments and agencies in identification sources of potable water
- Undertake swift actions to restore damages lines
- Undertake regular checks to determine key potable parameters of the water supplied
- Restore all service for pre-disaster phase and maintain check on vital quality including bacteriological parameters

6. **Food , Civil Supplies & Consumer Affair Department**

- Provide food supply to relief centres and kitchens till lifted off by the district/local administration
- Issue duplicate ration cards
- Maintain price of basic commodities in disaster affected areas
- Curb unfair practices

7. **Social Welfare Department**

- Participate and involve in recovery efforts and community rehabilitation
- Administer relief/financial assistance is made eligible to disaster affected individuals/communities
- Create an environment which is conducive to the all-round development of children, women and physically challenged persons

8. **Agriculture Department**

- Provide technical support to prevent further damages and help resumeagriculture/farming operations and restore soil conditions
- Provide support and material inputs/farm implements to assist in recovery
- Quantify loss estimate due to the event and suggest remedial/preventionmeasures
- Depending on the intensity of the damage, establish a programme for agriculture rehabilitation
- Ensure farmers are connected to the market (restore agriculture producemarket)
- Equip farmers with knowledge to deal with drought risks/hydro-meteorological and climate related disasters
- Plan for establishment of 'climate field schools'

- Ensures claim settlement of crop insurance of farmers.

9. **Water Resources Department**

- Undertake detail damage assessment of the departmental infrastructure
- Prepare plan and estmate for each infrastructure and get it approved in DDMA as well as in SEC ,ASDMA
- Complete all the repair and restoration works before the flood season.
- Adopt latest technology for rehabilitation of infrastructure

10. **Education Department**

- Undertake detailed damage assessments of education infrastructure
- Ensure DDR that concerns are considered in the design of new facilities/strengthening of existing facilities

11. Animal Husbandry & Veterinary Department

- Ensure relief distribution and administer financial assistance
- Undertake detail damage and loss assessment for the Sector, determinefinancial assistance
- Continue giving veterinary advice till business returns to normal
- Continue undertaking assessments of injured animal stock, coordinatedisposal of carcass

12. Irrigation Department

- Undertake detail damage assessments
- Take steps towards speedy repair and complete restoration ofinfrastructure
- Process proposals through the DDMA to the Government forconsideration under SDRF
- Undertake possible intervention to minimize further damage
- Undertake emergency measures

13. DRDA & ZILA PARISHAD

- Undertake the detail damage assessments
- Speedy repair and restoration of infrastructure owned by Panchayat
- Provide job to the affected community under MGNREGA

CHAPTER-X

FINANCIAL RESOURCES FOR IMPLEMENTATION OF DDMP

The District Disaster Management Plan is the compilation & reflection of disaster management activities of DDMA comprising the major Government line department as well as other stakeholders like NGOs, CBOs, Redcross etc. Moreover, since the DDMP contains all the aspect of disaster management aspect hence fund is required to each component of disaster. A schematic diagram in tabular form is reflected as follows.

Major Component	Activities	Source of fund	Utilizing agencies
Preparedness	i. Co-ordination meeting ii. DDMA meeting iii. Mock drill iv. Training & Capacity building v. Logistic arrangement for shelter , rescue team vi. Repair & Procurement of search & rescue equipments and machinery	ASDMA DRR Fund , SDRF	DDMA
Response & Relief	i. Search & rescue operation ii. Provision of GR food items iii. Porvision of drinking water iv. Provsion of medicine v. Provision for temporary accommodation , evacuation and sheltering in relief camps vi. Provision of Ex-gratia grant assistance to the deceased and injured	GR Fund sanctioned by ASDMA	DDMA
Rehabilitation and Recovery	i. Provision of grant assistance for food ,clothing ii. Clearnace of affected areas iii. Grant assistance for the damaged crop area and crops iv. Grant assistance for the loss of livestock v. Grant assistance for the loss of handllom and sericulture items . vi. Grant assistance for the loss of houses	Rehabilitation grant sanctioned by ASDMA	DDMA
Mitigation and Prevention	i. Repair and restoration of communication ii. Repair and restoration of departmental infrastructure iii. Introduction of disaster resilient structure iv. Creation of new assets and infrastructure v. Introduction of new technology vi. Reclamation	SDRF ,SDMF	Concerned line department

CHAPTER-XI

PROCEDURE AND METHODOLOGY FOR MONITORING, EVALUATION, UPDATION AND MAINTENANCE OF DDMP

The following component will be included for monitoring and evaluation of the DDMP in order to assess the goals, objectives, decision and actions as planned.

Sl	Component	Description
1	Authority for maintaining and reviewing DDMP	The DDMA is the sole authority for maintaining and reviewing the DDMP. The Chairperosn DDMA will invite the major stakeholders of DDMP and will issue direction & order for necessary review of departmental disaster management plan .
2	Post Disaster Evaluation Mechanism	The CEO, DDMA will sit together with DPO, FO & Circle Officer, HODs immediately after the disaster to evaluate the pros and cons of DDMP. The CEO, DDMA will also take a stock of the information wheathr planned action was implanted during preparedness and response phase. A feed back report will be prepared based on the actual situation and will be shared with the major stakeholders.
3	Schedule for Updation of the Paln	Updation will be done as follows In the month of February In the month of October
4	Feedback mechanism for obtaining community feedback	• Formal & informal discussion with inmates staying in relief camps • Formal and informal discussion with affected community during field visit at the time of incident • Scheduled meeting organised by Circle Officer with Gao Pradhan • Scheduled meeting organised by Police Department with VDP • Co-orination meeting NGOs/AAPDA MITRA/Pratirodhi Bandhu / NSS/ NCC • Dicussion with particiapnts during various community level mock dril , training and awareness camp • Conultation with community during targeted intervention like animal health check up camp, human health camps organised by relevant department. • Using some format and questionery with some focused groups.
5	Responsible parties for organising mock drills	• DDMA • Revenue Circle Office • NDRF • SDRF • DEEO & IS • NGO • College Authority • Army & Paramilitary forces available in the district
6	Achievement towards	• Child Firendly Spaces have been identified at circle level

	women and child centric emergency preparedness ,response ,mitigation ,rehabilitation and reconstruction	• Grassroot level functioneires from Social Welfare Department have been instructed to keep ready for delivery of child centric services during emergency. • Social Welfare Department has been instructed to deliver their ongoing schemes during emergency.
7	Resources & Schedule for organising mock drill	Resources : • SDRF , Trained School Focal Point Teachers , APDA MITRA ,Pratirodhi Bandhu , NSS,NCC,NGO Schedule • Fire & Earthquake Mock Drill in the month of December • Circle Level Flood Mock Drill in the month of March • School level mock drill in th month of August • School level drop cover hold practices –every Saturday
8	Procedures for skill upgradation of Personal involved in DDMP	• Orientation meeting with HODs & Nodal Officers of line department for preparation of departmental DM plan. • Sharing of template and model plan with line department • Orientation to the Circle Officers & Field Officers for preparation of mulithazard Circle Level DM Plan. • Development and sharing of various formats amongst the stakeholders. • Orientation & demonstration to the information assistants for filling various infroamtion received from stakholders. • Preparation of draft departmental DM plan and DDMP. • Sharing of drfat plan among the stakeholders • Incorporating the views and suggestions in the draft plan • Finalisation of DDMP
9	Maintaining district level Resource Inventory updated (SDRN/IDRN) connected with the plan	• Training to the Information Assistants about the SDRN /IDRN portal • Entrusting Information Assistants for collection of resource inventories from the stakeholders. • Collection of monthly report on resource inventory from line department. • Update of resource inventory in SDRN/IDRN on montly basis in DEOC. • Sharing the availability of resources to the stakholders during emergency.
10	Process for circulation of the plan to all stakeholder	• Uploading the plan in district NIC web portal • Sharing the plan through Whats App group of District HODs. • Circulation of the plan through emails of the stakeholders. • Printing of the plan and circulate to the major response agencies

CHAPTER-XII
Co-ordiantion Mechanism for implementation of DDMP

The DDMP has emphaised co-ordiantion at various level like interdepartmtal co-ordiantion, intra departmental coordination, inter block co-ordiantion ,intermediate level co-ordination, state level co-ordiantion,village level co-ordiantion, Co-ordiantion with private sectors and NGOs and Co-ordiantion with UN Agencies.
A schematic Co-ordiantion Matrix for flood hazard summerised as follows .However this Matrix will be applicable in all hazard also.

Co-ordination	Subject of Co-ordination	Specification of the entity	Nature of Co-ordiantion			
			Preparedness	Response	Mitigation	Recovery & Reconstruction
Inter-Departmetnal	Delivery of Departmetnal Services	Health ,PHE ,DRDA , Food & CS, PWD (Roads & Building) ,Social Welfare , Urban bodies , Animal Husbandry, Agriculture,Irrigation, SDRF	Pre-positiong of drnking water facilities , Livestock & human medicine, Pre-contracting for supply of food items ,construction materials , flood fighting materials	Supply of emergency food items , drinking water , construction of temporary communication facilities , Opening of relief camp,	Installation of flood fighting & erosion fighing materials, Opening of health camp in flood affected areas , Alternate arrangment for educational actiivites ,	Repair & restoration of departmental infrastrucutre , Porvision of livelihood to the affected families , Payment of RG to the affected families as per SDRF norms ,
Itra-Departmental	Delegaiton of power & functions	Major response department	Departmenal Staff meeting, Delegations of roles & responsibliites among the staff of within department , Placing of budget to the higher authority , Placing of material requirments to the higher authority, Sharing of departmental	Activation of Response team at District and subdistrict level.	Delegation of departmental power to the subdistrict level functionaries for supervision and moniring of mitigation measures at incident site and report back to the higher authority.	Sharing of financial provision and norms for repair and restoration of infrastrucure with the filed level officials for better implementation.

			DM plan among the staff , Prearrangent of required facilities at the Offices and establihments located at district & subdistrict level			
Interblock	Repair & Restoration of Community Assets owned by PRI , Livelihood generation	Zila Parishad , AP ,GP	Rapid Visual Screening of the Community Assets, Awareness to the community on Dos & Don't,	Evacaution and sheltering of affected community at raised plateform, community hall, arrangment of community kitchen, mobilization of community level rescuer.	Improving drainage system, raising of plinth level of PMAY based on HFL, Engaement of Job card holders for livelihood generation.	Exchange of learning and experience for repair and restoration works of community assets.
Intervillages	Exchange of knowledge , traditional coping mechanism , identification of community resource persons	Gram Pradhan, GP President , Ward Member	Exploring improved community level coping mechanism, Practising coping mechanism , documentation of community level resources , Patroling of vulnerable location and exchange of information amongst the villges , Sharing of community knowledge register	Extending helping hand among the villages , Engaging community resource persons , relocation of residential area, dissemination of community early warning system	Security to the flood barrier & other structure ,	Sharing of community microplan , identiifcaiton of eligible beneficiares for RG grant , Contribution of community labour in reconstructio n works
Intermediate level	Development work	Zila Parishad , Municipality ,Town Committes ,	Sharing the district development plan , Specifying the	Release of resources available with the stakeholders	Implementa tion of standard code of practices in	Joint assessment of damaged infrastructure , preparion

			roles and responsibilites for any kind of disaster matter , allocation of fund ,Cost sharing	during response phase	constructio n works, regular monitoring ,supervsion and evaluation	of plan & estimate , sharing of cost , repair & restoration of infrastrucre like Bazar griha, Fish pond , Community Hall , Community Toilet , Community Grazing land etc.
State Level Agencies	Training ,Capacity Building , Rescue	Resource Agencies like Engineering Colleges , IIT , Medical Colleges , State Agricultural Univeristy ,SDRF ,NDRF	Developing module for training, Organising training for service providers , identification for transit camp , preparation & updation of resource inventories	Engagement of specialized agencies like SDRF, NDRF for rescue & relief operation.	Field Survey, Counselling , Preparation of report by expert agencies.	Implementati on of suggestions and proposals prepared by expert agencies in recovery and rconstruction works.
NGOs/CBOs/V OAs/ SHGs	Mobilisation of voluntary services and other resources available with NGOs/CBOs/V OAs/SHGs, Dissemination of IEC activities.	Local NGOs, Mahila Samittee , Religious Institutions, Community Organisation , SHG Cluster , SHG Federation	Co-ordiantion meeting with inter agency group, sharing of early warning system, sharing of IEC activities, preparation of list of volunteers having specific skill, Preparation of inventories of resources available with the different stakeholders.	Engagement of skilled volunteers in rescue operation, mobilization of resources availbale with the stakeholders for response activities, extending helping hand to the inmates staying in relief camps, extending helping hand to the district administration	Counselling , Involement in educational activities,	Monitoring, Mobilisation of community labour for recovery and reconstructio n,

				for relief operation and relief camp management.		
UN agencies	Mobilisation of Resources and expertise	UNICEF ,WHO, ICRC, FAO,UNESCO ,	Network and linkage , Sharing of best practices of UN agencies amongst the stakeholders,	Mobilisation of resources avaibale with UN agencies, Dissemination of knowledge and experiences for better response activities like rescue and relief operation.	Implemnetation of best practices adopted by UN agencies in mitigation measures.	Use of fund provided by UN agencies in recovery and reconstruction works.

CHAPTER-XIII

STANDARD OPERATING PROCEDURES (SOPs) AND CHECK LIST

A) At the time of disaster situation

FOR DISTRICT EMERGENCY OPERATION CENTRE, NALBARI

TELEPHONE/FAX: 91-03624-220219
: 1077 (Toll Free)
OFFICE OF THE DISTRICT COMMISSIONER, NALBARI

- START IMMEDIATELY ON RECEIVING STORM / FLOOD WARNING OR INFORMATION ABOUT ANY OTHER EMERGENCY

1. Officer in charge of DEOC : The DEOC shall be in overall charge of the District Commissioner. In the absence of DC, ADC & CEO ,DDMA or other officers nominated by DC shall remain in charge of DEOC . The person in charge of DEOC shall be personally responsible for implementing the SOP. S/he shall take all decisions as outlined below and sign for the Deputy Commissioner on all reports mentioned below. S/he shall not wait for orders from anybody.
2. Assembly in DEOC: Following staff and officers shall assemble in the Control Room on getting any information from any source about any emergency. Apart from these, any other officer or staff who gets the information from any source will reach the DEOC.
   2.1. DC, ADC, CEO-ZP , District Development Commissioner , SP , SDO Nalbari Sadar, Circle Officer –Nalbari RC, Dy Director FC&CA , GM DIC, Nalbari, JTDHS, CMO, DIPRO and DTO.
   2.2. All staffs of emergency section, representatives of development section, PA to DC & ADCs.
3. Getting the DEOC: Following preparatory steps will be taken up for keeping the control room functional during emergency.
   3.1. Shift two more phone lines to DEOC.
   3.2. Activation of VHF at DEOC .
   3.3. Keep a radio with new batteries ready.
   3.4. Hire 3 generator sets.
   3.5. Stock 2 barrels of Kerosene and Diesel for running the generator sets.
   3.6. Charge the battery of VHF set of control room and staff car.
   3.7. Charge the battery of inverter, Make arrangement for POL of Genset and operator
   3.8. In case of cyclone warning, arrange four extra batteries.
4. Alert all field officers: BDOs, Circle Officers, FO-DM, M&HOs, VOs, Police, Industries, Telephone, Agriculture, WRD, PWRD, ICDS, Irrigation, PHE, Municipality, MLAs, MPs, F&ES, IS,DEEO,All India Radio. DIPRO shall inform the media. Warning shall be issued in the following format:

Emergency Warning Message No. Dt.
To: SP/ All OsIC/ IsIC/ BDOs/ COs/ Medical Officers/ EE PWD –Roads & Building / GM DICC/ DIPRO/IS/DEEO/ DIs of Schools/ DSWO/ EE-Irrigation / EE NH/ EE PHED / DSWO/CDPO/ Station Director All India Radio/Interim Test Range.

(Space for message)
Deputy Commissioner, Nalbari

5. Call up the officers and ensure that they remain in headquarters.
6. Prepare a logbook for recording chronological sequence of events.
7. Food and Kerosene:
   - 7.1. Check up availability of food (Rice, Chira and Molasses) and kerosene at block headquarters, with storage agents and other inaccessible pockets. BDOs shall contact all Storage Agents. They shall personally visit the godowns and verify the stocks. The Agents shall remain present at the store round the clock. BDOs shall immediately depute one officer to the place where the storage godowns are located.
   - 7.2. Seize the godowns. Supply Inspector, MVI and one ADC shall remain in charge of godowns. Owners of the godowns shall be actively involved.
   - 7.3. Direct the godowns and FCI to remain open on all days, including Sundays and holidays, till situation gets back to normal.
   - 7.4. Start movement of food stock and Kerosene Oil from block headquarters to areas that are likely to be cut-off.
   - 7.5. Start movement of food stock and K. Oil from district headquarters to block headquarters.
8. Check availability of sand bags
   Get sandbags from the nearest locations.
9. Health sector: Make a rapid assessment of the following.
   - 9.1. Check up the stock of medicines, bleaching powder, and halogen tablets. If necessary, send immediate requisition.
   - 9.2. Start movement of medicines, bleaching powder, etc. to PHCs/CHCs.
   - 9.3. Ensure that medical officers are in place at the PHCs and CHCs through police stations, blocks and circles.
   - 9.4. JTDHS & CMO shall decide the locations of camps.
   - 9.5. All CDPOs shall be teamed up with the MO of PHC/ CHC with their vehicles and supervisors.
10. Vehicles: Requisition 15 small and 15 big vehicles immediately. Further requisition will be made as per need.
11. Empower field officials to requisition vehicles. Send 10 requisition forms to each COs, BDO and Police station.
12. Boats: Requisition boats from the boat owner and other districts.
13. Close educational institutions after making an assessment of the seriousness of the emergency.
14. Veterinary measures: Immediately contact DDS and tie up the supply of cattle feed. The DVO shall make assessment of vaccines and fodder availability.
15. Air Dropping Zones: Use the lat-long book for identifying the air dropping zones. Make an advance list of villages where air dropping may be needed.
16. Each JE of P&RD, R&B, and NH & Irrigation shall keep ready a gang of 20 persons (severe cyclone- 40-person gang) with axes and saws. They will also have one chain-pulley system ready.
17. Requisition the services of officers who have been effective in the past. Allot areas to them with full powers of decision making on the spot.
18. Make a thorough assessment of relief items available in stock at different places.
19. Functional distribution of work: Following functional distribution of works shall be done. Each team will have staff and resources. The team leader will have full powers to take decisions

19.1. Transportation Team
19.2. Stock and Store Team
19.3. Finance team
19.4. Information and Office Documentation Team
19.5. Food and other relief items team
19.6. Civil Society and International Organizations' co-ordination team

20. Civil Society Organizations: Get in touch with civil society organizations. Allot them areas or functions. Get them introduced to the field functionaries. Ask them to prepare a list of volunteers. Make a quick inventory of their resources. Contact UNICEF, UNDP, WFP, CARE, OXFAM, Action Aid, LWS, CRS and other international agencies. Make a quick assessment of district needs and expectations from different agencies.

21. Press briefings: Press briefings play a very important role in disaster management. Daily press briefs will be issued at 1600 hours. Written information will be issued. Following format may be used.

Nalbari District Press Note No.		**Dated:**		
		Total	**Affected**	**Remarks**
1	Blocks/ towns			
2	Villages			
3	Population			
4	Severely affected areas			
5	Rescue measures			
	Boats deployed			
	Army/ Navy/ Coast Guard			
	Police/ Fire brigade			
	Other agencies			
	Exemplary events			
6	Relief measures	Qty	Villages covered	Days covered
	Rice			
	Chuda			
	Other dry food			
	Kerosene Oil			
	Polythene sheets			
	Tents			
	Cattle feed			
	Halogen tablets			
	Medicines			
	Air dropping sorties			
7	Casualties			
8	Missing reports			
9	Cattle death			
10	Civil Society Organisations			
11	Damage to property	Number	Approx Value	
	Roads			
	Embankment breaches			
	Schools			
	Other public buildings			
	House damage			
	Electrical installations			
	Others			
12	Prospects in next 24 hours			

13	Message for people	
14	Other details	

22. Message to public. Apart from the warning, it should include the following three points.
    22.1. Take shelter in nearest pucca building.
    22.2. Keep cattle untied in open spaces.
    22.3. Keep sufficient dry food.
23. Regularly contact ASDMA, SEOC,.NESAC., Home Secretary, Revenue Secretary, PS/ Secretary/ Addl. Secretary to Chief Minister, Chief Secretary and Health Secretary.
24. Give written orders for identifying places for starting free kitchens. Issue clearance for 3 days.
25. Keep spare copies of district maps. Jurisdiction maps of all irrigation divisions shall be kept ready in good numbers.
26. Get mobile phones for SDO- Sadar, other officials and neighboring BDOs/ COs.
27. Contact State Bank of India and BSNL for making available VSAT network in case of failure of all communication channels.
28. Contact SEOC of the Govt. of Assam.
29. Requisition all IRB/ Rest sheds.
30. Requisition School/ College for army/ SDRF/NDRF/ police forces.
31. Direct all field officers to hire generators and keep sufficient oil for running them.
32. Direct all police stations to keep spare batteries for VHF.
33. Looking at the onset of emergency and after making quick preparations, convene Emergency meeting of important official and non-official agencies. Give them clear instructions.
34. Make a duty roster. Important officials cannot afford to break down together.

B. Process to access financial resources

1. Check the availability of GR fund
2. Check FOC
3. Check DDMA Account
4. Give direction to Treasury Officer to keep the office open with full manpower
5. Give direction to the SBI to open the Bank beyond the schedule time.
6. Issue order to the Supplier/ Vendor to supply emergency food/non food items without any delay.
7. Place requisition of fund to the Reveneu & DM department without any delay
8. Make payment from other Account of Deputy Commissioner Office , if required

C. Roles & Responsibilites of Departments /Institutions

C.1 Additional Deputy Commissioner & CEO ,DDMA

PHASE	ACTIVITIES	OTHER OFFICIALS TO BE INVOLVED	RESOURCES/ EQUIPMENTS REQUIRED	REMARKS
Pre Disaster	Preparedness: ▪ Playing a second fiddle to the DC in all aspects Warning Dissemination: ▪ Ensuring proper dissemination of warning both downward and upward level in proper interval of timing.	POLICE, COs/BDOs, Other officials of the dist office.	VHF, Telephone, Internet Connection	Comprehensive planning and proper situational and hazard analysis

	▪ Ensuring proper functioning of DEOC. ▪ Deployment of Office in charges of Collectorate in DEOC round the clock basis.			
During Disaster	Rescue and Evacuation: ▪ Arrangement of Vehicles ▪ Keeping the Police and SDRF Personnel ready ▪ Keeping staffs at the DEOC ready ▪ Deployment of additional staff if necessary Distribution of Relief: ▪ Proper allocation of relief materials to the affected areas ▪ Allocation of officials for proper distribution of relief materials ▪ Supervision of relief distribution	RTO/MVI POLICE, COs/BDOs, Telecommunication, Other officials of the dist office. Paramilitary forces, NCC/NSS NGOs/CBOs/APDA MITRA/ PRATIRODHI BANDHU	Vehicles, Police personnel, Other staffs VHF, Telephone, Internet Connection	Things to be done on war footing and with careful monitoring
Post-Disaster	Restoration: ▪ Keeping liaison with all line departments ▪ Restoration of roads, transport and communication systems ▪ Collection of progress report on restoration and reporting to the ASDMA/SEOC ▪ Periodical visits to the affected areas to supervise the restoration works Distribution of Relief Materials: ▪ Collecting the list of the affected people and property from the Circle Officers ▪ Preparing a comprehensive damage report ▪ Allotment of relief materials/financial assistance ▪ Monitoring to make sure that everything is at its place Coordination: ▪ Coordination with line departments and civil society	All BDOs/COs, Officials of Revenue Department NGOs/CBOs & Line department	Reports on repairs/ restoration	Careful listing of beneficiaries and proper distribution

	organizations ▪ Supervision of restoration activities under taken by different voluntary agencies.			

C.2 Roles and Responsibilities of SP:

PHASE	ACTIVITIES	OTHER OFFICIALS TO BE INVOLVED	RESOURCES/ EQUIPMENTS TO BE PROCURRED FROM	REMARKS
Pre-Disaster	**Preparedness and Dissemination of Warning** ▪ Reception of Warning from the DEOC ▪ Communication establishment with District and Block/Circle Control rooms and departmental offices within the division. ▪ Alerting the APRO force for deployment at the time of calamity ▪ To issue directive to police field functionaries to co-operate with Revenue Personnel in management of Relief operation.	Home Guard/Para military force/ APRO forces EO, SIs	VHF, Other improved telecommunication systems SP signal.	
During Disaster	Rescue and Evacuation: ▪ Clearance of roads and other means of transportation ▪ Traffic management and patrolling of all highways and other access roads to disaster sites ▪ Making sure that discipline is maintained ▪ Assistance to district authorities for taking necessary action against hoarders, black marketers and those found manipulating relief material ▪ Co-ordination with F&ES personnel, SDRF,NDRF ▪ Provision of security in transit camps/feeding centers/relief camps/cattle camps/cooperative food stores and distribution centers ▪ Safe guarding of belongings of evacuees Distribution of Relief: ▪ Maintaining laws and order at the Shelters and the relief camps	-do- NCC, NSS Trained Volunteers Local Youth NGOs/CBOs	-do- Rescue kits, Vehicles Equipments for clearance of roads and water logging, Boats and other related stuffs	No Scope forComplacency

	▪ Co-ordination with military service personnel in the area ▪ Deploying officers/ police personnel to record death cases ▪ Assisting the community in organizing emergency transport ▪ Assisting the District officials/NGOs in distribution of relief materials. ▪ Providing escorts in transit of relief materials to the relief camps/affected areas.			
Post-Disaster	Short term Measures: ▪ FIR of the disasters, the damages and the death cases. ▪ Assisting in collection of damage statistics of private properties and distribution of assistance. ▪ Maintaining law and order Long Term Measures: ▪ Close Coordination with district administration and local/external NGOs in reconstruction and rehabilitation process ▪ Assisting the District authority whenever the need arises ▪ Periodical visits to the affected areas to ensure law and order		Vehicle communication systems.	

C.3 Roles and Responsibilities of the Project Officer (ASDMA):

PHASE	ACTIVITIES	OTHER OFFICIALS TO BE INVOLVED	RESOURCES	REMARKS

Pre-Disaster	▪ Making sure that everything stays at place in the DEOC. ▪ Seeing to it that the DDMP and the contingency plan for flood/cyclone of line departments are in place. ▪ Receiving the Warning from SEOC /ASDMA and crosschecking them with IMD and in websites for authenticity ▪ Disseminating the warning to the block/Circle offices and asking them to disseminate further to reach each and every household. ▪ Deploying the staff of the control room for round the clock alertness. ▪ Making sure that all the shelters receive enough water and food stocks in advance ▪ Establishing contact with all the line depts. Over phone, email, wireless, sat phone and VHF ▪ Procuring all the required resources from all the possible sources. ▪ Regularly updating the information received from the blocks	COs/BDOs, NGOs/CBOs, DEOC Staff, FOs.	VHF from the Police/ASDMA. RADIO from ASDMA Mike-set /Batteries/Generators available in the district office/ from the Private parties on requisition	
During-Disaster	▪ Coordinating with all the line departments for rescue and evacuation. ▪ Checking the stocks with the DEOC and asking for more if needed. ▪ Co-ordination for relief material distribution in all the places. ▪ Checking every bit of receipt and dispatch of relief items ▪ Establishing round the clock contact with all the depts., BDOs and Circle Officers, NDRF, SDRF and with the camp incharge of relief camps.	DC, ADC, SP, CMO, DVO, BDOs, COs, NGOs/CBOs, DEOC Staff, NGOs, Community level Volunteers	Relief Items, Food Stocks, Rescue and evacuation equipments, Vehicles,	
Post-Disaster	Receiving the list of beneficiaries from different blocks and GPs. Crosschecking the list of beneficiaries.	BDOs, Tahasildars, Beneficiaries		

C.4 Roles and Responsibilities of Circle Officers/BDO's:

PHASE	ACTIVITIES	OTHER OFFICIALS TO BE INVOLVED	RESOURCES/ EQUIPMENTS TO BE PROCURRED FROM	REMARKS
Pre Disaster	Preparedness: ▪ Providing authentic information required by the DEOC. ▪ Preparing a record of previous disasters in the locality and analyzing the effects ▪ Preparing hazard maps of the Block./Revenue Circle & the GPs in minute details ▪ Mapping the cut off areas with alternate route map. ▪ Identification of shelter places in the maps ▪ Keeping a List of storage Points & facilities available, dealers of foodstuffs. ▪ Keeping a list of vulnerable people and area and weak points on embankments (if applicable) ▪ Creating a Control Room at the respective level and assignment of duties to the staff. ▪ Pre-positioning of staff for site operation centers. ▪ Uninterrupted communication with the DEOC. ▪ Arrangement of alternative communication/generator sets, etc ▪ Organising CDMC meeting ▪ Arrangement of boats on hire available locally. ▪ Deployment of Boat in the most vulnerable areas. ▪ Organizing awareness camps at GP/village levels Dissemination of Warning: ▪ Crosschecking with the DEOC for the authenticity of the warnings ▪ Arrangement or requisition of Jeeps/Trekkers/ Auto Rickshaw to disseminate received warning information's to the population of	All the Block & Circle functionaries. Police/Fire personnel/RTO / Village/GP level task force/trained volunteers Local NGOs/CBOs	Vehicles, Police personnel, Other staffs VHF, Telephone, HAM Rescue kits Mobile Vans, Boats(country& power)	If possible prepare Contingency plan for all the Vulnerable GPs and Villages

	vulnerable / weak places ▪ Dissemination of warning/ in coordination with DEOC. ▪ Warning the people about probable affected areas ▪ Mobilizing the people to leave for identified shelters with their domestic animals and personnel belongings.			
During Disasters	✸Rescue and Evacuation: ▪ Deployment of Police/ SDRF /NDRF for search and rescue. ▪ Co-ordination with civil defense/NCC/NSS/Rajya Sainik Board for rescue operation. ▪ Ensuring availability of rescue materials. ▪ Guiding the evacuees in the identified shelter places and arranging all common needs for them. ▪ Provision of rescue kits. ▪ Clearance of roads and water logging for restoring communication to affected GPs/Villages. ▪ Assisting the District Team in every possible ways ▪ Coordinating with the NGOs/CBOs for rescue work ▪ Mobilizing the local youth to help the rescue team ✸Distribution of Relief: ▪ Keeping the record of everything at the shelters ▪ Arrangement of free kitchen in the shelter camps./worst affected areas. ▪ Deploying staff for proper distribution of relief materials ▪ Arrangement of communication system in the worst cut off areas. ▪ Ensuring supply of safe drinking water & health facilities in the effected areas/shelter camps. ▪ Coordination with NGOs/Other voluntary organizations ▪ Ensure relief camp management as per DM Manual 2015.	-do-	-do- Food stocks and other indispensable items	Things have be done on war footing and effectively
Post-	✸Restoration and Reconstruction:			

Disaster	▪ Collection of damage statistics of PR department properties /ICDS/school buildings etc. ▪ Organising Circle Level Task Force meeting for approving RG proposal . ▪ Ensuring distribution of ex-gratia grants and other financial assistance ▪ Provision of temporary income generation activities for the worst affected people ▪ Supervision of Relief operation and restoration work in the affected areas. ▪ Restoring the transportation and educational institutions on high priority ▪ Helping the local economic activities to come back to normalcy ▪ Facilitate for provision of grants/loans for the local traders and shop-keepers ▪ Keeping liaison with District administration and other line departments ▪ Ensuring coordination with the RI and G.P/Village committee. ▪ .Co-ordination with NGOs/Civil society organization etc.	-do-	-do-	Careful assessment to be done for facilitating the reconstruction and restoration works

d. Information Management & Dissemination Stratgy

d.1 Plan Dissemination and Evaluation

The responsibility of plan dissemination is vested with the DEOC, at the DC Office.

In order for the DDMP to be effective it must be disseminated at two levels:

a. To the district authorities, government departments, NGOs and other agencies and institutions within the district and
b. To general public

d.2 Dissemination of Other IEC Materials

The DI & PRO at the district level will carry on the dissemination of IEC materials and NGOs at the block and village level during normal time. Moreover, the IEC materials received from ASDMA will be distributed through Field Officers, BEEOs, Gram Pradhan, VDPs & local NGOs. Moreover following activities will also be entrusted to DI & PRO and professional NGOs.

→ Wall Painting,
→ Posters, Pamphlets and Brochure preparation and distribution
→ Padayatra,
→ Street plays,

→ Volunteers training,
→ Task force training, etc.
→ Public announcement

d.3 Training and Drills

Dissemination of the plan will also be carried out through the following

→ Various kind of DM related training at differnet level
→ Community based disaster preparedness progrmme & mock drills
→ Disaster Volunteer Force like Circle Level Quick Response Team ,APDA Mitra , Pratirodhi Bandhu

E.Media Management during crisis :

- Daily disaster situation report as per prescribed format will be collected from Revenue Circle Officers & line department
- District level compiled report will be prepared at DEOC under the guidance of DPO ,DDMA
- The compile report will be submitted to the CEO ,DDMA for approval
- DIPRO will prepare a press release report based on the compiled report approved by CEO ,DDMA
- The press release report will be approved by DC & Chairman ,DDMA
- The DIPRO will share the approved presse release to both press & electronic media on daily basis during disaster situation
- DIPRO will organize press conference with the local media persons as and when required and DC, ADC & CEO, DDMA will address the press conference.
- DIPRO will document the paper cutting and video clip and will share with DEOC for furutre reference.

f. Relief and rehabilitation norms:

f.1 Ex-gratia

Ex-Gratia payment to families of deceased persons - 4.00 lakh
Loss of a limb or eye(s)-
74,000/- disability 40% - 60%
2.50 lakh- more than 60%
Grievous injury requiring hospitalization-
16000/- more than a week
5400/- less than a week

f.2 GR Iitems

GR for families whose livelihood is seriously affected (not housed in relief camps)-
Actual Rate of MNREGA per day to two adult members of the affected families

f.3 RG for clothing & utensils

Clothing- 2500/-
Utensils/household goods- 2500/-

f.4. RG for Agriculture: Upto 2 Hectare of land holding

De-silting /Removal of debris/restoration - 18000/ per Ha-

Loss of land by landslide, avalanche, change of course of rivers- 47000/ per Ha- (small and marginal farmers)
Input subsidy (crop loss is more than 33%)
8500/ Per Ha- in rainfed areas and 17000/- in assured irrigated areas
Perennial crops- 22,500/ Per Ha-
Sericulture- 6000/Per Ha-, for Eri, Mulberry, Tussar
7500/ Per Ha- for Muga

Input subsidy to farmers having more than 2 ha. of landholding:
8500/ Per Ha- in rainfed areas and restricted to sown areas
17000/ Per Ha- for areas under assured irrigation and restricted to sown areas
22,500/ Per Ha- for all types of perennial crops and restricted to sown areas
Assistance capped to 2 ha

f.5 .RG for Animal Husbandry

Replacement of Animals:

Buffalo/ cow/ camel/ yak/ Mithun etc.	-	37,500/-
Sheep/ Goat/ Pig/ Draught animals	-	4,000/-
Camel/ horse/ bullock, etc.	-	32000/-
Calf/ Donkey/ Pony/ Mule	-	20,000/-

(Ceiling - 3 large milch animals or 30 small milch animals or 3 large draught animals or 6 small draught animals per household)
Poultry: 100/- per bird (ceiling of assistance of 10000/- per beneficiary household)
Provision of fodder in cattle camps:
Large animals- 80/- per day
Small animals- 45/- per day

f.6.RG for Fishery Sector

Assistance to Fisherman for repair / replacement of boats, nets, damaged or lost Boat, Dugout, Canoe, Catamaran, net-
6,000/- for repair of partially damaged boats only
3,000/- for repair of partially damaged net
15,000/- for replacement of fully damaged boats
4,000/- for replacement of fully damaged net
Input subsidy for fish seed farm: 10,000/ Per Ha-

j. RG for Handicrafts/Handloom –
Assistance to Artisans:
Replacement of damaged tools/ equipment- 5,000/-
Loss of raw material/goods in process/finished goods- 5,000/-

f.7. RG for House Damage

Fully/Severely damaged/ destroyed houses (Pucca/ Kutcha):
1,20,000/- (plain areas)
1, 30,000/- (hilly areas)
Partially Damaged Houses:
Pucca - 6,500/-
Kutcha- 4,000/-
Huts - 8,000/-

Cattle shed attached with house - 3,000/-

f.8. Repair/restoration (immediate nature) of damaged infrastructure:

Drinking Water Supply Works- 2.0 Lakhs per unit
Irrigation (major not covered, minor- 2.0 Lakhs per schemes
Schools (only primary) - 2.0 Lakhs per structure
Primary Health Centers -2.0 Lakhs per structure
Community assets owned by Panchayat- 2.50 lakhs
Electric Pole: Rs 5000/Per Ploe
Damaged LT lines: Rs 0.50 Lakh Per KM
Damaged transformer: Rs 1.00 Lakh per transformer

g. Mechanism for humanitarian assistance

	Type Humanitarian Assistance	Source of Assistance	Responsible Persons/ Department
1	Financial assistance to the NOKs of deceased	SDRF/NDRF Prime Minister Relief Fund /CM Relief Fund	DDMA
2	Financial assistance to the injured person	SDRF/NDRF CM Relief Fund MP,MLA fund	DDMA
3	Assistance to Orphan due to disaster	PM Care fund CM Relief Fund CSR Fund	Social Welfare Department DDMA
4	Assistnace to the persons siffering from deadliest disease arised out of disaster	CM Relief Fund CSR Fund ATAL AMRIT YOJANA	Health Department DDMA
5	Special care to pregnant ,lactaining , elederly ,PWD & Children	GR Fund SNP ,Fund earmarked with Social Welfare	Social Welfare DDMA
6	Food items to the inmates staying in relief/shelter camps	GR Fund	DDMA ,Food ,CS&CA Social Welfare Educaion

h. Check list

h.1 Check List for District Commissioner & Chairman ,DDMA :

PREPARED ACTION TAKEN	Y/N	REMARKS
Ensuring communication establishment of DEOC with Block Control Rooms / Line Dept. Control Rooms / Zones / Sub-Zones / Neighboring DEOC / Police Control Rooms / ASDMA / Revenue Control Room / SRC. / Board of Revenue / IMD / SEOC.		
Test checking of receipt & transmission of messages.		
Ensuring Proper functioning of communication equipments or systems.		
Alternate communication arrangements in case of failure of one system.		
Training & Mock drill of officials designated for disseminating a Cyclone/Flood warning.		
Flow of information Up & Down as follows		

1) DEOC --- Block/ Circle --- Sub-Zones --- G.P .--- Villages 2) Rev. Deptt. / IMD ---- DC / DEOC ---- Line Dept CR/ Police C.R / RTO. / CMO / DVO / DIPRO.		
Public address system to be kept ready along with vehicles.		
Highlighting Control Room Phone No's. .		
Preparing a database for Important Tel Nos. & Alternate Tel Nos.		
DEOC to operate with shift (24 hours & 365 days).		
Battery/Charging sets to be kept charged with arrangements for stand by Battery sets.		
Detail report of the situation to be displayed at DEOC.		
Adequate warning mechanism to be ensured for evacuation.		
Officers at different control rooms to be designated as Nodal officer for evacuation.		
Co-ordination between Dist. Administration with NGOs / CBOs etc.		
Pre placements of Power & country boats at weak & Vulnerable points		
Mapping of shelters in Vulnerable villages.		
Identification of Mounds & Cattle sheds.		
Army assistance / Special task group to be pre prepared.		
Rescue groups to be Mock drilled.		
Co-ordination with Police force / Police arrangements / Fire brigade staff.		
Contact Person / Address / Telephone No. of different Private / Govt. Vehicle to be kept in advance.		
Organizing vehicles / ambulance for immediate assistance to the affected mass.		
Community assistance in road clearance.		
Passenger carrying buses / transportation etc. to be diverted away from Disaster sites.		
Areas to be identified & cordoned off.		
Public information centers activated.		
Gender / Old age issue must be taken care of.		
Ensuring advance stocking of resource for evacuation equipments like ladders, rope, petromax lights etc.		
Safe route / alternate route charts from / to weak & Vulnerable points.		
Evacuation routes not to be blocked for long time.		
Order of evacuation should be a) Seriously injured & sick b) Children, women, Handicapped, old age c) Able bodied.		
Petrol / Kerosene Oil / Diesel to be kept reserved in advance		
Ensuring supply of Food & Water		
An officer to be appointed as the relief officer.		
Provision for security in a) Relief receiving centers b) Transportation of relief c) Relief stored godowns d) Distribution of relief e) Relief camps f) Free kitchen centers / Feeding centers g) Relief officials h) VIP's / VVIP's dealing with relief distribution i) Air dropping zones		
Order in advance for the requirements.		
Storage of materials in advance at the inaccessible pockets.		
Ensuring pre position of medical aids.		
Evaluating the depth of impact of disaster at different locations.		

Prioritizing the disaster sites depending upon the magnitude.		
Uninterrupted supply of relief materials to Relief camps / Multipurpose shelters.		
Provision for free kitchen / distribution of cooked food.		
Provision for transportation.		
Alternate rout chart to reach the disaster sites / weak & vulnerable points.		
Arrangements for Trauma counseling facilities		
Initiating helps from local NGOs / CSOs / Anganwadi Workers		
Keeping an account of the list of private stockiest / Millers etc.		
Family pack should be made in advance.		
Type of relief materials to be finalized for different types of disasters,		
Ensuring MSL (minimum standard limit) at all the fair price shop / Wholesalers etc.		
Packed water to be pre stocked / Drinking water supply		
Public address system / Public information center activated		
Precautionary measures through Leaf lets / Pamphlets.		
With SEOC / ASDMA / RDC / Rev. Dept.		
With S.P. / CMO / DVO / CO / DTO		
With Irrigation / Line Departments.		
With NDRF/SDRF /Army Personnel's NCC / NSS etc.		
With Fire & Emergency officer		
With Private Resource persons like Doctors / Engineers etc.		
With NGOs / CBOs / CSOs		
With neighboring district HQ.		
With Student mass		
Road clearance.		
Eviction of Encroachments.		
Arrangements for alternate routes		
Identification of Causalities.		
Preparing reports on UD cases.		
Electricity restoration.		
Transportation / communication restoration.		
Water supply restoration.		
Normalcy restoration.		
Restoration of Educational Institutions.		
Weak & Vulnerable areas.		

h.2 Check List For S.P.

PREPARED ACTION TAKEN	Y/N	REMARKS
Ensuring communication establishment of Dist. Police H.Q. with P.S./ O.P.s / DEOC/Divisional Commissioner/Neighboring Police H.Q's .		
Test checking of receipt of transmission of messages		
Ensuring Proper functioning of communication equipments or systems.		
Alternate communication arrangements in case of failure of one system.		
Training & Mock drill to VDP for disseminating a Cyclone/Flood warning.		
Flow of information Up & Down as follows DEOC .---S.P.----P.S. / O.P's. ----- VPD.		
Public address system to be kept ready along with vehicles.		
Highlighting Control Room Phone No's. & other important PH no's.		
Preparing a database for Important Telephone Numbers.		
Adequate warning mechanism to be ensured for evacuation.		
An officer to be designated as Nodal officer for evacuation.		

Community assistance in organizing emergency transport of seriously injured to the Medical center.		
Antisocial elements identified and taken care of.		
Community assistance in road clearance.		
Traffic management, Patrolling on State/National High ways and roads leading to disaster sites.		
Roads to be identified to made a) One way b) To be blocked.		
Passenger carrying buses etc. to be diverted away from Disaster sites.		
Security provisions in a) Shelters b) Transit camps c) Hospitals & Medical center.		
Areas to be identified & cordoned off.		
Public information centers activated.		
Co-ordination with SDRF/NDRF / Army personnel in rescue and evacuation.		
Ensuring advance stocking of resource for evacuation equipments like ladders, rope, petromax lights etc.		
Alternate route charts for weak & Vulnerable points.		
Provision for security in a) Relief receiving centers b) Transportation of relief c) Relief stored godowns d) Distribution of relief e) Relief camps f) Free kitchen centers / Feeding centers g) Relief officials h) VIPs' / VVIPs' dealing with relief distribution i) Air dropping zones		
Assisting Dist. Authorities for action against Hoarders, Black Marketers etc.		
Safe guarding the weak & Vulnerable points on river embankment.		
Taking the relief poaching to task.		
Safe guarding the public / Govt. properties.		
With DEOC / DC / Divisional Commissioner.		
With CMO / DVO / CSO / RTO		
With Irrigation / Line Departments.		
With Army Personnel's.		
With Fire officer / NCC / NSS etc.		
Road clearance.		
Eviction of Encroachments.		
Arrangements for alternate routes		
Identification of Causalities.		
Preparing reports on UD cases.		

h. 3 Check List for ADC & CEO ,DDMA:

PREPARED ACTION TAKEN	Y/N	REMARKS
Ensuring communication establishment of DEOC with Block control rooms / Line Dept. Control Rooms / Circle Officer / BDO Office / Neighboring DEOC / Police control rooms / ASDMA / Revenue control room / SEOC / IMD / SEOC		

Test checking of receipt & transmission of messages.		
Ensuring Proper functioning of communication equipments or systems.		
Alternate communication arrangements in case of failure of one system.		
Training & Mock drill of officials designated for disseminating a Cyclone/Flood warning.		
Flow of information Up & Down as follows 1) DEOC /ADC --- BCR (Zones) / Circles --- Sub-Zones --- G.P CR.--- Villages 2) Rev. Deptt. / SEOC / IMD ---- DC / DEOC/ADC ---- Line Dept C.R./ Police C.R / RTO. / CMO / CDVO / DIPRO.		
Public address system to be kept ready along with vehicles.		
Highlighting Control Room Phone No's.		
Preparing a database for Important Tel Nos. & Alternate Tel Nos.		
DEOC to operate with shift (24 hours & 365 days).		
Battery/Charging sets to be kept charged with arrangements for stand by Battery sets.		
Detail report of the situation to be displayed for everyone's information at DEOC.		
Adequate warning mechanism to be ensured for evacuation.		
Officers at different control rooms to be designated as Nodal officer for evacuation.		
Co-ordination between Dist. Administration with NGOs / CBOs etc.		
Pre placements of Machine & country boats at weak & Vulnerable points		
Mapping of cyclone shelters serving Vulnerable villages.		
Identification of Mounds , Cattle sheds, Tracotr .		
SDRF/NDRF/Army assistance / Special task group to be pre prepared.		
Rescue groups to be Mock drilled.		
Co-ordination with Police force / Police arrangements / Fire brigade staff.		
Contact Person / Address / Telephone No. of different Private / Govt. Vehicle to be kept in advance.		
Organizing vehicles / ambulance for immediate assistance to the affected mass.		
Community assistance in road clearance.		
Passenger carrying buses / transportation etc. to be diverted away from Disaster sites.		
Areas to be identified & cordoned off.		
Public information centers activated.		
Gender / Old age issue must be taken care of.		
Ensuring advance stocking of resource for evacuation equipments like ladders, rope, petromax lights etc.		
Safe route / alternate route charts from / to weak & Vulnerable points.		
Evacuation routes not to be blocked for long time.		
Order of evacuation should be a) Seriously injured & sick b) Children, women, Handicapped, old age c) Able bodied.		
Petrol / Kerosene Oil / Diesel to be kept reserved in advance		
Ensuring supply of Food & Water		
An officer to be appointed as the relief officer.		
Provision for security in a) Relief receiving centers b) Transportation of relief c) Relief stored godowns d) Distribution of relief e) Relief camps f)Free kitchen centers / Feeding centers g) Relief officials h) VIP's / VVIP's dealing with relief distribution i) Air dropping zones		
Order in advance for the requirements.		
Storage of materials in advance at the inaccessible pockets.		
Ensuring pre position of medical aids.		

Evaluating the depth of impact of disaster at different locations.		
Prioritizing the disaster sites depending upon the magnitude.		
Uninterrupted supply of relief materials to Relief camps / Multipurpose shelters.		
Provision for free kitchen / distribution of cooked food.		
Provision for transportation.		
Alternate rout chart to reach the disaster sites / weak & vulnerable points.		
Arrangements for Trauma counseling facilities		
Initiating helps from local NGOs / CSOs / Anganwadi members		
Keeping an account of the list of private stockiest / Millers etc.		
Family pack should be made in advance.		
Type of relief materials to be finalized for different types of disasters,		
Ensuring MSL (minimum standard limit) at all the fair price shop / Wholesalers etc.		
Packed water to be pre stocked / Drinking water supply		
Public address system / Public information center activated		
Precautionary measures through Leaf lets / Pamphlets.		
With SEOC/ ASDMA / RDC / Rev. Dept.		
With Different official of the Collectorate.		
With S.P. / CMO / DVO / CO / DTO		
With Irrigation / Line Departments.		
With Army Personnel's NCC / NSS etc.		
With Fire officer		
With Private Resource persons like Doctors / Engineers etc.		
With NGOs / CBOs / CSOs		
With neighboring district HQ.		
With Student mass		
Road clearance.		
Eviction of Encroachments.		
Arrangements for alternate routes		
Identification of Causalities.		
Preparing reports on UD cases.		
Electricity restoration.		
Transportation / communication restoration.		
Water supply restoration.		
Normalcy restoration.		
Estimation of the loss.		

h. 4 Check List For Joint Director (Health).

PREPARED ACTION TAKEN	Y/N	REMARKS
Ensuring communication establishment with DEOC, P.H.C.s, C.H.C.s, S.H.Cs (N), Medical Aid Centres & Sub Centres		
Test checking of receipt & transmission of messages.		
Ensuring Proper functioning of communication equipments or systems.		
Alternate communication arrangements in case of failure of one system.		
Training & Mock drill of officials designated for disseminating a Cyclone/Flood warning.		
Flow of information To & Fro as follows DC/ DEOC -----C.D.M.O. ----- M.O., P.H.Cs, C.H.Cs etc. ----- M.O, Sub Centres ----- Medical Aid Centres.		
Public address system to be kept ready along with vehicles.		

Highlighting Medical Control Room Phone No's. .		
Preparing a database for Important Tel Nos. & Alternate Tel Nos.		
Control room to operate with shift Medical officers (24 hours & 365 days).		
Battery/Charging sets to be kept charged with arrangements for stand by Battery sets.		
Detail Precautionary report of the situation to be displayed for everyone's information.		
Ensuring prevention of water born diseases.		
Placement of requirements of medicines etc.		
Adequate warning mechanism to be ensured for evacuation.		
Officers at different control rooms to be designated as Nodal officer for evacuation.		
Functioning of medical Aid Centres in the shelters / weak & Vulnerable areas.		
Adequate supply of Medicines etc required for treatment of people rescued.		
Ambulance to be kept in readiness.		
Formation of Mobile units & Deputing these mobile units with Medicines to accompany the rescue team.		
Preventive measures to stop spread of epidemics in the shelters / relief camps.		
Distribution of Leaf-lets / Pamphlets for Dos & Do Nots.		
Special Attention for water sanitation.		
Ensuring functioning of DDCs (Drug Distribution Centre)		
Uninterrupted supply of Medicines to the DDCs / Relief camps / Sub Centres / Multipurpose shelters.		
An officer to be designated as relief medical officer.		
The following emergency medical equipment are stocked • Drugs used for treatment of cut and fractures, such as tetanus toxid, analgesics and antibiotics. • Drugs used for the treatment of diarrhea, water-borne diseases and flu (including oral dehydrating supplies). • Drugs required treating burns and fighting infections. • Drugs needed for detoxification including breathing equipments.		
Discharge of all ambulatory patients whose release does not pose a health risk to them.		
Non-ambulatory patients relocated within the hospital to safest areas.		
Equipment supplies such as candles, matches, lanterns and extra clothing provided for the comfort of the patients.		
Emergency Generator available.		
Adequate supplies of anesthetic gases for surgery cases available.		
The hospital water storage tanks were filled.		
An area of the hospital designated for receiving large number of casualties.		
Emergency admissions • Procedures developed. • Records maintained. • Work schedules to ensure availability of adequate staff.		
In house emergency medical teams to ensure that adequate staff available at all times to handle emergency causalities.		
Emergency accommodations provided for, for medical personnel from outside the area.		
Security arrangements made at hospitals.		
Public address system / Public information center activated at the hospital.		
Trauma counseling facilities.		
With DC / DEOC, S.P, PHE, WRD & Line Dept.		
With NGOs / CBOs / CSOs.		
With Health Dept. /Red Cross		
With Private Ambulance / Nursing Homes / Doctors / Specialist.		

Water Sanitation while the normalcy restores.		
Safe Disposal of carcasses.		
Ensuring proper functioning of DDCs.		
More Medical Aid Camps at disaster sites / Rehabilitation sites.		
Protection against epidemics water born diseases & air born diseases.		
Supply of disaster specific medicines.		
Record mentioning the details of casualties.		
Trauma counseling system developed.		

h.5 Check List For B.D.Os.

PREPARED ACTION TAKEN	Y/N	REMARKS
Ensuring communication establishment of BCR with DEOCs / Line Dept. control rooms / Sub-Zones / Neighboring Block control room / Police control rooms / IMD / State flood control room.		
Test checking of receipt & transmission of messages.		
Ensuring Proper functioning of communication equipments or systems.		
Alternate communication arrangements in case of failure of one system.		
Training & Mock drill of officials designated for disseminating a Cyclone/Flood warning.		
Flow of information Up & Down as follows 1) DEOC / Collector --- BCR (Zones) / Circles --- Sub-Zones --- G.P CR.--- Villages.		
Public address system to be kept ready along with vehicles.		
Highlighting Control Room Phone No's. .		
Preparing a database for Important Tel Nos. & Alternate Tel Nos.		
BCR to operate with shift (24 hours & 365 days).		
Battery/Charging sets to be kept charged with arrangements for stand by Battery sets.		
Detail report of the situation to be displayed for every ones information at BCR.		
Adequate warning mechanism to be ensured for evacuation.		
Officers at different control rooms to be designated as Nodal officer for evacuation.		
Co-ordination between Block Administrations with NGOs, CBOs.		
Pre placements of Power & country boats at weak & Vulnerable points		
Mapping of cyclone shelters to the Vulnerable villages.		
Identification of Mounds & Cattle sheds.		
SDRF/NDRF/Army assistance to be pre prepared.		
Rescue groups to be Mock drilled.		
Co-ordination with Police force / Police arrangements / Fire brigade staff.		
Contact Person / Address / Telephone No. of different Private / Govt. Vehicle to kept in advance.		
Organizing vehicles / ambulance for immediate assistance to the affected mass.		
Community assistance in road clearance.		
Passenger carrying buses / transportation etc. to be diverted away from Disaster sites.		
Areas to be identified to be cordoned off.		
Public information centers activated.		
Gender / Old age issue must be taken care of.		
Ensuring advance stocking of resource for evacuation equipments like ladders, rope, petromax lights etc.		
Safe route / alternate route charts from / to weak & Vulnerable points.		
Evacuation routes not to be blocked for long time.		
Order of evacuation should be a) Seriously injured & sick b) Children, women, Handicapped , old age c) Able bodied.		

Petrol / Kerosene Oil / Diesel to be kept reserved in advance		
Ensuring supply of Food & Water		
An officer to be appointed as the relief officer.		
Provision for security in a) Relief receiving centers b) Transportation of relief c) Relief stored godowns d) Distribution of relief e) Relief camps f) Free kitchen centers / Feeding centers g) Relief officials h) VIP's / VVIP's dealing with relief distribution i) Air dropping zones		
Placement of order in advance for the requirements.		
Storage of materials in advance at the inaccessible pockets.		
Ensuring pre position of medical aids.		
Evaluating the depth of impact of disaster at different locations.		
Prioritizing the disaster sites depending upon the magnitude.		
Uninterrupted supply of relief materials to Relief camps / Multipurpose shelters.		
Provision for free kitchen / distribution of cooked food.		
Provision for transportation.		
Alternate rout chart to reach the disaster sites / weak & vulnerable points.		
Arrangements for Trauma counseling facilities		
Initiating helps from local NGOs / CSOs / Anganwadi members		
Keeping an account of the list of private stockiest / Millers etc.		
Family pack should be made in advance.		
Type of relief materials to be finalized for different types of disasters,		
Ensuring MSL (minimum standard limit) at all the fair price shop / Wholesalers etc.		
Packed water to be pre stocked / Drinking water supply		
Public address system / Public information center activated		
Precautionary measures through Leaf lets / Pamphlets.		
With DEOC / DC.		
With Police / M.O. / Fire officer		
With Line Departments.		
With Army Personnel's / NCC / NSS etc.		
With Student mass		
With Private Resource persons like Doctors / Engineers etc.		
With NGOs / CBOs / CSOs		
With neighboring Block HQ.		
Road clearance.		
Eviction of Encroachments.		
Arrangements for alternate routes		
Identification of Causalities.		
Preparing reports on UD cases.		
Electricity restoration.		
Transportation / communication restoration.		
Water supply restoration.		
Normalcy restoration.		
Estimation of Losses		

h.6 Check List For Circle Officers.

PREPARED ACTION TAKEN	Y/N	REMARKS
Ensuring communication establishment with DEOC / BCR / Line Dept. control rooms / Zones / Sub-Zones / Police control rooms / State flood control room.		
Test checking of receipt & transmission of messages.		
Ensuring Proper functioning of communication equipments or systems.		

Alternate communication arrangements in case of failure of one system.		
Training & Mock drill of officials designated for disseminating a Cyclone/Flood warning.		
Flow of information Up & Down as follows 1) DEOC--- BCR (Zones) / Circle --- Sub-Zones --- G.P .--- Villages		
Public address system to be kept ready along with vehicles.		
Highlighting Control Room Phone No's. .		
Preparing a database for Important Tel Nos. & Alternate Tel Nos.		
Battery/Charging sets to be kept charged with arrangements for stand by Battery sets.		
Adequate warning mechanism to be ensured for evacuation.		
Officers at different control rooms to be designated as Nodal officer for evacuation.		
Co-ordination between Dist. Administration with NGOs, CBOs .		
Pre placements of Power & country boats at weak & Vulnerable points		
Mapping of cyclone shelters to the Vulnerable villages.		
Identification of Mounds & Cattle sheds.		
Rescue groups to be Mock drilled.		
Co-ordination with Police force / Police arrangements / Fire brigade staff.		
Contact Person / Address / Telephone Nos. of different Private / Govt. Vehicles to kept in advance.		
Organizing vehicles / ambulance for immediate assistance to the affected mass.		
Community assistance in road clearance.		
Passenger carrying buses / transportation etc. to be diverted away from Disaster sites.		
Areas to be identified & cordoned off.		
Public information centers activated.		
Gender / Old age issue must be taken care of.		
Ensuring advance stocking of resource for evacuation equipments like ladders, rope, petromax lights etc.		
Safe route / alternate route charts from / to weak & Vulnerable points.		
Evacuation routes not to be blocked for long time.		
Order of evacuation should be a) Seriously injured & sick b) Children, women, Handicapped, old age c) Able bodied.		
Petrol / Kerosene Oil / Diesel to be kept reserved in advance		
Ensuring supply of Food & Water		
An officer to be appointed as the relief officer.		
Provision for security in a) Relief receiving centers b) Transportation of relief c) Relief stored godowns d) Distribution of relief e) Relief camps f) Free kitchen centers / Feeding centers g) Relief officials h) VIP's / VVIP's dealing with relief distribution i) Air dropping zones		
Evaluating the depth of impact of disaster at different locations.		
Prioritizing the disaster sites depending upon the magnitude.		
Uninterrupted supply of relief materials to Relief camps / Multipurpose shelters.		
Provision for free kitchen / distribution of cooked food / transportation..		
Alternate rout chart to reach the disaster sites / weak & vulnerable points.		
Arrangements for Trauma counseling facilities		
Initiating helps from local NGOs / CSOs / Anganwadi members		
Keeping an account of the list of private stockiest / Millers etc.		
Type of relief materials to be finalized for different types of disasters,		
Packed water to be pre stocked / Drinking water supply		
Public address system / Public information center activated		

Precautionary measures through Leaf lets / Pamphlets.		
With DEOC / DC.		
With Police / M.O. / Fire officer / B.D.Os		
With Army Personnel's / NCC / NSS etc.		
With Student mass		
With Private Resource persons like Doctors / Engineers etc.		
With NGOs / CBOs / CSOs		
With neighboring Block HQ.		
Road clearance.		
Arrangements for alternate routes		
Identification of Causalities.		
Transportation / communication restoration.		
Water supply restoration.		
Normalcy restoration.		
Estimation of Losses		

h.7 Checklist For APDCL:

PREPARED ACTION TAKEN	Y/N	REMARKS
Radio communications established with Emergency Operations Centre, Deputy Commissioner, DEOC and Departmental offices within the division		
An officer appointed as "Officer-in-Charge-power Supply"		
Standby arrangements for temporary electric supply or generators made for Hospitals, Water department, Collectorate, Police stations, Telecommunications buildings, Meteorological stations, Transit camps, SOC Feeding Centers, Relief camps, Cattle camps, Godowns for storing relief materials, Access roads.		
Each depot provided with disaster management tool kit		
Inspection, and repairs if needed, carried out for High tension lines, Towers, Substations, Transformers, Insulators, Poles		
Clearing of damaged poles carried out.		
Salvage of conductors and insulators done.		
Emergency accommodations undertaken for staff from outside the area.		
An itemized damage assessment carried out		

h.8 Checklist of Station Officer ,F&ES:

PREPARED ACTION TAKEN	Y/N	REMARKS
Communication established with Police, DEOC, SEOC , Medical Office		
Essential fire fighting equipments, search ,rescue are stocked Vehicle in good condition, Fuel, Masks, ladders etc.		
Personnel are trained to fight out different fire disaster situation		
Personnel are trained in the evacuation work		
Phone lines are always in order and Community may be informed about he contact points.		
Regular staff assessment for 24 hours to meet emergency		
Fire prone zones identified		
Steps have taken to educate people		
Minimum emergency response time (in minutes)		
Operating procedure –preparedness, during fire and rehabilitation		

Local authority should be kept informed for assistance		
Rescue of life and property		
Aid for Medical services.		
Local bodies should see the fire hazards for water supply points		
Rush to the spot to combat the situation		
Police to control the crowd and to help in giving assistance for relief distribution		
Communication equipments-VHF		
Informed the local bodies for water supply –available sources		
First aid training to all		
Revenue Department coordinate for relief rehabilitation		
Village volunteers should seek the help of GP for water supply		
Wells /ponds may be constructed where there is lack of water.		

h.9 Checklist For IRRIGATION DEPARTMENT:

PREPARED ACTION TAKEN	Y/N	REMARKS
Radio communications established with Emergency Operations Centre, Deputy Commissioner, DEOC and Departmental offices within the division		
An officer appointed as "Officer-in-Charge-Irrigation"		
Emergency tool kits for all technical assistants prepared.		
Water level gauges on minor tank structures not having level gauges marked.		
Repairs/under construction activities are well secured.		
Round the clock inspection and repair being carried out of Bunds of dams, Irrigation channels, Bridges, Culverts, Overflow channels as may be necessary.		
Round the clock inspection and repair being carried out of Pumps, Generators, Motor equipment and Station buildings.		
Level of impounding in the tanks reduced. Coordination of this action with other districts is done.		
Inlet and outlet to tanks are cleared.		

h.10 Checklist For Agriculture Departments:

PREPARED ACTION TAKEN	Y/N	REMARKS
Communication link within the division established with Deputy Commissioner, DEOC, Agricultural colleges, Seed banks, Nurseries (private and public).		
The District Agriculture Officer designated as "Officer-in-Charge-Agriculture'' for DM		
Agricultural equipments, which may be required, stocked.		
Contact established with soil and water testing laboratories.		
Extent of damage assessed for Soil, Crop, Plantation, Micro-irrigation systems and Storage facilities Requirements for salvage or replantation assessed		
Information provided to all concerned about the disasters, likely damages to crops and plantations, and information about ways to protect the same.		
Actions coordinated with Irrigation Department, DRDA		
Organized transport, storage and distribution of Seeds, Fertilizers, Pesticides and Labour		
Cleaning operations carried out to avoid water logging and salinity.		

Surveillance for pests and diseases being carried out.		
Public information center established.		
NGOs and other relief organizations informed of the resources of the department.		
Farmers assisted to re-establish their contacts with agriculture produce market.		
Adequate facilities provided to field teams.		

h.11 Checklist For ANIMAL HUSBANDRY DEPARTMENT:

PREPARED ACTION TAKEN	Y/N	REMARKS
Radio Communication link established with Deputy Commissioner, DEOC, Emergency Operations Centre, Veterinary aid centers and Hospitals (including private practitioners) within the division.		
The District Animal Husbandry Officer designated as "Officer-in-Charge-Veterinary Services"		
Emergency medical equipments required are stocked.		
All veterinary hospitals and centers staff informed about the disasters, likely damages and effects, and ways to protect life, equipment and property.		
Emergency electrical generator arranged.		
Emergency supplies of anesthetic drugs arranged.		
Hospital water storage tanks filled		
An area of the hospital prepared for receiving large number of livestock		
Emergency admission procedures developed (with adequate record keeping).		
Transfer of seriously injured livestock from villages to veterinary aid centers and hospitals organized.		
Established at disaster sites Cattle camps, Additional veterinary aid centers.		
Adequate sanitary conditions maintained Cleaning operations being carried out Epidemiological surveillance is being undertaken		
Emergency accommodations available for veterinary staff from outside the area.		
Organized for cattle camps Water, Fodder and Animal feed.		
Public information center established.		
The local police, and rescue groups informed of the resources of each veterinary aid centers and hospital.		

h.12 Checklist For PWD -Roads:

PREPARED ACTION TAKEN	Y/N	REMARKS
Radio Communication link established with Deputy Commissioner, DEOC, Emergency Operations Centre, Departmental offices within the division.		
An officer appointed as "Officer-in-Charge-PWD"		
Extra transport vehicles dispatched from headquarters		
Work under construction secured		
Heavy equipment, such as front-end loaders, have been secured.		
All work teams issued two-way communication link.		
Inspection and emergency repairs, if necessary, carried out for all Roads, Roads bridges, Underwater inspection of foundations and piers, Concrete and steelworks.		
Inspection and emergency repairs, if necessary, carried out for all buildings and structures of the state government (including hospital buildings)		
Emergency inspection by mechanical engineer of all plant and equipment in the District workshops carried out.		

Emergency tool kits assembled for each division		
Routes strategic to evacuation and relief marked		
Adequate road signs installed to guide and assist the drivers.		
Priority listing made for which roads to be opened first.		
Essential equipments such as Towing vehicles, Earth moving equipments, Cranes etc. Made available		
Begin clearing roads		
Community assistance mobilized for road clearing		
The following activities were undertaker Cleaning of ditches, Grass cutting, Burning or removal of debris and Cutting of dangerous trees along the roadside in the affected area.		
The following repair works were undertaker for All paved and unpaved road surfaces, Pothole patching and Any failure of surface foundations in the affected areas.		
Construction work undertaken for temporary roads to serve as access to Temporary transit camps, Relief camps and Medical centers.		
Construction work undertaken for temporary structures required for organizing relief work such as Relief camps, Feeding centers, Medical facilities, Cattle camps etc.		
An up-to-date report of all damage and repairs kept in the district office report book.		

h.13 Checklist For PHE :

PREPARED ACTION TAKEN	Y/N	REMARKS
Radio Communication link established with Deputy Commissioner, DEOC, Emergency Operations Centre, Departmental offices within the division.		
One officer appointed as “Officer-in-Charge-Water Supply ”		
Ensured that the hospital storage tank is full and the hospital is conserving water.		
Informed people to store emergency supply of drinking water.		
Continuous monitoring carried out for Wells, Intake structures, Pumping stations, Buildings above ground, Pumping mains and The treatment plant		
Standby diesel pumps or generators installed in damage proof buildings.		
Provision for standby water supply made.		
Procedures were established for the emergency distribution of water if existing supply was disrupted.		
Provisions to acquire tankers and establishing other temporary means of distributing water on an emergency basis carried out.		
Provisions to acquire containers and storage tanks required for storing water on an emergency basis carried out.		
Water distributed to All transit camps, Relief camps, Affected villages & Cattle camps		
Buffer stock of fuel for the motors acquired		
Emergency repairs of damages to water supply systems carried out		
Appropriate sources of potable water identified.		
Unacceptable water sources identified Necessary precautions taken to see that no water is accessed from such sources.		
Alternate water supply arranged in Feeding centers, All transit camps, Relief camps, Cattle camps and The affected areas.		
Drinking water supply is disinfected as per the standards and procedures laid down.		
Emergency accommodations for staff from outside the area provided.		

CHAPTER XIV
IMPORTANT CONTACT NUMBERS

Sl No.	Name	Designation	Contact No
1.	**Mrs. Varnali Deka , IAS**	District Commissioner & Chairman, DDMA	**94350-43004 (M)** **03624-220496 (O)** **03624-220218 (R)** **03624-220469 (F)** **03624-220371 (F)**
2.	Sri Gaya Prasad Agarwala , ACS	CEO, Zilla Parishad Cum PD DRDA,	94350-07907
3.	Sri Karmadev Brahma. ACS	DDC .Nalbari	98540-59252
4.	Sri Rajib Kr Das, ACS	ADC	90857-28188
5.	Sri Asutosh Deka, ACS	ADC	98549-84921
6.	Sri Jonti Deka, ACS	ADC	91010-40208
7.	Smti. Runav Ramchiary , ACS	ADC & CEO DDMA , Nalbari	88768-28712
8.	Sri Ajitabh Bhoumick, ACS	Asst. Commissioner	78965-54289
9.	Sri Bandeep Rabha ,ACS	Asst. Commissioner	70992-19481
10.	Sri Udeshna Sarma .ACS	Asst. Commissioner	84860-73400
11.	Dr. Priyanka Kashyap, ACS	Asst. Commissioner	99576-94135
12.	Sri Gunjana Saikia .ACS	Election Officer,	87248-24501
13.	Sri Abhijit Kundu, ACS	Asst. Commissioner	86381-46952
14.	Sri Subhankar Hore ACS	Asst. Commissioner	70025-60843
15.	Sri Suparna Dey	Asst. Commissioner	93959-31480
16.	Sri Bandana Devi ,AFS	i/c/FAO	87238-21451

REVENUEE CIRCLE OFFICER

Sl	Name of Circle Officers	Revenue Circle	Contact No.
1	Sri Silpi Shikha Thakuria , ACS	Circle Officer, Nalbari	70421-15711
	Mrinal Haloi , ALRS	CO (A)	84863-66937
2	Sri Kaustubh Roy, ACS	Circle Officer, Barkhetri	70027- 07756
		CO (A)	
3	Sri Namrata Das,ACS	Circle Officer, Ghograpar	84869-74467
4	Sri Bibhash Pathak ACS	Circle Officer, Tihu	70021-51739
5	Smt, Rima Kaushik ALRS	Circle Officer, Paschim Nalbari	82549-37780

6	Dr. Sangita Sarma, ALRS	Circle Officer, Banekuchi	87618-02187
7	Sri Shahnawaz Ikbal ,ALRS	Circle Officer, Barbhag	88226-01677
	Sri Abbas Mirza Ahmed	CO (A)	70026-65311

BLOCK DEVELOPMENT OFFICER

Sl.	Name of BDOs	Office Address	Contact No.
1	Sri Ashim Mazumdar	BDO, Pas. Nalbari	95089-81999
2	Sri Ashim Mazumdar ic	BDO , Madhapur	95089-81999
3	Sri Aziza Shabenur	BDO, Barbhag	86387-82400
4	Sri Prakash Barman	BDO, , Barkhetri	94355-19026
5	Smti. Babita kalita , ALRS	BDO, Ghograpar	88129-81353
6	Sri Bikash Roy	BDO, Tihu	99549-31520
7	Sri Bahbani Pegu	BDO, Pub-Nalbari	84740-89937

ALL Head Of Department

Sl.	Name Of Officers	Designation	Contact No.
1.	Sri Prabin Medhi	District Agriculture Officer	96783-27411
2.	Pratul Sarma	E.E., Agriculture	98649-41611
3.	Nomal Bayan	DRCS I/C	94354-80870
4.	Abdul Latif	ARCS	70029-05204
5.	Bichtra Narayan Medhi	Dy. Director Eco. & Sts.,	9864187928
6.	Chandan Kalita	i/c Supdt, Food & Civil Supply	9101138697
7.	Sri Jiban Jyoti Sarma	E.E. PWRD, Nalbari Dist. Territorial Road Division	98640-46091
8.	Nikunja Mohan Goswami	E.E. PWD(Building)	86382-38629
9.	Sri Nikunja Sarma	E.E. (WR)	94010-99243
10.	Sonjab Ali	E.E. (B. Board)	94350-23415
11.	Sri Nitul Talukdar	E.E. PHE Nalbari,	86381-36185
12.	Sri Pranjal Pathak	E.E.PHE Belsor Divn.	94350-24988
13.	Sri Ashok Dev Choudhury	SE. PHE , Nalbari	98640-57652
14.	Sri Rajib Langthasa	S.E. Engineer, Irrigation	97068-40852
15.	Sri Rajib Langthasa	E.E. Irrigation Bharkhtri. Dharmapur,Nalbari District	97068-40852
16.	Nizamuddin Ahmed	E.E. NEC-Divn.,Guwahati	97067-52740
17.	Suchil Barrua	E.E., A.A.C.P	94350-90037
18.	Deep Borah	E.E, Urban Water Supply	70020-83506
19.	Kamal Deka	J.E, Urban Water Supply	76358-51901
20.	Sri Nripen Deka	AGM, APDCL, Nalbari	86381-24359
21.	Dri Diganta Das	AGM, (RE)RGGVY	9435548524/ 97072-16389
22.	Simanta Kr Deka	DEEO cum DMC	93657-98748
23.	Honey Chamua	BEEO, Pub Nalbari	94350-22191
24.	Bhabesh Talukdar	BEEO, Paschim Nalbari	91014-90394
25.	Nikunja Barman	BEEO, Barkhetri	70861-94905

26.	Verish Kachari	BEEO, Tihu-Barama	70022-58915
27.	Rajendra Kalita	BEEO, Borigog-Banbhag	70020-60269
28.	Jayanta Thakuria	Inspector of School (IS)	70052-20491
29.	Dr Anupam Sarma	Dist. Fishery Dev. Officer	99579-41576
30.	Mukut Ch,Das	DFO, (Social Forestry)	86388-86912
31.	Sunny Chudhury	DFO, NK. Divn. (Territorial)	9401592905
32.	Dr. Kailash Deka	Jt. Director Health Services	97060-65853
33.	Dr. Kameswar Lahkar	Addl. CMO & HO	94350-28232
34.	Dr. Biren Medhi	In-charge SMK, Nalbari	
35.	Dr.Dwipen Das	TB Officer (RNTCP)	70020-60163
36.	Minakshi Barpujari	DPM(NHM)	94357-30601
37.	Pradip kr. Haloi	District Malaria Officer	98591-34661
38.	Dr. Dilip Kalita	District Surveillance Officer	98546-35090 `
39.	A.J Saikia	Inspector of Drugs	70022-03961
40.	Dr.Subodh Barman	Dist. Vety. Officer	94353-08739
41.	Apurba Baishya	Asstt.Director, Handloom and Textile	9101091727
42.	Dhireswar Kachari	G.M. DICC	97073-28584
43.	Chumpi Chutia	DIPRO, Nalbari	70861-49068
44.	Apurba Roy	Dist. Employment Officer	98648-22459
45.	Dulu Hazarika	Dist Labour Officer	78966-94548
46.	Luthuraj Basumatary	Dist. Sports Offocer	97074-50686
47.	Kishore Talukdar	S.O, Electrical	94353-23206
48.		Supdt. Dist. Jail i/c	
49.	Sukanya Das	DSWO, Social Walfare	94351-43322
50.	Rabin Choudhary	Divisional Officer, Soil Conservation	86385-81146
51.	Hriday Nanda Kalita	Asstt. Director, Sericulture	94353-57863
52.	Nipjyoti Das	Dy. Director, Town and Country Planning	98645-77108
53.	Nilakshi Choudhury	Supdt. ASTC	86380-42453
54.	Sonit Bora	DTO, Transport	94351-10901
55.	Dwipen Das	Supdt. Of Tax, Tax Dept.(Sale Tax)	87239-02103
56.	Mitali Roy	Dy. Director Dairy Development	93158-39880
57.	Jyotish Das	Chief Manager SBI	88110-72522
58.	Sarvesh Vijayanta	LDM	95470-55455
59.	Tanmoy Das Kashyap	Director, RSETI	78966-79262
60.	Utpal Bezbaruah	DDM, NABARD	94851-76810
61.	Khanin Das	Food Safety Officer	70868-67523
62.	Ramen Goswami	Supdt. ITI	94017-00466
63.	Bandana Devi	i/c, Treasury Officer, Tihu	87238-21451
64.	Boxibolan Mohammad	Treasury Officer, Belsor	86385-64296
65.	Bibhash Pathak	Treasury Officer Tihu	70021-51739
66.	Simanta Kr Deka	Dist. Adult Education ,Officer	94351-10186
67.	Goutom Gogoi	Tourist Information Officer	94357-96317
68.	Pramod Barman	District Librarian	99570-14178

69.	Dhanjit Sarma	i/c Dist. Housing Officer	84029-83443
70.	Akbar Ali	Dist. Officer, KVIB	98646-34218
71.	Prahlad Gohoi	Principal VKV	94359-09459
72.	Dipak Bajaj	C/A	94350-28255
73.	Zulhas Ali	Manager i/c,FCI	84861-76019
74.	Vikash Pathania	Sr. Manager, Punj Lyald	88110-19193
75.	Ronn Pakrashi	Chief Co-Ordinotor Officer, Mega Food Park	88110-96878
76.	Dr. Bipin Talukdar	Managing Director, United Hospital	94350-27699
77.	B.R Swamy	Principal, KV Rangia	9401598921
78.		DIO,Nalbari	
79.	Arun Kumar Bhari	SDE, Central Water Commission	7389504299
80.	Ranjan Barman	Scientost C, NIC	93654-42847
81.	Hemen Deka	NIC	97065-70301
82.	Manimugdha Pathak	NIC	90148-30121

Satellite phone Numbers

Sl. No	Name of District/ Organization/ Office	Satellite phone Numbers	Office No
1	**DDMA, DEOC, Nalbari**	**8991126854**	**03624 220219**
2	**Tihu Circle Office**	**8991126856**	
3.	**Barkhetri Circle Office**	**8991126855**	

DEOC STAFF DETAILS

Sl.	Name	Designation	Contact no
1	Dr. Hemanta Baishya	DPO,DDMA, Nalbari	9854082113/ 9706050060
2	Shapna Ahmed	Information Asstt, DEOC, DDMA	8486851050/ 9365728509
3	Dhruba Jyoti Rajbangshi	Information Asstt, DEOC, DDMA	9101005575/ 8011430124
4	Mahtab Hussain	Information Asstt, DEOC, DDMA	9678039053
5	Samnur Ali	Information Asstt, DEOC, DDMA	9678060287

NAME OF FIELD OFFICER

Sl No	Name	Revenue Circle	Contact No
1.	Debajit Tahkura	F.O, Paschim Nalbari	96789-99146
2.	Banashree Barman	F.O, Ghograpar	88760-37642/ 70026-66801
3	Dharitri Sarma	F.O, Nalbari	86385-89257
4	Deepmoni Talukdar	F.O, Barkhetri	86384-43263

5	Himashree Baishya	F.O, Tihu	84748-47687/ 88763-89324
6	Rajiv Chakravarty	F.O, Barbhag	87230-68342/ 99574-71033
7	Koushik Kalita	F.O, Banekuchi	60035-79617

Fire & Emergency Service Nalbari

Fire Station	i/c Name	Contact No.
Mukalmua	Naren Deka i/c	03624-286422(O)/ (M) 99540-15487
Belsor	Anindita Bhatta	03624-285142/(M) 98644-24743
Tihu	Ganesh Deka	03624-281244/(M) 74291-21580
Nalbari	Jitu Baro	03624-220222/M) 94012-34058

ARMY /CRPF /SDRF /NDRF

Sl	Name	Designation	Contact No
1	Major Suryash	29 JACK Tamulpur Army Camp	62804-69039
2	Ravi Kumar , Commandant	136 Bn.CRPF ,Sarihtoli	03624-224031, 94353-11437
3	RP Sing, Astt.Comndt.	CRPF ,Japarkuchi	70684-80826
3	Fire & Emergency Service ,Nalbari/SDRF	SDRF	03624-220222
4	NDRF ,Ghy	NDRF, Ghy	0361-2840027/2840284-0361-2849080 (FAX)
5	NDRF	CONTROL ROOM	94351 -17246/ 76370-11337
6	NDRF BARPETA		94351-136812
7	Charanjeet Singh	20 JAK Rifles, Tamulpur	6005167097

POLICE ADMINISTRATION, NALBARI

Sl.	Name	Designation	Phone Number
1.			
2.	Supriya Das,IPS	SP, Nalbari	60269-00944
3.	Police Control Room	Police Control Room	03624-220440, 6026900965, 8811087224
4.	Puskin Jain , IPS	A.S.P.(H.Q)	98996-40141
5.	Alindita Gogoi, APS	A.S.P (S)	96138-90484
6.	Jiki Rani Mahanta APS	D.S.P.(H.Q)	60269-00949, 96783-54091
7.	Sri Lintu .Bora	O/C. Nalbari.	03624-220445 70020-13848
8.	Sri Simanta Bora	O/C. Mukalmua	03624-286440 94350-86326
9.	Sri Latu kumar Sarma	O/C Belsor	84739-40344
10.	Sri Chandan Kumar Deka	O/C Ghagrapar	03624-235515 60001-57291

11.	Sri Ratna Kt. Sarma	O/C Tihu	88119-59745
12.	Sri Abdul Barek	O/C Sialmari	70023-45046
13.	Sri S.Ali, SI	O/C Bhangnamari	03624-287221 60021-39022
14.	Sri Manash Bora	O/C Kamarkuchi.O.P	91014-37595
15.	Sri Sorojeet kachar	I/C Doulasal O.P	84862-62187
16.	Sri Nirod Sarma	I/C Solmara O.P	91014-80146
17.	Sri Lachit Lohokor	i/c Dhamdhama.O.P	76388-55919
18.	Sri Babul Saikia, ASI	I/C Singimari O.P	91016-65548
19.	Sri B Choudhury	I/C Nathkuchi O.P	96781-08510
20.	Police Guest House		03624 223356
21.	Sri Paresh Chandra Das	Police Reserve (R O)	03624-220433 (0) 7002977098
22.	Control Room, CRPF		03624-224031
23.	Bubul Kr Barman	MTO	9435027423
24.	Utpal Kr Sarmah	APRO Inspector	86380-01542

LOCAL MLAs

Sl	Name of MLAs	Name of LAC	Phone Number
1.	Sri Diganta Barman	60 No. Barkhetri LAC	7638829153 9957887203
2.	Sri Chandramohan Patowary	61 No. Dharmapur LAC	94350-42677
3.	Sri Jayanta Malla Baruah	59 No. Nalbari LAC	95352-99999

ANNEXURE-I

MAPPING OF FLOOD VULNERABLE VILLAGES BASED ON OCCURRENCE OF PREVIOUS YEARS FLOOD

BANEKUCHI REVENUE CIRCLE

VERY LOW FLOOD INUNDATED VILLAGE	LOW FLOOD INUNDATED VILLAGE	MODERATE FLOOD INUNDATED VILLAGE	HIGH FLOOD INUNDATED VILLAGE	VERY HIGH FLOOD INUNDATED VILLAGE
Barkhetri Banekuchi	Balizar	Banbhag Solmari	Barnagar Banekuchi	
Kharsitha	Danguapara	Bangnabari	Kaithalkuchi	
	Jowarddi	Rajakhat Banekuchi	Sandheli	
	Khata Nambarbhag			
	Niz Banekuchi			
	Madhupur			
	Kathalbari			
	Kashimpur			
	Toumura			
	Bechimari			
	Bausiapara			

BARBHAG REVENUE CIRCLE

List of Flood Inundated Village				
Very Low Flood Inundated Village	Low Flood Inundated Village	Moderate Flood Inundated Village	High Flood Inundated Village	Very High Flood Inundated Village
No. of Village 16	No. of Village 15	No. of Village 15	No. of Village 8	No. of Village 7
Baridatara	Barkuriha	Chamarkuchi	Dokoha	Khudra Dingdingi
Kahikuchi	Bajali Udaypur	Karia	Purnadaichapara	Larmabatakuchi
Kalag	Barbarara	Uttarkuchi	Bangnabari	Kotalkuchi
Katpuha	Nanoi	Sonkani	Ukhura	Raimadha
Ulabari	Thanpatkuchi	Bejkuchi	Kalag	Kamarkuchi
Jugurkuchi	2 No Sonkuriha	Bhabanipur	Sanekuchi	Barsimaluwa
Dhaniagog	Bangalmur	Athgharia	Nakheti	Barbukia
Bausi Udaypur	Kismat	Deharkuchi	Simaliya	
Tarmatha	Purnakamdev	Chatama		
1 No Sonkuriha	Barkhala	Moura		
Sarubarbara	Barkulhati	Raitkuchi		
Panbari	Khudra Kulhati	Pandula		
Bala	Bihdia	Ranakuchi		

Arikuchi	Dingdingi	Arangamou		
Morowa	Porakuchi	Bargasa		
Pajipar				

BARKHETRI REVENUE CIRCLE

LIST OF FLOOD INUNDATED VILLAGES

VERY LOW FLOOD INUNDATED VILLAGE	LOW FLOOD INUNDATED VILLAGE	MODERATE FLOOD INUNDATED VILLAGE	HIGH FLOD INUNDATED VILLAGE	VERY HIGH FLOOD INUNDATED VILLAGE
	Howlighat/ Part Loharkatha/ Part No.2 Larkuchi/Part No.3 Bartola/ Part No.3 Larkuchi/ Part Puranakhiya	No.1 Larkuchi/Part No. 2Kaplabari/Part Mukalmua/Part No.1 Bhelamari No.2 Bhelamari No.3 Bhelamari No.4 Bhelamari Chatemari Angradi Adabari/Part Sungarbori/Part Galdighla Burlitpar/Part Hanapara/Part Baramara	Kalarchar N.C. Pub Kazia Bangaputa Lowtolipara Balarchar Pub Kazia Madhya Kazia Kalputa Khagrakati Peradhara Kaltoli Paschim Kazia Nadia Belbeli Bhangnamari Barsulia Saru Sulia No.1 Barbala No.2 Barbala No.3 Barbala No.4 Barbala No.5 Barbala No.1 Balarttari No.2 Balarttari Kaurikhaiti Tilardia Napara Pam No.1 Natun Chaprapara No.2 Natun Chaprapara No.3 Natun Chaprapara Natun Chaprapara Puran Chaprapara Tupkarchar No.1 Bhelengimari No.2 Bhelengimari No.3 Bhelengimari Bhelengimari (A)Block Bhelengimari	

			(B)Block Kalardia Sobhamari Bhelakhaiti Kurihamari	

GHOGRAPAR REVENUE CIRCLE

VERY LOW FLOOD INUNDATED VILLAGE	LOW FLOOD INUNDATED VILLAGE		MODERATE FLOOD INUNDATED VILLAGE	HIGH FLOOD INUNDATED VILLAGE	VERY HIGH FLOOD INUNDATED VILLAGE
Barghopa	Poichara	Chilling	1 No. Sagarkuchi	Amara	Dhamdhama
Chenikuchi	Arara	DalbariKaniha	2 No. Sagarkuchi	Bardhanara No.2	Mahina
Gatiyan	Bangaon	Dihjari	3 No. Sagarkuchi	Datora	Bhelamari
Keherua	Barajol	Gargari	4 No. Sagarkuchi	Kundargaon	Sataibari
Narayangaon	Baralkuchi	Guakuchi	Akana	KundargaonJaberihati	1 No. Balitara
Narikuchi	BarbhagNalbari	JugurkuchiSripur	Baghmara	Narpara	2 No. Balitara
SahanBistupur	Barbistupur	Hablakha	Bangaon	Koyajeni	3 No. Balitara
	Barjebrihati	NimuaLatima No.1	Satra	Burburi	4 No. Balitara
	Bhadrabangal	Panbari	Dhurkuchi		Choto Alliya
	Bilpar	Panimajkuchi	Ghongarkuchi		
	Burburi	Pub Barsiral	Kundargaon		
	Hahdali	Rangafali	Majarbari		
	Kayakuchi	Sothamou	Namati		
	Katuriya	Sonkuriha	No.2NimuaLatima		
	Khatikuchi		RampurAjagara		
	Khudrabistupur				
	Kathora				
	Majusiral				
	Nagaon				

NALBARI REVENUE CIRCLE

VERY LOW FLOOD INUNDATED VILLAGE	LOW FLOOD INUNDATED VILLAGE	MODERATE FLOOD INUNDATED VILLAGE	HIGH FLOOD INUNDATED VILLAGE	VERY HIGH FLOOD INUNDATED VILLAGE
Amayapur	Arara	Bar Ajara	Namati	
Balikuchi	Balakuchi	Bar Senikuchi	Sariyahtali	
Barsarkuchi	Balilesa	Chandkuchi	Khudra Katla Barkuchi	
Bistipur	Balikaria	Khudra Chenikuchi	Bhuyarkuchi	
Jamtola	Bar Ajara	Madan Mohan shakhoa	Chengnoi	
Kardaitola	Barpipalia	Niz Bahjani	Katla Barkuchi	
Katahkuchi	Barkhanajan	Paikarkuchi	Bardhantali	
Makaldoba	Charia	Parakuchi	Barsarkuchi	
Namdonga	Dhamdhama	Sondha	Barkura	
Nankarbhaira	Gobindapur	Terechia	Pitanipara	
Sandha Kairara	Guwakuchi	Dakhin Bejra	Bar Agra	
Janigog	Haripur	Kumarikata	Dhantala	
Budrukuchi	Jaimangla	Paschim Khatar kalakuchi	Goremara	
Doukuchi	Kedukuchi	Jaha	Moiradanga	
Balikoria Kharjara	Khat Katra	Dehar Kalakuchi		
Nalbari Goan	Khudra Sankara (Bahjani)	Khudra Katara		
Japarkuchi	Madhupur	Pub Kalakuchi		
Nalbari Town	Majdia	Dhekiabari		
Digheli	Moriadonga			
Tantra Sankara	Mugkuchi			
Khudra Pipalia	Dehar Katra			
Khat Katra	Paila			
Sahpur	Tilana			
Jajiabari	Alengidal			
	Bhadra			
	Barmurikona			
	Paroa			
	Pajipar			

PASHIM NALBARI REVENUE CIRCLE

TOTAL NUMBER OF VILLAGES	VERY LOW FLOOD INUNDATED VILLAGES	LOW FLOOD INUNDATED VILLAGE	MODERATE FLOOD INUNDATED VILLAGE	HIGH FLOOD INUNDATED VILLAGE	VERY HIGH FLOOD INUNDATED VILLAGE
54 nos.	Piplibari, Solmari, Niz Chamata, Gandhia, Rupiabathan, Bangaon, Bihampur, Khudra Khetri Barni, Simaliya, Niz Pakowa, Panigaon, Sandheli, Barnarddi, Churchuri, Mohkhali, Barkhetri Barni, Billeswar, Nalicha, Jagara, Bagurihati, Batsor, Bhoiraghol, Dangardi, Dehar Balowa, Gangapur, Goalpara, Godira, Khakhrishal, Kutnikuchi, Larakuchi, Mohbiyani, Belsor, Kakaya, Bihampur, Fulguri (35 nos.)	Niz Mularkuchi, Bori, Niz Tapa, Thutikata, Pahlangpara (5 nos.)	Nadla, Gamerimuri, Khata Rupiabathan, Koihati (4 nos.)	Amani, Kathla, Dahudi, Barhelacha, Sukekuchi, Ghilazari (6 nos.)	Kendubari, Lokhopur, Pokhura, Kheluwa (4 nos.)

TIHU REVENUE CIRCLE

VERY LOW FLOOD INUNDATED VILLAGE	LOW FLOOD INUNDATED VILLAGE	MODERATE FLOOD INUNDATED VILLAGE	HIGH FLOOD INUNDATED VILLAGE	VERY HIGH FLOOD INUNDATED VILLAGE
1. .PARMANKHOWA 2. .NIZ NAMATI 3. BARMAKHIBAHA 4. AKHARA 5. BARBHAGJARI 6. BAMUNBARI 7. BHURKUCHI 8. BARJAR 9. MATHURAPUR 10. BARGAON 11. BAKUWAJARI 12. 1NO NATHKUCHI 13. DALAIGAON	14. .PIPLIBARI 15. TIHU TOWN 16. RANAKUCHI 17. RATANPUR 18. DAHKAUNIYA	19. SATHIKUCHI 20. GOBARADAL 21. KHUDRA MAKHIBAHA 22. NANNATTARI 23. NIZKHANA 24. SURADI 25. DIPTA 26. NANNATTARI 27. HARIBHANGA	28. SAKTIPARA 29. JALKHANA 30. BHATHUWAKHANA 31. NAKHARA 32. BARBARI	33. BALI 34. BHOJKUCHI

SUMMERY OF FLOOD VULNERABLE VILLAGES

Sl	NAME OF REVENUE CIRCLE	TOTAL NUMBER OF VILLAGES	VERY LOW FLOOD INUNDATED VILLAGE AS PER COS VALIDATION	LOW FLOOD INUNDATED VILLAGE AS PER COS VALIDATION	MODERATE FLOOD INUNDATED VILLAGE	HIGH FLOOD INUNDATED VILLAGE	VERY HIGH FLOOD INUNDATED VILLAGE
1	Nalbari	89	24	28	18	14	0
2	Tihu	34	13	5	9	5	2
3	Ghograpar	86	7	33	15	8	9
4	Pashim Nalbari	54	35	5	4	6	4
5	Banekuchi	23	2	12	3	3	0
6	Barkhetri	124	0	6	15	42	0
7	Barbhag	61	16	15	15	8	7
	Total	471	97	104	79	86	22

Total flood affected villages: 388 (About 82% villages of Nalbari district is more or less flood affected)

ANNEXURE –II
LIST OF VULNERABLE EMBANKMENTS UNDER NALBARI W.R DIVISION

MORE VULNERABLE EMBANKMENT/ DYKES

Sl No.	Name of Dyke	River	Cate gory	Location/C hainage of vulnerable reach	Length of vulnerable reach	Causes/Nat ure of vulnerabilit y
1	2	3	4	5	6	7
1	R/B from Bijulighat to Adabari	Pagladia	A	Koria Ch. 1340 to Ch. 1,700 m	360 m	Slope erosion
2	R/B of B/Dyke from Adabari to Kukarjan	Brahmaputr a	A	Kaplabari Ch. 22,300 m to Ch. 22,800 m	500 m	Slump down of existing works due to erosion
3	L/B from Dusutimuk h to Adabari	Pagladia	A	Kothalghop aCh. 900 mto Ch. 1150 m	250 m	Erosion
4	R/B from Bijulighat to Adabari	Pagladia	A	Hanapara Ch. 3,600 to Ch. 3,950 m	350 m	Erosion
5	L/B embankme nt of Pagladia	Pagladia	A	28th Km at L/B at Dhaniagog	100.00 m	Embankm ent erosion
6	L/B embankme nt of Noona	Noona	B	Ch: 2300.00m at Narayangaon on L/B	250.00 m	Overtopping
7	L/B embankme nt of Noona	Noona	B	Ch: 400.00m at Gargari on L/B	200.00 m	Overtop
8	R/B embankme nt of Noona	Noona	B	Ch:3000.00m at Namati on R/B	250.00 m	Overtopping & Erosion
9	R/B embankme nt of Noona	Noona	B	Ch:3900.00 m at Noonapar on R/B	200.00 m	Erosion
10	R/B embankme nt of Noona	Noona	B	Ch:13500.0 0m at Dadotia on R/B	150.00 m	Erosion
11	R/B embankme nt of Noona	Noona	B	In between Ch: 10375.00m to 13325.00 m on R/B		Erosion, inadequat e section

LESS VULNERABLE EMBANKMENTS/ DYKES

Sl. No.	Name of Dyke	River	Category of river	Location/C chainage of vulnerable reach	Length of vulnerable reach	Causes/Nature of vulnerability y
1	2	3	4	5	6	7
1	R/B of B/Dyke from Adabari to Kukarjan	Brahmaputra	A	Chatemari Ch. 8,100 m to Ch. 8,800 m	700 m	Inadequate section
2	R/B of B/Dyke from Adabari to Kukarjan	Brahmaputra	A	Hawlyghat Ch. 12,000 m to Ch. 13,000 m	1000 m	Inadequate section
3	L/B from Dusutimuk h to Adabari	Pagladia	B	Pub – Hanapara Ch. 5,700 m to Ch. 6,200 m	500 m	Erosion
4	L/B from Dusutimuk h to Adabari	Pagladia	B	Bullutpar Ch. 6,100 m to Ch. 7,100 m	550 m	Erosion
5	L/B embamk ment of buradia	Buradia	C	At Amoni, Ch. 1200 m	80 m	Embankm ent erosion, Slougheni ng, seepage, Boiling etc

LIST OF VULNERABLE OF AGRIBUND

VULNERABLE AGRI-BUND MAINTAINED BY ZILA PARISHAD /DRDA

Sl	**Name of Dev Block**	**Name of the river where Agribund is attached**	**Total Length of Agribund**	**Vulnerable Length of Agribund**	**Location of Vulnerable Agribund**	**Revenue Circle**
1	Pashim Nalbari	Buradia	**15.80 KM**	**0.62 KM**	Amoni , Babathan , Lokhopur, Napara ,Kulbilghat	Pashim Nalbari
2	Tihu	Pagladia ,Buradia & Tihu	**1 KM**	**0.03 KM**	Tihu Town & Nathkuchi	Tihu
3	Madhupur	Morapagaldiya, Buradia	**3.5 KM**	**1.7 KM**	Kaithalkuchi, Kashimpur	Banekuchi
TOTAL			**20.30 KM**	**2.35 KM**		

ANNEXURE-III
LIST OF VULNERABLE ROADS & BRIDGES IDENTIFIED BY PWRD

A. LIST OF VULNERABLE ROADS IDENTIFIED BY PWRD –NALBARI DIVISION

Sl. No	Name of Road/Schemes damaged in disasters	Vulnerable length of the road(km)	Type of hazard that causes vulnerability	Name of Sub-Division under which the roads fall
1	BBNG Road	1.50	Flood	Nalbari Rural Road Sub-Division
2	Samarkuchi to Uttarkuchi Road	5.60	Flood/Accident	-Do-
3	Bargacha to Athgharia road	2.50	Flood/Accident/Narrow ROW	-Do-
4	01N 02 to Sanekuchi road	3.60	Flood	-Do-
5	01N13 to Bar Simalia road	4.10	Flood	-Do-
6	Purna Dutta Road	3.850	Flood/ Erosion	-Do-
7	Chamukha Baharghat Road	5.79	Flood/Erosion/ Accident/Narrow ROW	-Do-
8	Darangipara to Baraliapar via kandhabari pam	4.30	Flood/Erosion	-Do-
9	AlliaTinpukhuri road	0.50	Flood/Erosion	-Do-
10	Amani Barrarthan road	3.12	-Do-	-Do-
11	Haripur Suplekuchi Road	4.45	-Do-	-Do-
12	Bishnu Rabha Path	0.45	-Do-	-Do-
13	Baushipara to Panigao road	3.12	-Do-	-Do-
14	Padmaparachowk to Biharichowk (KBS)	4.50	Flood/Erosion/Accident /Narrow ROW	Chamata Rural Road Sub-Division
15	HaribhangaChannyaparaPachimBarpith road	3.60	Flood/Accident/ Narrow ROW	-Do-
16	KBS to Baruahsupa Road	3.950	Flood/Erosion/Accident/ Narrow ROW	-Do-
17	Phulguri to Sandheli road	5.31	-Do-	-Do-
18	Amani Barrarthan road	3.12	-Do-	-Do-
19	KBS to Bahmura road	2.85	Flood/Erosion/Accident /Narrow ROW	-Do-
20	NamatiKaremura road	4.00	Flood/Erosion/ Accident Narrow ROW	-Do-
21	Kamakhyadham to Bhojkuchi road	5.50	Flood/Erosion	-Do-
22	Tihu Feeder road	3.850	Flood/Erosion	-Do-
23	BartariBarpith road	3.25	Flood/Erosion/ Accident/Narrow ROW	-Do-
24	BalikaliMandir to Sialmari road	3.10	Flood	-Do-
25	NadiparBarosuburi to Uttarbali road	5.250	Flood	-Do-

26	Extn. Nalbari kaithalkuchi to Piplibari road	2.40	-Do-	-Do-
27	Chamata Kaithalkuchi road	5.65	-Do-	-Do-
28	Extension Nalbari Kaithalkuchi road	3.95	Flood	-Do-
29	Namati - Karemura road	4.30	Flood/Erosion/ Accident /Narrow ROW	-Do-
30	RangiaDhamdhama road	4.00	Flood/Erosion/Accident /Narrow ROW	Dhamdhama Rural Road Sub-Division
31	Dhamdhama Chataibari PWD Road	2.10	Flood	-Do-
32	Bhangnamari Kurihamari LP School to Kurihamari Veterinary Road	4.60	Flood/Erosion/Accident	Mukalmua Rural Road Sub-Division
33	Loharkatha panchayat office to Loharkatha weekly market road	2.50	Flood/Erosion	-DO-
34	Laharkatha Arikuchi Pucca Road at Sarusupa to embankment via Majibar Ali house	3.20	-Do-	-Do-
35	Ghoga Lawtola Road	4.95	-Do-	-Do-
36	Rampur Perodhara PMGSY Road to Perodhara weekly market road	2.50	-Do-	-Do-
37	BartariBarpith road	3.25	Flood/Erosion/ Accident/Narrow ROW	-Do-
38	GholaparaSupa to Bhangnamari IB Road	3.80	Flood/Erosion/Accident	-Do-
39	Kurihamari Forest to Kurihamari Medical Road	2.65	Flood	-Do-
40	Adabari pub-Barkhetri Girls High Schools to Bhogeswar Temple road	3.12	-Do-	-Do-
41	Mukalmua Jagara Road to Bartola Barnibari road via Bakrikuchi	5.80	-Do-	-Do-
42	Kurihamari village road	2.54	-Do-	-Do-
43	Dakhin Border Anganwadi Centre to PachimKurihamari LP School Road	3.00	Flood/Erosion/Accident	-Do-
44	Bezisuti Bazar to Telesupa Road via Kabarsthan Road	4.60	Flood/Accident / Narrow ROW	-Do-
45	Bhangnamari IB to Monday Market Road	3.50	Flood	-Do-
46	Kurihamari LP School to Kurihamari Milan LP School via PareshMedhiSupa Road	4.50	Flood/Erosion/Accident/ Narrow ROW	-Do-
47	Friday market to BhangnamariParghatmarket Road via Sunday	5.50	Flood	-Do-

48	Friday market to Bhangnamari Parghatmarket Road via Sunday	3.50	Flood	-Do-
49	Kurihamari Masjid to Friday Market Road	4.60	Flood	-Do-
50	GholaparaSupa to Bhangnamari IB Road	3.80	Flood	-Do-
	Total Vulnerable length of road under this Division	183.30Km		

B. LIST OF VULNERABLE BRIDGES IDENTIFIED BY PWRD –NALBARI DIVISION

Sl. No	Name of Road/Schemes damaged in disasters	Type of hazard that causes vulnerability	Name of Sub-Division under which fall these roads
1	BaraliaparBardhap Road Bridge No. 3/1	Flood	Mukalmua Rural Road Sub-Division
2	BhangnamariBejisuti Road Bridege 2/1,5/1,7/1	Flood	-Do-
3	Pandula - BaushiUdaypur Bridge No. 3/1	Flood	Nalbari Rural Road Sub-Division
4	Bar-AzaraKulbari Bridge No. 2/4	Flood	-Do-
5	Alia Tinpukhuri Bridge No. 1/1, 2/2	Flood	-Do-
6	Mohanbazar to KharajanKhapur Road Bridge No. 1/1	Flood	-Do-
7	TihuSolmara Road Bridge No, 7/2	Flood	Chamata Rural Road Sub-Division
8	BalijarMulakuchi Road bridge No. 2/2	Flood	-Do-
9	NH-31 to TihuAkhra Road via Bamura Bridge No. 1/1	Flood	-Do-
10	Khalihaguri Link Road Bridge No. 1/1	Flood	-Do-
11	JalkhanaKukurmara Road Bridge No. 1/1, 1/2	Flood	-Do-
12	BartariBarpeeth Road Bridge No. 3/1	Flood	-Do-
13	GhopaKathalura via Kaurehagi Road Bridge No. 1/1	Flood	-Do-
14	NamatiKaroimura Road Bridge No. 1/1,3/1,3/3	Flood	-Do-
15	BamunibariBrahmachari Road Bridge No. 3/1	Flood	-Do-
16	Amani Babar Than Road Bridge No. 1/1	Flood	-Do-
17	BalijarMazjidChowk to Khanikar Road via Fulguri Bridge No. 1/1	Flood	-Do-
18	RCC Br. Approach Damaged at Bijulighat on Pagladia River (Nalbari side)	Flood	Nalbari Territorial Road Sub-Division

ANNEXURE –IV

LIST OF CRITICAL/LIFELINE BUILDINGS IDENTIFIED BY PWD-BUILDING DIVISION

Sl. No.	Name of Facility	Usage	Year of Cons-truction	No of Storey.	Type of Building.	Recommendation if any.
1	2	4	6	8	9	11
1	Office Building of Deputy Commissioner, Nalbari	Official.	1973	(G+2)	RCC Building 2nd floor A-TYPE.	As the Building age 42 years, Retrofitting for strengthening already carried out.
2	Circle Office at Nalbari	Official.	1960		A-Type Wooden Frame.	Repair work done.
3	SDC's Residance Qtr.at Nalbari	Residential	1985		A-Type RCC Building.	Non-destructive distress evaluation for Concrete and its component is neccy.
4	A) Circuit House at Nalbari.	Official Residential	1982		RCC Building (G+1)	NDT test was carried out in 2021. Estimate for Retrofitting & Re-strengthening have been submitted based on the Test report.
5	B) Circuit House Caretaker Qtr. at Nalbari.	Residential	1984		A-Type RCC Building.	Repair of building neccy.
6	C) Circuit House 4 Nos. GR-IV Qtr. at Nalbari.	Residential	1983		A-Type Wooden Frame.	Repair of building neccy.
Department - Health.						
7	A) Morgue	Hospital	2002		A-Type RCC Building.	—
8	B) Nurses Training Centre.	Educational	1986		Do	Non-destructive distress evaluation for Concrete and its component is neccy.
9	C) J.D.H.S Office Building	Official.	1990		Do	Do
10	D) New ANM Hostel	Residential	2012		RCC (G+1)	—

11	E) Old ANM Hostel	Residential	1990		A-Type RCC Building.	Non-destructive distress evaluation for Concrete and its component is neccy.
12	F) TRAUMA Centre.	Hospital	2008		RCC Building (G+1)	—
13	G) Doctors Qtr.	Residential	2002	(G+1)	RCC Building (G+1)	—
14	H) Hospital Supdt. Qtr.	Residential	2002	(G+0)	A-Type RCC Building.	—
15	I) AMSA House.	Official.	2010	(G+0)	RCC Building (G+0)	—
16	District Library, Nalbari	Public Building.	2000		RCC Building (G+1)	—
17	District Jail At Nalbari. A) Administrative Building.	Official.	1975	(G+0)	A-Type RCC Building.	Do.
18	B) Prisoners Ward No-1,2,3,4,5,6,7,8&9.	Residential	1976	(G+0)	Do	Do.
19	C) Cook shed Dinery		1976	(G+0)	Do	Do.
20	D) Jail Hospital Building.	Hospital	1978	(G+0)	Do	Do.
21	E) LOCK UP		1976	(G+0)	RCC Building (G+0)	Do.
22	F) Female Ward - 1 & 2.	Residential	1978	(G+0)	A-Type RCC Building.	Do.
23	G) JAIL Supdt. Qtr.	Residential	1981	(G+0)	A-Type RCC Building.	Non-destructive distress evaluation for Concrete and its component is neccy.
	H) Jailor Qtr.	Residential	1981	(G+0)	Do	Do.
	I) Asstt.Jailor Qtr.	Residential	1981	(G+0)	Do	Do.
	J) GR- IV Qtr.	Residential	2009	(G+0)	Do	—
	K) GR- III Qtr.	Residential	2009	(G+0)	Do	—

	L) Battalion Qtr.	Residential	2009	(G+0)	Do	—
24	District & Session Judge Court Building.	Office	GF-1987 FF-2009	(G+1)	RCC Building Ist floor A-TYPE.	Non-destructive distress evaluation for Concrete and its component is neccy.
25	District & Session Judge Court Building.	Office	1987	(G+0)	A-Type RCC Building.	Do
26	District & Session Judge Qtr.	Residential	2012	(G+0)	Do	—
27	CJM Qtr.	Residential	2012	(G+0)	Do	—
28	Addl. District & Session Judge Qtr.	Residential	1997	(G+0)	Do	—
29	Judicial GR-III Qtr.	Residential	GF-2003 FF-2011	(G+1)	RCC Building (G+1)	—
14	Govt. Gurdon H.S. School, Nalbari.	Educational .	1985-1988	(G+1)	RCC Building	To be dismantled as suggested after NDT Test..
30	PWD I.B, Nalbari	Official Residential	1970	(G+0)	A-Type Wooden Frame.	To be demolished
31	Office Building of Supdt. Engnr.PWD(N.H.),Nalbari	Office.	1990	(G+0)	A-Type RCC Building.	—
32	Office Staff Qtr.(9NoS.) of Supdt. Engnr. PWD(N.H.), Nalbari	Residential	1990	(G+0)	Do	—
33	Office Building of Executive. Engnr. PWD(Building),Nalbari	Office.	1968	(G+0)	Do	Non-destructive distress evaluation for Concrete and its component is neccy.
34	Office Building of Executive. Engnr. PWD(Mech.),Nalbari	Office.	1970 &1980	(G+0)	Do	DO
35	PHC Morowa. --- A) Main Building at Morowa.	Hospital	1986	(G+0)	Do	Non-destructive distress evaluation for Concrete and its component is neccy.
36	B) Doctors Qtr.	Residential	1986	(G+0)	Do	DO

37	C) Special Type Doctors Qtr.	Residential	1986	(G+0)	A-Type RCC Building.	DO
38	D) ANM Qtr.	Residential	1987	(G+0)	Do	DO
39	E) Chowkider Qtr.	Residential	1987	(G+0)	Do	DO
40	PHC Bhadra (Arara). --- A) Main Building	Hospital	1987	(G+0)	A-Type RCC Building.	Non-destructive distress evaluation for Concrete and its component is neccy.
41	B) Doctors Qtr.	Residential	1987	(G+0)	Do	DO
42	D) ANM Qtr.	Residential	1987	(G+0)	Do	DO
43	E) Chowkider Qtr.	Residential	1987	(G+0)	Do	DO
44	PHC Sanekuchi. --- A) Main Building	Hospital	1987	(G+0)	A-Type RCC Building.	DO
45	B) Doctors Qtr.	Residential	2001	(G+0)	Do	—
46	D) Nurses Qtr.	Residential	1987	(G+0)	Do	Non-destructive distress evaluation for Concrete and its component is neccy.
47	E) Chowkider Qtr.	Residential	2012	(G+0)	Do	—
48	Circle Office Pacchim Nalbari Circle	Office	1981		Do	Non-destructive distress evaluation for Concrete and its component is neccy.
49	Vety. Hospital at Morowa --	Animal Hospital	2012	(G+0)	A-Type RCC Building.	—
50	Dharmapur Vety. Hospital A) Dispensary Building.	Animal Hospital	2013	(G+0)	Do	—
51	B) Dharmapur Vety. Hospital VAS QTR..	Residential	2013	(G+0)	Do	—
52	C) Dharmapur Vety. Hospital VFA QTR..	Residential	2013	(G+1)	RCC Building (G+1)	—
53	Solmara Vety. Hospital A) Dispensary Building.	Animal Hospital	2012	(G+0)	A-Type RCC Building.	—

54	B) Solmara Vety. Hospital VAS QTR..	Residential	2012	(G+0)	Do	—
55	C) Solmara Vety. Hospital VFA QTR..	Residential	2012	(G+0)	RCC Building (G+1)	—
56	Barkhetri Circle Office, Mukamua.	Office	2011	(G+0)	A-Type RCC Building.	—
57	Office of AEE PWD B&T Territorial Building Sub-Division, Mukamua.	Official.	2009	(G+0)	A-Type RCC Building.	—
58	PWD I.B.(Bldg.) at Mukalmua.	For Govt Officers & VIP'S	2022	(G+2)	RCC	Construction of New RCC building completed.
59	Office of AEE PWD Mukalmua Rural Road Sub-Division, Mukamua.	Official.	1990	(G+0)	Do.	—
60	PWD IB at Chamata(PWD Rural Road)	For Govt Officers & VIP'S	1986	(G+0)	Do	Do
61	Mukalmua Vety. Hospital A) Dispensary Building.	Do.	2012	(G+0)	A-Type RCC Building.	—
62	B) VAS Quarter of State Vety. at Mukalmua.	Do.	2012	(G+0)	Do.	—
63	C) VFA Quarter of State Vety. at Mukalmua.	Residential	2012	(G+1	RCC (G+1)	—
64	PHC Barnibari. --- A) Main Building	Hospital	1986	(G+0)	A-Type RCC Building.	Non-destructive distress evaluation for Concrete and its component is neccy.
65	B) Doctors Qtr.	Residential	1986	(G+0)	A-Type RCC Building.	Do
66	D) GR - III Qtr.	Residential	1986	(G+0)	Do	Do
67	E) GR - IV Qtr.	Residential	1986	(G+0)	Do	Totally damaged.
68	PHC Bariatapa. --- A) Main Building	Hospital	1987	(G+0)	Do	Non-destructive distress evaluation for Concrete and its component is neccy.
69	B) Doctors Qtr.	Residential	1987	(G+0)	Do	Do

70	D) GR - III Qtr.	Residential	1987	(G+0)	Do	Do
71	E) GR - IV Qtr.	Residential	1987	(G+0)	Do	Do
72	PHC Balowa. --- A) Main Building	Hospital	1986	(G+0)	A-Type RCC Building.	Non-destructive distress evaluation for Concrete and its component is neccy.
73	B) Doctors Qtr.	Residential	1986	(G+0)	Do	Do

ANNEXURE- V

LIST OF VULNERABLE LP AND UP SCHOOL IDENTIFIED BY ELEMENTARY EDUCATION DEPARTMENT

LIST OF SCHOOLS WHICH ARE VERY VULNERABLE DUE TO FLOOD

Sl.No	Block Name	School code	School Name
1	Barkhetri	18070102710	KALARCHAR MES
2	Barkhetri	18070100601	1 NO BHELENGIMARI LPS (EGS)
3	Barkhetri	18070106405	BANGNAPUTA CHAR EGS
4	Barkhetri	18070100201	N0.1 N.C PUBKAZIA LPS
5	Barkhetri	18070103803	NOWDIA LPS (EGS)
6	Barkhetri	18070104302	Lawthari Adarsha Lps
7	Borigog Banbhag	18070308503	Pub-Banbhag MES
8	Borigog Banbhag	18070308403	Chataibari MES
9	Borigog Banbhag	18070308303	Bhelamari MES
10	Borigog Banbhag	18070307302	Sonkuriha Nonarpar Milan LPS
11	Borigog Banbhag	18070304205	Nonarpar Banti LPS
12	Borigog Banbhag	18070307102	Panimajkuchi LPS
13	Borigog Banbhag	18070307901	Namati LPS
14	Borigog Banbhag	18070308901	Bodofa LPS
15	Borigog Banbhag	18070307601	Navashakti MEM
16	Pub Nalbari	18070201202	JAHA SERABARI MES
17	Pub Nalbari	18070213304	PABINDRA NATH CHOUDHARY LPS
18	Pub Nalbari	18070205904	NALBARI POLICE RESERVE LPS
19	Pub Nalbari	18070200402	NA-PUKHURI MILAN BIDYAPITH ME
20	Pub Nalbari	18070204202	SARASWATI DEVI BAJAJ LPS
21	Pub Nalbari	18070208901	MAKALDOBA LPS
22	Pub Nalbari	18070203705	RUPKOWAR LPS
23	Pub Nalbari	18070201403	MILAN PRATHAMIK VIDYALAYA
24	Pub Nalbari	18070205004	PASCHIM RAJAKHAT LPS

List of Schools where the dilapidated school buildings is available and vulnerable to Natural Hazard				
Sl	Block Name	School code	School Name	Remarks
1	Barkhetri	18070107401	471 No.Sutarkuchi Lps	No of Dilapidated Building-1
2	Barkhetri	18070108903	Narayanpur LPS, Mukalmuwa	No of Dilapidated Building-1
3	Barkhetri	18070107403	Tapa Sutarkuchi Lps	No of Dilapidated Building-1
4	Barkhetri	18070101801	Darmankalatoli Lps	No of Dilapidated Building-1
5	Barkhetri	18070101802	302 No.Naptipara Jr.Basic	No of Dilapidated Building-1
6	Barkhetri	18070102302	2 No.Jaysagar Tribel Lps	No of Dilapidated Building-1
7	Barkhetri	18070105101	Kaldi Lps	No of Dilapidated Building-1
8	Barkhetri	18070111303	3 No.Bartola MES	No of Dilapidated Building-1
9	Barkhetri	18070105202	kekankuchi Tribel Lps	No of Dilapidated Building-1
10	Borigog Banbhag	18070305508	Paschim Mahina Lps	No of Dilapidated Building-1
11	Borigog Banbhag	18070307602	Choto Allia Lps	No of Dilapidated Building-1
12	Borigog Banbhag	18070301102	Khumdum Hirapara Lps	No of Dilapidated Building-1
13	Borigog Banbhag	18070303502	Dhirdutta Choudhury Mes	No of Dilapidated Building-1
14	Borigog Banbhag	18070301003	2 No.Lormabatakuchi Lps	No of Dilapidated Building-1
15	Borigog Banbhag	18070305202	705 No.Sathamow Lps	No of Dilapidated Building-1
16	Borigog Banbhag	18070309004	123 NO DHAMDHAMA JR BASIC	No of Dilapidated Building-1
17	Paschim Nalbari	18070405703	PAKHURA CHAIMTA LPS	No of Dilapidated Building-1
18	Paschim Nalbari	18070400211	4 NO BIHAMPUR LPS	No of Dilapidated Building-1
19	Paschim Nalbari	18070403807	HANGSHA RAM LPS	No of Dilapidated Building-1
20	Paschim Nalbari	18070400502	718 CHURCHURI JR BASIC SCHOOL	No of Dilapidated Building-1
21	Pub Nalbari	18070206205	NO 3 SARIAHTALI NUR BALIKA LPS	No of Dilapidated Building-1
22	Pub Nalbari	18070204601	CHAPLAKUCHI LP	No of Dilapidated Building-1
23	Pub Nalbari	18070216303	245 NO. SATHIKUCHI LPS	No of Dilapidated Building-1
24	Pub Nalbari	18070213201	KHUDRA KATALA BARKUCHI LPS	No of Dilapidated Building-1
25	Pub Nalbari	18070206002	BALIKURIA MALIPARA LPS	No of Dilapidated Building-1
26	Pub Nalbari	18070206005	BALIKARIA KALIBHUBAN LPS	No of Dilapidated Building-1
27	Pub Nalbari	18070211704	BHELEBARI NITYANANDA LPS	No of Dilapidated Building-1
28	Pub Nalbari	18070210702	226 NO BARKURIHA BALAK LP	No of Dilapidated Building-1

ANNEXURE-VI

LIST OF VULNERBALE SCHOOLS UNDER SECONDARY EDUCATION

LIST OF SECONDARY SCHOOLS VULNERABLE TO FLOOD.

Sl. No	Block Name	School code	School Name
1	Barkhetri	18070100419	Madhya Kamrup Milan H.S.,
2	Pub Nalbari	18070208404	Dakshin Barbag H.S
3	Barkhetri	18070101909	Milan High School, Bhangnamari
4	Pub Nalbari	18070208104	Kamarkuchi H.S.S., Kamarkuchi
5	Pub Nalbari	18070217204	Sarbeswar Das Sr. Secondary School
6	Paschim Nalbari	18070404502	Milan H.S. Lokhopur
7	Paschim Nalbari	18070403409	Dharmapur Jnanadyni H.S.,
8	Paschim Nalbari	18070404004	Amoni Janakalya H.S., Amoni
9	Pub Nalbari	18070212602	Aitaru H.S
10	Borigog Banbhag	18070300104	Milan High School, Bargacha.
11	Barkhetri		Kurihamari High School, Kurihamari
12	Barigog Banbhag	18070300205	PB AmbaPriya HS, Sanekuchi.
13	Barigog Banbhag	18070302202	P.B. Lahkarpara High School, Lahkarpara
14	Barkhetri	18070100138	Char Anchalik HS School,Kalarchar
15	Barkhetri	18070207804	Barbhag Kalag HS School, Kalag.
16	Paschim Nalbari	18070404601	Solmara HS School, Solmara

LIST OF SECONDARY SCHOOLS VULNERABLE TO STORM

Sl.No	Block Name	School code	School Name
1	Pub Nalbari	18070206007	BALIKARIA BASUDEV BIDYAPITH
2	Pub Nalbari	18070206213	BALABHABAN BIDYPITH HIGH SCHOOL
3	Borigog Banbhag	18070309508	BALITARA DIBYA BANTI HIGH SCHOOL
4	Borigog Banbhag	18070302403	GHOGRAPAR SECONDARY SCHOOL
5	Pub Nalbari	18070405807	KAITHAL KUCHI HIGH SCHOOL

ANNEXURE -VII

List of Resources available under Fire & Emergency Services Stations of Nalbari

1. NALBARI FIRE & EMERGENCY SERVICES STATION. CONTACT: 03624-220222

SENIOR STATION OFFICER: **- JITU BORO**, CONTACT NO.: - 9401234058(M)

Name of F&ESS	Appliances/Equipment	Manpower	Contact No.
NALBARI F&ESS	W.T.P:-2 Nos. M.W.T.P:- 1 No. Adv. Rescue Tender: 1 No. Mini Truck: - 1 No. Tata Sumo:-1 No. M.W.M.T.P: - 1 No. Portable Pump:-1 No. I.R. Boat: - 6 Nos. OBM:-6 Nos.	Sr. S.O. :-1 No Sub/O :-2 No L.F.M. :-4 No HAV :-1 No F.M. :-10 No E.R. (SDRF) :-13 No Driver:- 4 No S.K.:-1 No	03624-220222 9401234058(M)

A .FIRE FIGHTING EQUIPMENTS

Sl. No.	Name of Equipment	Quantity		
		Serviceable	Un Serviceable	Total
1	AFFF Liquid 3% Concentrate	300 Litters	Nil	300 Litters
2	Asbestos Blanket	1 No.	Nil	1 No.
3	ABC Extinguisher (4.5Kg.)	Nos.	Nil	9 Nos.
4	ABC Extinguisher (1 Kg)	Nil.	Nil	Nil.
5	35 feet Aluminium Ext. Ladder	1 No	4 Nos.	1 No
6	Breathing Apparatus Set	8 Nos.	1 No	7 Nos.
7	Bucket Strainer	2 Nos.	Nil	2 Nos.
8	Bolt Cutter	3 Nos.	Nil	3 Nos.
9	M.S. Tent	12 Nos.	Nil	12 Nos.
10	BA Set spare cylinder	8 Nos.	Nil	8 Nos.
11	Ceiling Hook	8 Nos.	Nil	8 Nos.
12	Combitools	1 No	Nil	1 No
13	Crow Bar	8 Nos.	Nil	8 Nos.
14	Collecting Breaching	5 Nos.	Nil	5 Nos.
15	Collecting Head	1 No.	Nil	1 No.
16	CO2 Extinguisher	Nil	10 Nos.	10 Nos.
17	Chemical Foam Extinguisher	Nil	Nil	Nil

18	Carbide Chain saw	1 No	Nil	1 No.
19	Concrete cutter	1 No	1 No	Nil
20	Delivery Hose	10 Nos	Nil	10 Nos
21	Dividing Breaching	5 Nos.	Nil	5 Nos.
22	Door Breaker	1 No.	Nil	1 No.
23	Drag Hook	8 Nos.	Nil	8 Nos.
24	Diffuser Branch Pipe	2 Nos.	3 Nos.	5 Nos.
25	DCP Extinguisher	Nil	6 Nos.	6 Nos.
26	Flat spare Nozzle	1 No.	Nil	1 No.
27	Fire Beater	10 Nos.	4 Nos.	14 Nos.
28	Fire Entry Suit	3 Nos.	Nil	3 Nos.
29	Fireman Axe	18 Nos.	Nil	18 Nos.
30	Fire Proximity suit	6 Set	Nil	6 Set
31	Fire Bucket with Stand	6 Pair.	Nil	6 Pair.
32	Foam Making Branch Pipe (FB 02)	4 Nos.	2 Nos.	6 Nos.
33	Foam Making Branch Pipe(5X)	1 No.	Nil	1 No.
34	Foam Generator	Nil	1 No.	1 No.
35	Helmet	5 Nos.	5 Nos.	10 Nos.
36	Hand Control Branch Pipe (London Type)	2 Nos.	3 Nos.	5 Nos.
37	High Pressure breathing air compressor machine with accessories and tools.	1 No.	Nil	1 No.
38	Inflatable Tower Light	1 No.	Nil	1 No.
39	Jack with Handle	4 Nos.	Nil	4 Nos.
40	Kata Hook	8 Nos.	Nil	8 Nos.
41	Life Buoy	79 Nos.	01 No	80 Nos.
42	Life Jacket	12 Nos.	13 Nos	25 Nos.
43	Long Branch Pipe	10 Nos.	Nil	10 Nos.
44	Low Level Strainer	1 No.	Nil	1 No.
45	Metal Strainer (100 mm)	9 Nos.	Nil	9 Nos.
46	Metal Strainer (75 mm)	4 Nos.	Nil	4 Nos.
47	Multipurpose Branch Pipe	2 Nos.	Nil	2 Nos.
48	Tarpaulin	1 No.	Nil	1 No.
49	Oil fire Nozzle	1 No.	Nil	1 No.
50	Revolving Nozzle	1 No.	Nil	1 No.
51	Rope Ladder	Nil	1 No	1 No.
52	Rubber Gloves (11,000-volt resistance)	12 Nos.	Nil	12 Nos.

53	Rechargeable search Light	3 Nos.	1 No	4 Nos.
54	Short Branch Pipe	7 Nos.	Nil	7 Nos.
55	Solar Lantern system (LED-White)	2 Nos.	Nil	2 Nos.
56	Suction Hose (75 mm)	3 Nos.	Nil	3 Nos.
57	Suction Hose (100 mm)	5 Nos.	Nil	5 Nos.
58	Spade	13 Nos.	Nil	13 Nos.
59	Shovel	15 Nos.	Nil	15Nos.
60	Smoke Exhauster	2 Nos.	Nil	2 Nos.
61	Stretcher	2 Nos.	Nil	2 Nos.
62	Triple Purpose Branch Pipe	2 Nos.	Nil	2 Nos.
63	Torch Light	2 Nos.	Nil	2 Nos.
64	Tommy Bar	1 No.	Nil	1 No.
65	Remote Area Lighting System	1 No	Nil	1 No
66	First act pressurized cylinder 4 kg	2 No	Nil	2 No
67	Pick Axe	18 No	Nil	18 No
68	Honda Power Generator	1 No.	Nil	1 No.
69	Trailer Pump	Nil	1 No.	1 No.
70	Universal Suction Wrench	12 pair	Nil	12 pair
71	Water Mist Caf. Back Pack Extinguisher	1 No	Nil	1 No
B.. SEARCH & RESCUE EQUIPMENTS				
SL	**ITEM**	**Serviceable**	**Un Serviceable**	**Total**
1	Bandage (Triangular)	3 Nos.	6 Nos.	9 Nos.
2	Bolt Cutter 14 Inch	1 Nos.	Nil	1 Nos.
3	Bolt Cutter 30 Inch	1 Nos.	Nil	1 Nos.
4	Band-Aid 1inch/3 inch	Nil	Nil	Nil
5	Bandage King 6 Inch(5 m Roll)	Nil	Nil	Nil
6	Bandage King3 Inch(5 m Roll)	Nil	Nil	Nil
7	Censes for Tightening Improvised Tourniquets	3 Nos.	Nil	3 Nos.
8	Carabineers	10 Nos.	Nil	10 Nos.
9	Chain Tackle	1 No.	Nil	1 No.
10	Chain (6 Feet,3 Ton lift)	1 No.	Nil	1 No.
11	Chain Saw (Gasoline)	1 No.	Nil	1 No.
12	Chipping Hammer	1 No.	Nil	1 No.

13	Circular Saw	1 No.	Nil	1 No.
14	Claps Knife	Nil	Nil	Nil
15	Collar Stiff Neck (Regular)	2 Nos.	Nil	2 Nos.
16	Collar Stiff Neck (Short)	2 Nos.	Nil	2 Nos.
17	Collar Stiff Neck (No-neck)	2 Nos.	Nil	2 Nos.
18	Collar Stiff Neck (Paediatric)	2 Nos.	Nil	2 Nos.
19	Concrete Cutting Chainsaw machine	1 No.	Nil	1 No.
20	Cup Paper (Hot & Cold)	Nil	Nil	5 Nos.
21	Extension Line	5 Nos.	Nil	5 Nos.
22	First Aid Box	4 Nos.	NIL	4 Nos.
23	Fibre Rope (100feet,3inch. dia)	1 No.	Nil	1 No.
24	Fibre wire Rope (100feet,5/8inch dia)	1 No.	Nil	1 No.
25	Fibre Rope (20feet,1.5inch dia)	6 Nos.	Nil	6 Nos.
26	Fibre Rope (200feet,3inch dia)	1 No.	NIL	1 No.
27	Heavy Hammer	6 Nos.	Nil	6 Nos.
28	Heavy Axe	3 Nos.	Nil	3 Nos.
29	Heavy block for fulcrum	1 No.	Nil	1 No.
30	Hand Saw	1 No.	NIL	1 No.
31	Heavy axe (SDRF)	1 No.	Nil	1 No.
32	Iron shod lever (10 feet)	2 Nos.	Nil	2 Nos.
33	Jack (SDRF,5-ton lift)	1 No.	Nil	1 No.
34	Life Buoy	79 Nos.	01 No	80 Nos.
36	Life Jacket	12 Nos.	13 Nos	25 Nos.
37	Lowering line	1 No.	Nil	1 No.
38	Rescue Lowering line	1 No.	Nil	1 No.
39	Rubber Cutter (soft saw)	1 No.	NIL	1 No.
40	Rope and Line (plastic 100 m)	1 No.	Nil	1 No.
41	Stretcher	3 Nos.	Nil	3 Nos.
42	Tent (SDRF)	1 No.	Nil	1 No.
43	Two hands cross out saw	1 No.	NIL	1 No.
44	Wooden Ladder	1 Nos.	Nil	1 Nos.
45	Jig Saw	1 No.	Nil	1 No.
46	I.R. Boat	6 Nos.	Nil	6 Nos.
47	NBC SUIT	4 Pair	NIL	4 Pair

48	Personal flotation device	5 Nos.	Nil	5 Nos.
49	Torch or Emergency light	8 Nos.	Nil	8 Nos.
50	Safety gloves	10 Nos.	Nil	10 Nos.
51	Nylon rope	10 Nos.	NIL	10 Nos.
52	Pocket knife	10 Nos.	Nil	10 Nos.
53	First aid kit	10 Nos.	Nil	10 Nos.
54	Gas lighter	10 Nos.	Nil	10 Nos.
55	Whistle	10 Nos.	NIL	10 Nos.
56	Rain coat	10 Nos.	Nil	10 Nos.
57	Twin pronged grapnel or cat hook	10 Nos.	Nil	10 Nos.
58	Chipping Hammer	1 No.	Nil	1 No.
59	Electric Drill Machine	1 No.	Nil	1 No.
60	Flexible Splint	3 Nos.	Nil	3 Nos.
61	Ground Sheet	4 Nos.	NIL	4 Nos.
62	Half Round Files	2 Nos.	Nil	2 Nos.
63	Key Hole Saw with Set	1 No.	Nil	1 No.
64	Long and Short picket	4 Nos.	Nil	4 Nos.
65	Pry bar 6 feet	2 Nos.	NIL	2 Nos.
66	Portable Generator Set 2.5 KV	1 No.	Nil	1 No.
67	Pen Light	1 No.	Nil	1 No.
68	Padded Board Splint (Wooden)	6 Nos.	Nil	6 Nos.
69	Regular Oxygen LSP #17 to 20 with Light Weight Oxygen Cylinder	1 No.	NIL	1 No.
70	Ropes (Climbing and Rappelling)	5 Nos.	Nil	5 Nos.
71	Rock Piton	5 Nos.	Nil	5 Nos.
72	Reciprocating Saw	1 No.	Nil	1 No.
73	Rotary Hammer Drill	1 No.	NIL	1 No.
74	Sledge Hammer	2 Nos.	Nil	2 Nos.
75	Single Snatch Block	1 No.	NIL	1 No.
76	Set of Rock Tackle	2 Nos.	Nil	2 Nos.
77	Scaffold Poles for Cheer leg	3 Nos.	Nil	3 Nos.
78	Stethoscope	1 Nos.	Nil	1 Nos.
79	Spray paint (Orange 400 CC)	2 Nos.	NIL	2 Nos.
80	Tarpaulin	4 Nos.	Nil	4 Nos
81	3 Ton Lifting Tackle	1 No.	Nil	1 No.
82	Thermometer Digital	1 No.	Nil	1 No.

83	Water Bottle with Sling	1 No.	NIL	1 No.
84	Tin Snip	1 No.	Nil	1 No.
85	O.B.M	4 Nos .	2 Nos	6 Nos

LIST OF EQUIPMENTS ISSUED BY DDMA ,NALBARI

Sl. No.	Name of Equipment	Quantity		
		Serviceable	Unserviceable	Total
1	Life Buoy	79 Nos.	Nil	79 Nos.
2	Personal Floatation Device	11 Nos.	Nil	11 Nos.
3	Torch or Emergency Light	8 Nos.	Nil	8 Nos.
4	Safety Gloves	22 Nos.	Nil	22 Nos.
5	30M 10/11 BOB Nylon Rope	16 Nos.	Nil	16 Nos.
6	Pocket Knife	10 Nos.	Nil	10 Nos.
7	First Aid Kid	14 Nos.	Nil	14 Nos.
8	Gas Lighter	10 Nos.	Nil	10 Nos.
9	Whistle	10 Nos.	Nil	10 Nos.
10	Rain Coat	10 Nos.	Nil	10 Nos.
11	Twin Pronged Grapnel or Cat Hook	16 Nos.	Nil	16 Nos.
12	Water Bottle	10 Nos.	Nil	10 Nos.
13	Rucksack	10 Nos.	Nil	10 Nos.
14	Safety Goggles	16 Nos.	Nil	16 Nos.
15	Safety Helmets	16 Nos.	Nil	16 Nos.
16	Life Jacket	9 Nos.	Nil	9 Nos.
17	Ores Row Lock	3 Nos.	Nil	3 Nos.
18	Paddles	18 Nos.	Nil	18 Nos.
19	Galvanized Metal Bucket	4 Nos.	Nil	4 Nos.
20	DCP Extinguisher	2 Nos.	Nil	2 Nos.
21	Emergency Spot Light	2 Nos.	Nil	2 Nos.
22	Chain Saw machine	3 Nos.	Nil	3 Nos.

2. BELSOR FIRE & EMERGENCY SERVICES STATION. CONTACT: 03624-285142.

Squad Commander: - **ANNINDWITA BHATTA,** Contact No.:-9864424743(M)

Name of F&ESS	Appliances/Equipment	Manpower	Contact No.

BELSOR F&ESS	WTP – 1 Nos. MWTP – 1 Nos. Portable Pump – 1 Nos.	SQ.COM-1 No Sub/O:-2 No. L.F.M:- 4 No. F.M.:-7 No. Driver: - 3 No. S.K.:- 1 No.	03624285142/ 9864424743(M)

Sl. No.	Name of Equipment	Quantity		
		Serviceable	Un Serviceable	Total
1	D.C.P. Extinguisher (5 Kg)	7 Nos.	Nil	7 Nos.
2	CO2 Extinguisher (4.5 Kg)	1 Nos.	Nil	1 Nos.
3	Branch pipe	6 Nos.	Nil	6 Nos.
4	Drag hook	4 Nos.	Nil	4 Nos.
5	Bolt cutter	2 Nos.	Nil	2 Nos.
6	Fire Axe	9 Nos.	Nil	9 Nos.
7	Fire Beater	3 Nos.	Nil	3 Nos.
8	Shovel	22 Nos.	Nil	22 Nos.
9	Ceiling hook	4 Nos.	Nil	4 Nos.
10	Delivery hose	9 Nos.	Nil	9 Nos.
12	Fog Nozzle	1 Nos.	Nil	1 Nos.
13	Door breaker	1 Nos.	Nil	1 Nos.
14	Fire bucket	2 Nos.	Nil	2 Nos.
15	ABC Extinguisher(1kg)	2 Nos.	Nil	2 Nos.
16	Crowbar	7 Nos.	Nil	7 Nos.
17	Foam making branch pipe	2 Nos.	Nil	2 Nos.
18	Fire proximity suit	2 Nos.	Nil	2 Nos.
19	Hand control branch pipe	2 Nos.	Nil	2 Nos.
20	AFFF Foam refill	Nil	60 Liters.	60 liters.
21	Flat spray Nozzle	1 Nos.	Nil	1 Nos.
22	Basket strainer	6 Nos.	Nil	6 Nos.
23	B.A.Set	1 Nos.	Nil	1 Nos.
24	Water gun foam monitor	1 Nos.	Nil	1 Nos.
25	Dividing breaching	1 Nos.	Nil	1 Nos.
26	Diffuser branch pipe	3 Nos.	Nil	3 Nos.
27	Multipurpose Nozzle	1 Nos.	Nil	1 Nos.
28	Electric fire alarm	1 Nos.	Nil	1 Nos.
29	Suction hose(100mm)	2 Nos.	Nil	2 Nos.
30	Foam extinguisher refill	Nil	Nil	Nil
31	Helmet	6 Nos.	Nil	6 Nos.
32	Heat resistant eye wear	Nil	4 Nos.	4 Nos.
33	Heavy hummer	4 Nos.	Nil	4 Nos.
34	Heavy axe	2 Nos.	Nil	2 Nos.

35	Hospital blanket	1 Nos.	Nil	1 Nos.
36	Metal strainer(100mm)	3 Nos.	Nil	3 Nos.
37	Pick axe	7 Nos.	Nil	7 Nos.
38	Suction wrench	5 Pair	Nil	5 Pair
39	Spade with handle	6 Nos.	Nil	6 Nos.
40	Stretcher	1 Nos.	Nil	1 Nos.
41	Kata hook	4 Nos.	Nil	4 Nos.
42	Life buoy	5 Nos.	Nil	5 Nos.
43	Rescue Line	2 Nos.	Nil	2 Nos.
45	Life Jacket	5 Nos.	Nil	5 Nos.

3. MUKALMUA FIRE & EMERGENCY SERVICES STATION. CONTACT: 03624-286422

STATION OFFICER: - **ANIRUDDHA BARMAN**, Contact No. -:-7003078507(M)

Name of F&ESS	Appliances/Equipment	Manpower	Contact Number
MUKALMUA F&ESS	WTP – 1 No. MWTP – 1 Nos. Portable Pump – 2 No.	S.O.:-1 No. Sub/O.:- 2 Nos. L.F.M.:-4 Nos. F.M.:- 10 Nos. Driver:- 2 Nos.	03624-286422 7003078507(M)

Sl. No.	Name of Equipment	Quantity		
		Serviceable	Un Serviceable	Total
1	D.C.P. Extinguisher(5 Kg)	2 Nos.	Nil	2 Nos.
2	CO2 Extinguisher(4.5 Kg)	2 Nos.		2 Nos.
3	B.A. Set	1 No.	Nil	1 No.
4	A.B.C.(D.C.P.)Extinguisher(1 Kg)	2 Nos.	Nil	2 Nos.
5	Bolt cutter	2 Nos.	Nil	2 Nos.
6	AFFF Liquid 3% Concentrated	360 Litres.	Nil	360 Litres.
7	Helmet	10 Nos.	Nil	10 Nos.
8	Fire beater	4 Nos.	Nil	4 Nos.
9	Fire proximity suit	4 Nos.	Nil	4 Nos.
10	Fire entry suit	1 No.	Nil	1 No.
11	Spare oxygen cylinder	1 No.	Nil	1 No.
12	FB No.2(Foam making)	2 Nos.	Nil	2 Nos.
13	Bolt cutter	2 Nos.	Nil	2 Nos.
14	Ceiling hook	10 Nos.	Nil	10 Nos.
15	Delivery hose	10 Nos.	Nil	10 Nos.
16	Suction hose(100 mm)	7 Nos.	Nil	7 Nos.

17	Long Branch	5 Nos.	Nil	5 Nos.
18	Short branch	4 Nos.	Nil	4 Nos.
19	Pick axe	5 Nos.	Nil	5 Nos.
20	Shovel	10 Nos.	Nil	10 Nos.
21	Spade	8 Nos.	Nil	8 Nos.
1	Life buoy	5 Nos.	Nil	5 Nos.
2	Rescue Line	2 Nos.	Nil	2 Nos.
3	Life Jacket	7 Nos.	Nil	7 Nos.

4. TIHU FIRE & EMERGENCY SERVICES STATION. CONTACT: 03624-281244

Sub Officer:-**SRI GANESH DEKA**/CONTACT NO.-7429121580(M)

Name of F&ESS	Appliances/Equipment	Manpower	**Contact Number**
TIHU F&ESS	WTP – 1 No. MWTP – 1Nos. Portable Pump – 2 No.	SQ.COM-1 No Sub/O :- 2 No L.F.M.:- 5 No F.M.:- 9 No Driver :- 3No Cook – Nil, SK: - 1No.	03624-281244 7429121580(M)

Sl. No.	**Name of Equipment**	**Quantity**		
		Serviceable	**Un Serviceable**	**Total**
1	AFFF Extinguisher	Nil.	Nil	Nil.
2	AFFF Liquid 3% ,concentrate	80 liters	Nil	80 liters
3	Asbestos Blanket	1 No.	Nil	1 No.
4	Axe	11 Nos.	Nil	11 Nos.
5	ABC Extinguisher(1 Kg)	Nil	Nil	Nil
6	Breathing Apparatus Set	1 Nos.	Nil	1 Nos.
7	Bucket Strainer	5 Nos.	Nil	5 Nos.
8	Bolt Cutter	3 Nos.	Nil	3 Nos.
9	BA Set	4 Nos.	Nil	4 Nos.
10	Ceiling Hook	6 Nos.	Nil	6 Nos.
11	Crow Bar	6 Nos.	Nil	6 Nos.
12	Collecting Breaching	1 Nos.	Nil	1 Nos.
13	Collecting Head	1 No.	Nil	1 No.
14	CO2 Extinguisher	3 Nos.	Nil	3 Nos.

15	Chemical Foam Extinguisher	Nil	Nil	Nil
16	Delivery Hose	10Nos.	Nil	10Nos.
17	Dividing Breaching	4 Nos.	Nil	4 Nos.
18	Door Breaker	NIL	Nil	NIL
19	Drag Hook	5 Nos.	Nil	5 Nos.
20	Diffuser Branch Pipe	2 Nos.	Nil	2 Nos.
21	DCP Extinguisher (5Kg)	Nil	Nil	Nil
22	Fireman Axe	18 Nos.	Nil	18 Nos.
23	Fire Beater	Nil	Nil	Nil
24	Fire Entry Suit	1 Nos.	Nil	1 Nos.
25	Foam Making Branch Pipe(FB 02)	4 Nos.	Nil	4 Nos.
26	Fire Bucket With Stand	4 NOS.	Nil	4 NOS.
27	Hydraulic cutter	2 No.	Nil	2 No.
28	Helmet	10 Nos.	Nil	10 Nos.
29	Hand Control Branch Pipe(London Type)	2 Nos.	Nil	2 Nos.
30	Heavy Hammer	1 No.	Nil	1 No.
31	Inflatable Tower Light	Nil	Nil	Nil
32	Kata Hook	3 Nos.	Nil	3 Nos.
33	Long Branch Pipe	6 Nos.	Nil	6 Nos.
34	Metal Strainer(100 mm)	7 Nos.	Nil	7 Nos.
35	Metal Strainer(75 mm)	5 Nos.	Nil	5 Nos.
36	Multipurpose Branch Pipe	1 Nos.	Nil	1 Nos.
37	Revolving Nozzle	1 No.	Nil	1 No.
38	Rope Ladder	Nil	Nil	Nil
39	Rechargeable search Light	Nil	Nil	Nil
40	Short Branch Pipe	6 Nos.	Nil	6 Nos.
41	Suction Hose (75 mm)	3 Nos.	Nil	3 Nos.
42	Suction Hose(100 mm)	8 Nos.	Nil	8 Nos.
43	Spade	11 Nos.	Nil	11 Nos.
44	Shovel	6 Nos.	Nil	6 Nos.
45	Smoke Exhauster	1 Nos.	Nil	1 Nos.
46	Triple Purpose Branch Pipe	1 Nos.	Nil	1 Nos.
47	Water Cum Foam Monitor	Nil	Nil	Nil
48	Fire bucket	4 Nos.	Nil	4 Nos.
49	Rescue lowering line	5 Nos.	Nil	5 Nos.
50	Fire proximity suit	4 Nos.	Nil	4 Nos.
51	Electric fire alarm	2 Nos.	Nil	2 Nos.
52	Heavy axe	2 Nos.	Nil	2 Nos.

53	Hospital blanket	6 Nos.	Nil	6 Nos.
54	Oil fire Nozzle	1 No.	Nil	1 No.
55	Pick axe	9 Nos.	Nil	9 Nos.
56	Suction wrench	5 Pair	Nil	5 Pair
57	Low level strainer	1 No.	Nil	1 No.
58	Concrete cutting chain saw machine	1 No.	Nil	1 No.
1	Life buoy	2 Nos.	Nil	2 Nos.
2	Rescue Line	1 Nos.	Nil	1 Nos.
3	Life Jacket	4Nos.	Nil	4Nos.

Inventory Details at a Glance:-

- ✓ Total Nos. of Fire & Emergency Services Station: - 4(four).
- ✓ Total Manpower including Officer :-93 Nos.
- ✓ Total Nos. of Water Tender : -10(Ten)
- ✓ Advance Rescue tender : -1 (one)
- ✓ Total Nos. of working boat :- 5Nos.of I.R. Boat
- ✓ Total Nos. of working OBM : - 4 Nos.
- ✓ Total Nos. of Portable pump : - 6(Eight).

SDRF- 13 No.'s State Disaster Response Force personnel (including 3 Three Deep Driver) is posted at Fire & Emergency Services Station, Nalbari.

*** *** ***

LIST OF SEARCH & RESCUE EQUIPMENTS & FACILITIES AVAILABLE WITH GRAMYA VIKASH MANCH: BORBORI

Sl.	Name of Items	Quantity	Name of Contact Person
1	Mega Phone	2 nos.	Prithibhusan Deka, President , 7002810081
2	Life Jacket	47 no's	
3	Rescue Rope	16 bundles	
4	Rescue Net	4 nos	
5	Life Buoy	53 nos	
6	Pulli block	10 nos	
7	Iron Post/Picket	19 nos	
8	Hammer	5 nos	
9	Axe	1 nos	
10	Fire Extinguisher	3 nos	
11	Honda Generator Set	1 nos	
12	Machine Boat (Capacity-ten persons including relief Items) with all accessories.	1 nos	
13	Country Boat	3 nos	
14	Tripal	8 nos	
15	Hoe	8 nos	
16	Shaw	1 nos	
17	A Kit box including F.A.box, fire Axe, bandage clothes,blanket for tracer and other materials	1 nos	
18	Shovel	2 nos	
19	Torch Light	5 nos	
20	Rescue team	15 trained person	

ANNEXURE-VIII

List of Resources identified by PWD, Nalbari District Territorial Road Division, Nalbari

Sl. No.	Name/Name of item/Quantity	Name/Owner's Name/ Name of custodian	Address	Contact No.	Available location, Village/Revenue Circle & Police Station	Remarks
1	2	3	4	5	6	7
1	Roller-1, Truck-1, Water pump-1,	Sharif Ali	Dist-Nalbari	8638227951	Dist-Nalbari	These owners of the machineries are Class-I(A) registered contractors with this department.
2	Roller -5, Excavator-1, Truck-2 ,Dumper-3,Tractor-6,Water Pump -1, Mixture Machine-1	Sri Arup Kalita	Vill-Kalag, Dist.Nalbari	9859926460	Vill-Kalag, Dist.Nalbari	
3	Roller -3, Water Tanker-1, Truck-2, Dumper-3,Tractor-6, Water Pump -1, Mixture Machine-1	Sri Dhaneswar Kalita	Rangia	9864503825	Rangia	
4	Roller -2, Excavator-1, Truck-1 ,Dumper-2,Tractor-1,Water Pump -1, Mixture Machine-1	Hi-Tech Ecogreen Contractors LLP	Ganeshguri Guwahati-05	9435040462	Guwahati	
5	Roller -3, Excavator-1, Truck-1 , Dumper-2,Tractor-1,Water Pump -1, Mixture Machine-1,Water Tanker-1	Sri Jogesh Das	Vill-Barshimla Dist-Nalbari	9707022136	Vill-Barshimla Dist-Nalbari	
6	Roller-2, Truck-1 ,Dumper-2, Tractor-1, Water Pump -1,	M/S Choudhury Enterprise	Vill-Malikuchi ,Nalbari	9435129204	Vill-Malikuchi ,Nalbari	

	Mixture Machine-1					
7	Roller -1, Truck-1 , Tractor-1, Water Pump -1, Mixture Machine-1	Sri Mostafa Ali	Nalbari	8011440709	Nalbari	
8	Roller-2, Truck-2, Water Pump-2, Mixture Machine-1, Generator-1	Sri Saurabh Talukdar	Nalbari	9101044365	Nalbari	
9	Roller -6, Excavator-2, Truck-1 , Dumper-5, Water Pump -3, Mixture Machine-10, Soil compactor-1, Spot Mixture-1	AGH Construction Pvt. Ltd.	Guwahati-09	9678235383	Guwahati	
10	Roller-1, Truck-2, Water pump-1	Sri Uday Baishya	Vill-Morrowa Dist-Nalbari	9401450172	Vill-Morrowa Dist- Nalbari	
11	Roller -3, Excavator-2, Truck-2 , Dumper-4, Water Pump -6, Mixture Machine-6, Water Tanker-2,welding machine-1, Compressor-1, Pile M/c-1, Dozer-1, Generator-2, Spot Mixture-1	Sri Satya Ranjan Haloi	Guwahati	9435046719	Guwahati	
12	Roller-1, Truck-1, Water pump-1,	Sri Nipul Kalita	Nalbari	9864535846	Nalbari	
13	Roller -1, Tractor-2, Truck-2 , Water Pump -1, Mixture Machine-1	Sri Dhaneswar kalita	Guwahati	9864091685	Guwahati	

14	Roller -4, Excavator-1, Tractor-8 , Dumper-6, Water Pump -3, Mixture Machine-1, Water Tanker-3	Sri Prabhu Agarwala	Guwahati	9864535846	Guwahati	
15	Roller -2, Excavator-6, Dumper-40, Water Pump -3, Mixture Machine-10, Water Tanker-5,Welding machine-1, Grader-1, Tandem Rollrer-3, Chain Excavator-3, Vidrator-6	Sri Anupam Sarma	Guwahati	9864149571	Guwahati/ Pathsala	
16	Roller -2, Excavator-1, Dumper-6, Water Pump -3, Mixture Machine-1, Water Tanker-2, Tandem Rollrer-2	Sri Mrinal Jyoti Das	Barpeta	94350-24899	Barpeta	

ANNEXURE- IX

List of Resources available with PHE Department

List of Inventories of Departmental Resources (Resources, Capacity, Location, etc.) Under Nalbari Division

Sl. No	Name of the resources	Name of custodian	Address	Quantity	Contact No.	Location
1.	Ferric Alum	Sri Sibesh Dutta, AE I/C Store Section	Executive Engineer (PHE), Nalbari Division, Nalbari	2000 Kg	94351-64261	Nalbari (PHE) Divisional Store, Vill: Mazdia, Rev. Circle: Nalbari, P.S : Nalbari
2	HTW & Accessories	-do-		23 Nos		
3	Squatting Plates	-do-		90 Nos		
4	Hydrated Lime	--do--		150 Kg		
5	Bleaching Powder	--do--		50 Bags		
6	Water Purification Tablets	--do--		2,190,000 Nos.		
7	Departmental Truck (Half body) (No. AXA-6216)	--do--		1		
8	Mobile Laboratory van	Sri Nitul Talukdar , E.E (PHE), Nalbari Division, Nalbari		1	86381-36185	
9	Mobile Water treatment plant with package drinking water	--do--				

List of Inventories of Departmental Resources (Resources, Capacity, Location, etc.) Under Belsor Division

Sl. No	Name of the resources	Name of custodian	Address	Quantity	Contact No.	Location
1.	Ferric Alum	Sri Banashree Nath, JE & I/C Store Section		80 Kg	70028-96901	
2	PVC pipes of	-do-		23 Nos		

	different sizes		Executive Engineer (PHE), Nalbari Division,Nalbari			Belsor (PHE) Divisional Store, Vill: Belsor, Rev. Circle: Pashim Nalbari, P.S: Belsor
3	Squatting Plates	-do-		90 Nos		
4	Hydrated Lime	--do--		70 Kg		
5	Bleaching Powder	--do--		18 Bags		
6	Water Purification Tablets	--do--		32000 Nos.		

ANNEXURE- X

LIST OF MACHINE & COUNTRY BOAT OWNER

BARKHETRI REVENUE CIRCLE

SL	**Name of Boat Owner**	**Village**	Phone No.
1	Majibar Rahman (Lesi)	Sapkata	9864264001
2	Pandit Ali	Bhangnamari	7638096958
3	Jahedul Islam	Bhangnamari	6901143141
4	Mutleb Ali	Bhangnamari	7638096958
5	Siddik Ali	Bhangnamari	6000879260
6	Babul Ali	Bhangnamari	9678186983
7	Jalil Ali	Bhangnamari	8099288716
8	Taiju Ali	Bhangnamari	9508911013
9	Jaru Ali	Bhangnamari	7638097095
10	Rakibul Islam	Kalarchar	9707244832
11	Sanu	Kalarchar	8099239563
12	Rahim Ali	NC Pub Kazia	8471931422
13	Jabed Ali	NC Pub Kazia	9365191198
14	Siddik Ali	Kalarchar	7636996542
15	Joynal Abdin	Kalarchar	6900839095
16	Akbbar Ali	Kalarchar	6978862208
17	Kusum Ali	Kalarchar	9707439891
18	Riyajuddin	Kalarchar	7636997088
19	Akbar ali	Kurihamari	8479897751
20	Jalal Ali	Kurihamari	9707440045
21	Manik Ali	Kurihamari	9957378548
22	Joynaluddin	Kurihamari	9678412949
23	Rahimuddin	Kurihamari	6900637527
24	Majom ali	Kurihamari	8753905446
25	Hasmot Ali	Kurihamari	763880409
26	Sofil Ali	Kurihamari	8753905446
1	Afjal Ali (8 tractors 4 excavators)	Larkuchi	

GHOGRAPAR REVENUE CIRCLE

Sl No	Owner Name	Village Name	Contact No
1	Piyar Ali	Barjabrihati	9859406980
2	Jahur Ali	Barjabrihati	9942615795
3	Jolil Ali	Barjabrihati	8723836610
4	Tajul Islam	Barjabrihati	9957862863
5	Ismail Hussain	Barjabrihati	9954094231
6	BimalDeka	Barjabrihati	8011776152
7	Mansur Ali	Kayajeni	8011750336
8	Jalil Ali	Kayajeni	
9	Owahed Ali	Kayajeni	

NALBARI REVENUE CIRCLE

Sl.	Name of Items	Quantity	Name Of The Owner	Contact Number
1	Machine Boat (Capacity-ten persons including relief Items) with all accessories.	1 nos	Dibakar Deka GVM, NGO	7002782924
2	Country Boat	3 nos		

COUNTRY BAOT UNDER PASHIM NALBARI REVENUE CIRCLE

SN	NAME	ADDRESS	Contact
1	Trailakya Barman, S/o. Late Raju Ram Barman	Vill- Bori	7399360167
2	Dinesh Barman, S/o. Late Kashikanta Barman	Vill- Bori	7399360167
3	Rabin Barman, S/o. Late Ratkanta Das	Vill- Bori	6000547186
4	Bakul Das, S/o. Kali Ram Das	Vill- Bori	8822140947
5	Naba Das, S/o. Sri Gajen Das	Vill- Bori	6901406588
6	Jadong Das, S/o. Late Kamalakanta Das	Vill- Bori	9707546379
7	Nilkanta Das, S/o. Keshab Das	Vill- Bori	9394471628
8	Gada Das, S/o. Late Hari Das	Vill- Barbila	8486407489
9	Kala Das, S/o. Late Rabin Das	Vill- Barbila	6002763472
10	Bhabesh Das, S/o. Kanda Das	Vill- Barbila	8822692171
11	Raben Das, S/o. Kanda Das	Vill- Barbila	6901015309

12	Gabinda Das, S/o. Late Nabin Das	Vill- Barbila	9957644895
13	Bikash Das, S/o.Pratap Das	Vill- Barbila	6000141529
14	Gajen Das, S/o. Late Pranhari Das	Vill- Barbila	6001008331
15	Ganesh Das, S/o. Late Sudho Das	Vill- Barbila	6002671396
16	Anata barman s/o lt thaneswar das	Vill - bori	7399360167
17	Jyotish das s/o lt lambaru	Vill -bori	7399360167

COUNTRY BAOT UNDER TIHU REVENUE CIRCLE

Sl.	Name & Address	Quantity	Village	Capacity	Contact No
1	Badan Barman s/o Keshab Barman	1	Bhojkuchi	15 Nos	9401570774
2	Naren Barman s/o Keshab Barman	1	Bhojkuchi	15 Nos	9365611136

BARBHAG REVENUE CIRCLE

Sl NO	Items	Name of Owner	Village	Contact No	Quantity. Available
1	Country Boat	Arabinda Talukdar	Raithkuchi	95085-60088	1
2		Dipak Kalita	Do	88221-72695	1
3		Bikul Patowary	Arangomou	9435142829	1
4		Nikhil Kalita	Do	80119-42819	1
5		Bikul Namasudra	Borsimaliya	91267-24302	1
6		Nipan Kalita	Uttarkuchi	99547-51649	1
7		Manu Namasudra	Barsimaliya	98642-83304	1

ANNEXURE_XI

LIST OF IDENTIFIED RELIEF CAMPS AND CHILD FRIENDLY SPACES ALONG WITH LIST OF CAMP INCHARGES

BANEKUCHI REVENUE CIRCLE

Si. No	Name of Relief Camp	Name, Designation & Phone no of Camp Incharge	Toilet facility	Drinking water facility	Separate Tolilet for male and female	Capacity
1	Janakalyan High School, Kendukuchi	Sailendra Pandit HM 9957209831	Yes	Yes	Yes	90
2	Milon M.E. Madrassa	Muktar Rahman HM 9864425178	Yes	Yes	Yes	25
3	Natun Dehar Mouza Milon H.S.	Kamini Thakuria	Yes	Yes	Yes	120

	School	HM 8011463812				
4	Kaithalkuchi High School	Bikash Bezbaruah HM 9365047304	Yes	Yes	Yes	100
5	Binapani High School	Madhab Barman HM 9854900299	Yes	Yes	Yes	80
6	Asomi High School, Balizar	Mathur Talukdar HM 9531122877	Yes	Yes	Yes	75
7	Bapuji High School Kashimpur	Promod Ch. Kalita HM	Yes	Yes	Yes	65
8	Anchalik Milon High School Kashimpur	Gobinda Talukdar HM 8011526760	Yes	Yes	Yes	70
9	Janata High School, Burinagar	Dilip Deka HM 7002134817	Yes	Yes	Yes	78
10	Madhupur Govt. Basic School	Binay Kumar Talukdar HM 7678109312	Yes	Yes	Yes	42
11	Gopalthan ME School, Nakerbari	Kamleswar Pathak, HM 9859202542	Yes	Yes	Yes	55
12	Gohain Kamal High School	Rama Talukdar, HM, 9678060284	Yes	Yes	Yes	80
13	2 No Kaithalkuchi LP school	Saitendra Kr Misra, HM, 8638746259	Yes	Yes	Yes	40
14	1130 no Danguwapara LP School	Jainur Ali HM, 8099190575	Yes	Yes	Yes	45
15	2 No Jowardi LP School	Rekha Deka , HM, 6002917059	Yes	Yes	Yes	40
16	Milon HS school	Pratap Patowary, Principal, 9859891934	Yes	Yes	Yes	190

Child Friendly Spaces under Banekuchi Revenue Circle

Sl	Name of School	Name of Village
1	Pachim Sanora L.P. School	Sandheli
2	Barpit Milon L.P. School	Sandheli
3	185 No Darikapur L.P. School	Sandheli
4	Sandheli L.P. School	Sandheli
5	Janata L.P. School	Kaithalkuchi
6	387 No Sanora L.P. School	Kaithalkuchi
7	Kaithalkuchi Milon L.P. School	Kaithalkuchi
8	Gopalthan M.E. School	Kaithalkuchi
9	Madhupur Govt. Basic School	Madhupur
10	Kaithalkuchi High School	Kaithalkuchi
11	Binapani High School	Sandheli
12	Asomi High School	Balizar
13	Natun Dehar Mouza Milon H.S. School	Banekuchi

BARBHAG REVENUE CIRCLE

Sl. No.	Name of Relief Camp	Village	No. of room	Capacity	Toilet		Electricity facility (Yes/No)	CFS
					Male	Female		
1	Karia High School	Karia	11	44	1	1	Yes	Yes
2	Karia M.V. School	Karia	4	10	1	1	Yes	Yes
3	Swahid Mukunda Kakati High School	Ranakuchi	10	42	2	2	Yes	Yes
4	Bangnabari Moktaab	Bangnabari	1	9	1	1	Yes	
5	Pandula L.P. School	Pandula	6	17	1	1	Yes	
6	Bihdia Adarsha L.P. School	Bihdia	2	8	1	1	Yes	
7	Bejkuchi L.P. School	Bejkuchi	2	8	1	1	Yes	
8	Athgharia Balak L.P. School	Athghaira	3	13	1	1	Yes	
9	No.1192 Bausiudaypur L.P. School	Bausiudaypur	2	6	1	1	Yes	
10	Bishnuram Medhi H.S. School	Baridatara	6	22	2	2	Yes	
11	Marowa Anandaram Baruah H.S. School	Marowa	18	80	2	2	Yes	Yes
12	Marowa Kumudeshwari Balika Vidyalay	Marowa	3	6	1	1	Yes	Yes
13	Auditorium Hall , Marowa Sanakrdev Namghar	Marowa	1 (Hall)	31	1		Yes	
14	Bala L.P. School	Bala	1(Hall)	16	1	1	Yes	
15	Bala Dingdingi L.P. School	Bala	4	20	1		Yes	

16	Ganagapukhuri Barkuriha High School	Barkuriha	12	79	1	1	Yes	Yes
17	Barbhag High School	Barbhag	6	17	1	1	yes	Yes
18	Kamarkuchi High School	Kamarkuchi	10	30				
19	Gangadhar Ratipriya L.P. School	Bangalmur	1 (hall)	29	1	1	Yes	
20	Khudra kulhati L.P. School	Khudra kulhati	2	28	1	1	Yes	
21	Aaituru High School	Khudra kulhati	7	99	1	1	Yes	yes
22	Thanpatkuchi L.P. School	Thanpatkuchi	2	14	1	1	Yes	
23	Dharanidhar Bidyapith High School	Chatama	9	41	2	2	Yes	
24	Baharghat High Basic School		7	35	2	2	Yes	yes
25	Aranngo ow M.V. School	Arangmow	3	21	1	1	Yes	
26	P.B. Dhiradutta H.S. School	Barkhala	11	80	4	4	Yes	yes
27	Jogeswari Darshan School (tol)	Barkhala	2	10	2	2	Yes	yes
28	Betkata Aanchalik ME Madrasa		2	19	1	1	No	
29	Arikuchi Balika L.P. School	Arikuchi	2	17	1	1	Yes	
30	Kahikuchi LP School	Bejkuchi	1	7	1	1	Yes	
31	Bhabanipur LP School	Bhabanipur	2	34	1	1	Yes	
32	Nakheti ME School	Nakheti	4	12	1	1	Yes	
33	Moura Balak LP School	Moura	1 (Hall)	29	1	Yes		
34	Moura Balika LP School	Moura	1 (Hall)	25	1		Yes	
35	Balika LP School	Kalag	1 (Hall)	33	1		Yes	
36	Balak LP School	Kalag	2	31	1		Yes	
37	Paschim Barigog Ambapriya High School	Sanekuchi	5	10	2		2	Yes
38	Sanekuchi Samarkuchi L.P. School	Samarkuchi	3	39	2	2	Yes	
39	Milan High School	Bargasa	3	12	1	1	Yes	
40	Kalag H.S. School	Kalag	10	70	1	1	Yes	Yes
				1153	50			

BARKHETRI REVENUE CIRCLE

SL	Name of RC	Identified areas from where vulnerable people will take shelter	GPS	Camp-IC	Capacity of the Relief camp	No of Toilets	Electricity Facility Available	Drinking Water Facility Available	Provision of Child friendly space (yes/No)
1.	Loharkatha High School	Loharkatha, Hanapara, Adabari	26.2919268 91.4237950	Dhiren Medhi 9101607442	190	2	YES	YES	Yes
2.	Sialmari Anchalik HS	Kurihamari	26.1960574 91.3833496	Abdur Rahman 7636092755	100	2	NO	YES	No
3.	Lawpara High School, Lawpara	Satemari, Angradi	26.2805597 91.3868026	Jayanta Kr Baishya 8638801562	80	3	NO	YES	Yes
4.	GBL High School, Ghoga	Tilardia, Naparapam, Sarusulia, Barsulia	26.2891971 91.4046145	Nazur Ali 9678861750	130	2	Yes	YES	Yes
5.	Bar-Char ME Madrassa, Kurihamari	Kurihamari	26.1769617 91.4109449	Tayab Ali 8638155375	25	2	NO	YES	No
6	Galdighla High School, Galdighla	Galdighla, Sungarbori	26.2807412 91.4358495	Abdul Majid 6001568691	110	2	No	YES	Yes
7	Raghunath Choudhury Uchatar Madhyamik Vidyalaya	Howlighat, Mukalmua, Kalardia, Saprapara, Tupkarchar, Bhelengimari	26.2728007 91.3526843	Sudarshan Pathak 7002016242	170	4	YES	YES	Yes
8	Bartala High School, Bartala	Chandachar, Bhelakhaity, No3 Bortola, No2 Kaplabori	26.2713185 91.3279288	Bhabesh Goswami 9954332299	65	4	NO	YES	Yes
9	Kandhbari High Madrassa, Kandhbari	Bhelamari1234	26.284593 91.3715734	Abdul Majid 8638625096	80	2	NO	YES	Yes
10	Paschim Kazia Char ME Madrassa, No. 1 Kaplabari	Kalputa	26.2707386 91.2782587	Nurul Awal 7002464548	45	1	NO	YES	No
11	Madhya Kamrup Milan HS, Bhangnamari	Barbala 1234	26.217056 91.329948	Sakman Ali 9101121282	60	2	Yes	YES	No

12	Peradhora Uchatar Madhyamik Vidyalaya	Larkuchi, Peradhara	26.2659624 91.2698992	Abubakkar Siddik 9101066709	80	1	NO	YES	Yes
13	Char Anchalik HS (NB: shifted, Construction going on)	Kalarchar	26.228623 91.264150	Majnur Mollah 8638340952	50	No	NO	YES	No
14	Rampur Janata HS School, Rampur	Bangnapota, lowtolipara, Balarchar, Pubkazia	26.2773700 91.2570773	Padmadhar Das 9957413254	120	3	NO	YES	Yes
15	Swahid Sarani College, Bamunbori	Nadia, Belbeli, Khagrakati	26.2750627 91.2500831	Abdur Rahman 9101283498 (7002325068 Jr college)	160	2	NO	YES	Yes
16	Doulashal MV School, Doulashal.	Paschim Kazia, Madhya Kazia	26.2691403 91.2294073	Anowar Hussain Mallik 9365028221	70	1	NO	YES	Yes
17	Bamunbori LP School, Bamunbori	No3 Larkuchi, Kaltoli	26.2754724 91.2491376	Kamej Ali 9954945996	25	1	NO	YES	Yes
18	Gorakshattary LP School	Gorakshattary	26.2654489 91.2486803	Nayanmoni Baruah 9101475936	25	1	No	Yes	Yes
19	Galdighla LPS	Galdighla	26.2802074, 91.4340097	Mahibar Rahman 7002611372	25	1	Yes	Yes	Yes
20	568 Ghorathal LPS	Ghorathal LPS	26.3261371, 91.2905574	Nurul Haque 9957547270	25	1	Yes	Yes	Yes
21	Ghorathal Vety. Sub Centre	Ghorathal	26.3258437, 91.2816924	Nazim ahmed 9957916714	20	1	Yes	Yes	No

GHOGRAPAR REVENUE CIRCLE

Sl. No.	Name of Relief Camp	Name of Camp In-Charge& Contact Number	Village Name	LATITUDE & LONGITUDE	Capacity of Relief camp	No. of Toilets	Separate Toilet for Male Female	CFS
1	Dhamdhama H.S School	Umesh Kr. Brahma 9707372324	Dhamdhama	N26°33' 39.05" E91°28' 45.47"	150	4	Yes	Yes
2	Dhamdhama Girls High school	Anil Deka 9957097110	Dhamdhama	N26°33'47.80" E91°28'45.99"	80	2	Yes	Yes
3	Dhamdhama Bazar	Ghanashayam Deka (G.B) 9678805626	Dhamdhama	N26°33'26.58" E91°28'47.79"	80	2	No	Yes
4	Chataibari GP Office	Anil Kalita 8761068043	Chataibari	N26°33'49.29" E91°29'29.67"	20	2	No	No
5	Mahendra Narayan Choudhury LP School	Abdul Matleb 9365788818	Bhelamari	N26°32'46.12" E91°28'22.59"	25	1	Yes	Yes
6	Balitara High School	Mahendra Mahan Das 9365000374	1 No. Balitara	N26°31'41.80" E91°28'13.20"	50	4	Yes	Yes
7	Burburi LP School	Anil Deka 6900336773	Burburi	N26°25'54.58" E91°33'25.85"	25	1	Yes	Yes
8	Naherbari High School	Hitesh Barman 8761827605	Naherbari	N26°31'0.93" E91°26'51.79"	70	2	Yes	Yes
9	3 No. Uttar Balitara LP School	Chiba CharanKalita 8472975939	3 No. Balitara	N26°32'19" E91°28'17"	30	1	Yes	Yes
10	1 No Balitara LP School	GargaKalita 9859690460	1 No. Balitara	N26°31'41" E91°28'12"	25	1	Yes	Yes
11	DhamdhamaBhelamari Milan Moktab, Dhamdhama	Sahnur Ali 9954126684	Dhamdhama	N26°33'26.58" E91°28'47.79"	70	2	Yes	Yes
12	Madhya Bhelamari L.P school	Tapser Ali 60026-07369	Bhelamari	N26°32'46.12" E91°28'22.59'	25	1	Yes	Yes
13	123 No. Buniyadi Bidyaloi	Dipak Das 9954723290	Chataibari	N26°33'49.29"	20	1	Yes	Yes

				E91˚29'29.67'				
14	Dihjari High School	Surjya Kumar Rajbongshi 9954325533	Dihjari	N26˚48'06.36" E91˚50'17.34	40	1	Yes	Yes

NALBARI REVENUE CIRCLE

Sl No	Name of the Relief Camp	Village Name	Name & Contact of Camp In-Charge	Contact No	Latitude & langitude	Capacity of the relief Camp	No. Of Toilet	Provision of Child Friendly Space(Yes/No)
1	SIRD, Nalbari	Sariyahtali	Bipul Deka	9854722507	N26.4691033, E91.4323207	30	1	No
2	Swamin Paramananda LP school, Sariyahtali	Sariyahtali	Kushal Rajbongshi,	7577934402	N26.4710979 E91.4224824	25	4	Yes
3	Barsarkuchi LPS	Basarkuchi	Pranab Kr Dutta	9101155788	N26.4562007 E91.4308308	22	2	Yes
4	Balikaria Basudev LPS	Balikaria	Pramod Barman	9435329350	N26º26’03.42” E91º24’28.80”	16	2	Yes
5	Nalbari polytechnic, Chandkuchi	Chandkuchi	Bhupati Das	9957394839	N26.3968997 E91.4203246	120	4	Yes
6	Sariahtoli Bala Bhaban High School,ME & LP School, Sariahtoli	Sariahtoli	Prahlad Das	9957311361	N26.4610236 E91.4297045	45	2	Yes
7	MNC GIRLS COLLEGE & Hostel	Nalbari Town	Girish Bhatta	8638592554	N26.4420108 E91.4445021	240	4	Yes
8	Katra High School ,Chengnoi	Chengnoi	Giridhar Kalita	8638697917	N26º29’20.70” E91º28’25.80”	44	2	Yes
9	235 No.Katara LP School, Chengnoi	Chengnoi	Nipu Ch Choudhury,	9854979249	N26º29’20.70” E91º28’25.80”	22	2	Yes
10	Pub Bathagilla Bidya Mandir ME School,	Dhontola	Gopeswar Barma	8638899212/	N26º29’09.24” E91º27’47.28	20	2	Yes

	Dhontola		n	7891230710	”			
11	409 No Baragra LP School, Baragra & Baragra ME School, Baragra	Baragra	Ajit Deka	7635894263	N26º30’23.82” E91º27’51.60	43	2	Yes
12	Uttar Nalbari Bidyapith High School, Khudra Katlabarkuchi	Khudra Katla Barkuchi	Sarojoni Devi	8876401382	N26º28’13.92” E91º26’57.18”	48	4	Yes
13	Khudra Katlabarkuchi LP School, Khudra Katlabarkuchi	Khudra Katla Barkuchi	Rambha Choudhury Haloi	9706222615	N26º28’38.46” E91º26’57.00”	28	2	Yes
14	Namati ME School, Namati	Namati	Pabitra Kalita	9531379918	N26º29’25.56” E91º26’59.82”	25	2	Yes
15	Namati LP school	Namati			N26.5030622, E91.4489555	15	1	Yes
16	No 2 Namati LP School ,Namati	Namati	Balen Rajbongsi	9954321530	N26º29’25.56” E91º26’59.82	12	2	Yes
17	Balikaria malipara LP School, Balikaria	Balikaria	Giribala Talukdar	9864173029	N26º26’30.78” E91º25’17.94”	20	2	Yes
18	Barkura Milon LP School,Barkura	Barkura	Pradip Das	6001145716	N26º26’52.50” E91º24’42.48	20	2	Yes
19	Balikaria basudew High School, Balikaria	Balikaria	Debananda Barman	9401074001	N26º26’03.42” E91º24’28.80”	65	4	Yes
20	551 No Barkura LP School, barkura	Barkura	Rita Baishya	8638416196	N26º27’01.50” E91º25’04.68	25	2	Yes
21	Rajkadamtal Balika Bidyapith, Jajiabari	Jajiyabari	Dipak Talukdar	6901548928	N26º28’22.44” E91º29’36.90	72	4	Yes
22	Pub Nalbari Mahabidyalay, Porakuchi	Porakuchi	Saifuddin Ahmed	9707710977	N26º28’22.44” E91º29’36.90	10(open area)	Nil	Nil

23	Rajkadamtal High School, Jajiabari	Jajiabari	Dwijen Sarma	9957037997	N26º27’06.96” E91º29’17.46	45	2	Yes
24	Pub Kalakchi High School, Pub Kalakuchi	Pub Kalakuchi	Safiqur Rahman	8638749548	N26º27’10.62” E91º29’28.44	90	2	Yes
25	Dakhin Pakowa Bahjini Milon High School, Deharkalakuchi	Deharkalakuchi	Dhruba Goswami	8638625866	N26º27’06.96” E91º29’17.46	110	4	Yes
26	Paschim Khatar LP School, Paschim Khatar Kalakuchi	Paschim Khatar Kalakuchi	Kangkan Bezbaruah	9864185604	N26º21’02.40” E91º25’43.20”	60	2	Yes
27	Hem Barua Bidyapith ME School, Bahjani	Bahjani	Minu Devi	9126554412	N26º20’37.74” E91º22’59.22	70	2	Yes
28	MC Milon ME Madrassa, Madhapur	Madhapur	Nasurar Rahman	9707716546	N26º21'04.98” E91º23'37.62”	25	2	Yes
29	Deviram Pathsala HSS	Nalbari Town	Ajit Sarma	9954321063	N26º22'20.46” E91º25'27.06”	40	2	Yes
30	Nalbari College & Hostel	Nalbari Town	Kamal Nayan Patowari	7002671159	N26º21'59.04” E91º26'10.20”	35	2	Yes
31	Nalbari ITI, Sariyahtali	Sariyahtali	Dipu Dutta	7002407309	N26.4554431 E91.4608503	40	4	Yes
32	Nalbari Commerce college	Nalbari Town	Basanta Kalita	9435737738	N26.4539062 E91.4420534	160	6	Yes

PASHIM NALBARI REVENUE CIRCLE

Sl	Name of Relief Camp & Address	Name and Contact Number of Camp Incharge	Inmate Capacity	Availability of Drinking Water Facilities (Yes/No)	Availability of Child Friendly Spaces (Yes/No)	Number of Toilet for Men	Number of Toilet for Female
1	Helacha HS & Barhelacha	Kularanjan Talukdar,8876312839	150	1	Yes	2	1
2	Solmara HSS	Paresh Dutta 8876102808	200	1	Yes	2	2
3	156 Nalana Lp school &Nalana	Rajen Baishya 9101339825	50	1	Yes	1	1
4	Sankardev HS&Gamari muri	Naba Das , 6001403228	150	1	Yes	1	1
5	Gyanadayani HS ,Khatarupiabathan	Haren Barman,8486266980	100	1	Yes	2	2
6	Chamata HSS&Khatarupiabathan	Biren Barman,	200	1	Yes	2	2
7	Dahudi HS & Dahudi	Hiren Haloi,9854628060	150	1	Yes	1	1
8	Barbila LP School &Barhelacha	Bhupen Das	50	1	Yes	1	1
9	Koihati LP school& Koihati	Upen Bharali,847390256	50	1	Yes	1	1
10	Kheluwa 309 Lp School & Kheluwa	Subhash Talukdar,9864584774	50	1	Yes	1	1
11	Kulbil shivalaya & Khatarupiabathan	Ganeswar Haloi,9957322105	50	1	Yes	1	1
12	Solmara Bazar committe&Solmara	Mrinal Das,	200	1	Yes	1	1
13	Dharmapur Gyanadayini natya samaj, Kahtarupiabathan	Mamani Barman7896191161	100	1	Yes	1	1
14	Nadla Kesaikhaiti Mandir&Nadla	Arup Kr. Barman,7002498403	150	1	Yes	1	1
15	Veterinary Building ,Solmara&Ghilazari (Solmara)	Ramen Deka,	150	1	Yes	1	1
16	Dahudi Kali	Bijoy	200	1	Yes	2	2

	Mandir& Dahudi	Barman,8822048514					
17	Kathla LP School &	Atul Bhuyan & 9854025900	50	1	Yes	1	1
18	Pakhura Masjid & Amani	Bani Deka, 9707623339	200	1	Yes	2	2
19	Chariar par Club, Bori & Bori	Prafulla Das, 7399860466	150	1	Yes	2	2
20	Chariar par LP School Bori	Naba Das, 8723024608	50	1	Yes	1	1
21	Kakatipara LP School Bori	Gopal Barman, 9126135103	50	1	Yes	1	1
22	Panchahid LP School, Piplibari	Ashok Talukdar, 9864750413	50	1	Yes	2	2
23	547 sahpur jr LPS	Jiten Barman	60	1	yes	1	1

TIHU REVENUE CIRCLE

Sl	Name of the pre identified Relief Camps	Name of Relief Camp Incharge	Name of Village	Specific Details Related to the Pre-Identfied Relief Camps								Mobile Number of Relief Camp Incharge
				Total Inmates capacity	No of Rooms Available	Number of Drinking Water Source available	No of rooms available for CFS	No of Spaces available for Breast Feeding corner	No of Toilets for men/ Boys	No of Toilets for women/girls	Electricity Availability	
1	P M Shri 186 No Khalihaguri LP school	Subhash Thakuria	Mathurpur	15	2	1	1	1	1	1	Yes	9365956 1140
2	Baniakuchi Helachapara LPS	Atul Sarma	Nakhara	18	2	1	0	1	1	1	Yes	9954239 372
3	Bharati HS	Maheswar Pathak	Nakhara	100	10	0	0	0	0	1	No	9957887 027
4	Tihu Girls High School	Labanya Deka	Tihu Town	80	6	1	1	1	0	3	Yes	8011691 775
5	595 No Tihu Adarsha Jr. Basic School	Kuldip Goswami(i/C, HT)	Tihu Town	40	3	1	1	1	1	1	Yes	8876522 459

6	PM Shri 395 Tihu Town Balika Jr. Basic School	Minati Bharali	Tihu Town	30	2	1	1	1	1	1	Yes	7002888014
7	Tihu college	Dr. Suresh Bharali	Tihu Town	400	20	1	1	1	10	10	Yes	9435323336/ 8135954070
8	Tihu High School	Manju Talukdar	Tihu Town	80	10	1	1	1	2	1	Yes	9957632659
9	Tihu Durga –Raas Mandir Community Hall	Subhash Thakuriya	Tihu Town	80	3	1	0	0	1	1	Yes	93659561140
10	1130 No Khana LPS	Junu Goswami	Nannattari	12	2	1	0	1	1	1	Yes	9101303381
11	S D Sr. Secondary School	Sankar Das	Barbari	150	6	1	1	1	2	1	Yes	9101642291
12	144 No Nizkhana LPS	Kamaleswar Sarma	Nakhara	20	2	1	0	0	1	1	Yes	9365409464
13	Jalkhana Bhatuakhana H. S	Kandarpa Sarma	Jalkhana	80	10	1	1	1	2	1	Yes	9365249553
14	1131no Jalkhana LPS	Hitesh Goswami	Jalkhana	20	3	1	0	1	1	1	Yes	8473047468
15	Khudramakhibaha(Balabari) LPS	Bolo Deka(Village President)	Khudra Makhibaha	15	2	1	0	1	1	1	Yes	9854545408
16	712 No Khetrapara LPS	Tankeswar Deka (Village President	Khudra Makhibaha	12	2	1	0	1	1	1	Yes	7002164012
17	Makhibaha Higher Secondary	Debabrat Sarma	Khudra Makhibaha	120	10	1	1	1	3	1	Yes	8761956098

18	Haribhanga High School	Dibakar Medhi	Haribhanga	80	10	1	1	1	3	1	Yes	7896798153
19	Samuhik Bhawan,Haribhanga	Sarbananda Kalita	Haribhanga	25	1	1	0	1	0	1	Yes	8133886631
20	Bhojkuchi MV school	Tarani Pathak	Bhojkuchi	120	8	1	1	1	3	1	Yes	8876769671
21	Barpit LPS	Rantu Deka	Bhojkuchi	15	2	1	0	1	1	1	Yes	9365583368
22	Bhojkuchi High Land Area	Nanda Bharali/ Gopal Thakuriya	Bhojkuchi	50	0	0	0	0	0	0	No	7099415587/935154682
23	Sathikuchi Janata High School	Abhay Bezbaruah	Sathikuchi	120	7	1	1	1	2	1	Yes	9101029658
24	Gobaradal Milan High School	Niranjan Barman	Gobaradal	150	7	1	1	1	2	1	Yes	8638935968
25	Bali High School	Tarak Ch. Kalita	Bali	120	7	1	1	1	2	1	Yes	9365754630
26	Bali Higher Secondary	Akshay Kalita	Bali	100	5	1	1	1	2	1	Yes	9957517518
27	Namati Vidyapith HSS	Subhas Deka	Niz Namati	120	7	1	1	1	2	1	Yes	8474871824
28	Basanti High School	Harekrishna Das	1No. Nathkuchi	120	6	1	1	1	2	1	Yes	9365148002
29	1122 No. Jamunattary LP school	Rituparna Baruah	Ranakuchi	12	2	1	0	1	1	1	Yes	8811811320
30	694 No Ranakuchi lps	Sujit Kalita	Ranakuchi	12	2	1	0	1	1	1	Yes	7002286492
31	Barjar High School	Satya Nath Kalita	Barjar	120	7	1	1	1	2	1	Yes	9864225612
32	Bardahkauniya LPS	Mainul Hak Choudhury	Dahkauniya	12	2	1	0	1	1	1	Yes	7099663359

Total Relief Camps in the District

Sl	Name of Revenue Circle	Nos of identified relief camps
1	Banekuchi	16
2	Barbhag	40
3	Barkhetri	21
4	Ghograpar	14
5	Nalbari	32
6	Pashim Nalbari	22
7	Tihu	32
	TOTAL	177

ANNEXURE-XII

Average Daily Stock of Essential Commodities in Nalbari District

Sl No	Name Of Item	Stock Position In Qtl/Tin	Estimated Availability For No Of Days
7.	Rice	29520 Qtl	10
8.	Masoor Dal	19590 Qtl	16
9.	Mung Dal	4410 Qtl	5
10.	Arhar Dal	4625 Qtl	3
11.	Chana Dal	3740 Qtl	5
12.	Sugar	8280 Qtl	9
13.	Ata	4530 Qtl	7
14.	Maida	4410 Qtl	5
15.	Suji	2725 Qtl	1
16.	Salt	5610 Qtl	248
17.	Mustard Oil	9270 Tin	27
18.	Refined Oil	9520 Tin	14
19.	Potato	2510 Qtl	2
20.	Onion	2690 Qtl	4
21.	Wheat Bran	1080 Qtl	7

As per F,CS &CA daily update

ANNEXURE-XIII

LIST OF TRAINED AAPDA MITRA VOLUNTEERS

AAPDA MITRA TRAINED IN THE YEAR 2020

Sl	Name Of Circle	Name Of Trained Volunteer	Village	Contact Number	Venue Of Training	Date Of Training
1.	Tihu	Sri Niraj Pathak	Nathkuchi2 No	70021-10647	Officers Club	15 - 26/12/2020
2.	Tihu	Sri Hirakjyoti Baishya	Mathurapur	84738-56891	Officers Club	15 - 26/12/2020
3.	Tihu	Sri Tinku Chudhury	Ranakuchi	60031-37134	Officers Club	15 - 26/12/2020
4.	Tihu	Md Arbaz Khan	Barjar	69008-45014	Officers Club	15 - 26/12/2020
5.	Tihu	Md Idul Hussain	Dipta	73994-82614	Officers Club	15 - 26/12/2020
6.	Tihu	Sri Rupjyoti Barman	Barbhaghari	70022-39437	Officers Club	15 - 26/12/2020
7.	Tihu	Sri Hirakjyoti Pathak	Niz Namati	91017-54031	Officers Club	15 - 26/12/2020
8.	Tihu	Ikbal Hussain	Dipta,Pin: 781340	8011471164	Panikhaity	20/02/2022 To 04/03/2022
9.	Tihu	Naba Boro	Tihu,Nalbari,781371	6003221252	Panikhaity	20/02/2022 To 04/03/2022
10.	Tihu	Dhritiraj Thakuria	Nathkuchi No	8638157754	Panikhaity	20/02/2022 To 04/03/2022
11.	Tihu	Chinmoy Kalita	Haribhanga	8486015890	Panikhaity	20/02/2022 To 04/03/2022
12.	Tihu	Rahul Barman	:Bhojkuchi	6001148413	Panikhaity	20/02/2022 To 04/03/2022
13.	Tihu	Jarna Das	Jalkhana	6000256614	Panikhaity	20/02/2022 To 04/03/2022
14.	Tihu	Anindita Deka	Kathalmura	6002653740	Panikhaity	20/02/2022 To 04/03/2022
15.	Tihu	Dipamani Kalita	Haribhanga,	6003848423	Panikhaity	20/02/2022 To 04/03/2022
16.	Tihu	Niraj Pathak	Nathkuchi,Tihu,	7002110647	Panikhaity	20/02/2022 To 04/03/2022
17.	Tihu	Bhupen Pathak	Vill: Khudra Makhibaha,:	9577474059	Panikhaity	5th May To 16th May 2022
18.	Tihu	Sourav Barman	Vill: Bhojkuchi,	7002461476	Panikhaity	5th May To 16th May 2022
19.	Tihu	Pallab Deka	Vill: Khudra Makhibaha,	9101347997	Panikhaity	5th May To 16th May 2022
20.	Tihu	Sonmoni Barman	Sathikuchi,	9678342831	Panikhaity	5th May To 16th May 2022
21.	Tihu	Hirak Dutta Das	Vill: Bhojkuchi	8403016953	Panikhaity	5th May To 16th May 2022
22.	Tihu	Ankur Talukdar	Vill: Bhojkuchi	6002083224	Panikhaity	5th May To 16th May 2022
23.	Tihu	Bubul Barman	Vill: Makhibaha	9365928184	Panikhaity	5th May To 16th May 2022
24.	Tihu	Kuladeep Haloi	Vill : Barjar	6901067216	Borjar	19/01/2023
25.	Tihu	Krishnov Kalita	Vill :Barjar	7896764973	Borjar	19/01/2023
26.	Tihu	Alakesh Kalita	Vill : Barjar	6901550642	Borjar	19/01/2023
27.	Tihu	Biswajit Kalita	Vill : Barjar	9707291152	Borjar	19/01/2023
28.	Tihu	Susmita Barman	Vill :Barjar	9864638661	Borjar	19/01/2023
29.	Tihu	Jintimani Barman	Vill : Barjar	7635947214	Borjar	19/01/2023
30.	Tihu	Jayasmitahaloi	Vill :Barjar	8471998776	Borjar	19/01/2023
31.	Tihu	Ritulali	Vill : Dipta	8822407252	Borjar	19/01/2023
32.	Tihu	Rijulali	Vill :Dipta	6003201063	Borjar	19/01/2023
33.	Tihu	Abdul Ali	Vill :Barjar	7578015359	Borjar	19/01/2023
34.	Tihu	Nashiruddin Ahmed	Vill :Dipta	9864817223	Borjar	19/01/2023
35.	Tihu	Raju Ahmed		9101232218	Borjar	19/01/2023

36.	Tihu	Tafikul Ali	Vill : Suradi	6900845294	Borjar	19/01/2023
37.	Tihu	Kiran Kalita	Barjar Po- Barama	8011297202	Borjar	19/01/2023
38.	Tihu	Smriti Rekha Kalita	Vill : Barjar	8134983050	Borjar	19/01/2023
39.	Tihu	Jumibarman	Vill : Barjar	8453054690	Borjar	19/01/2023
40.	Tihu	Nayanjyotideka	Vill : Niznamati	6002595516	Borjar	19/01/2023
41.	Tihu	Debajitdeka	Vill : Niznamati	9395571574	Borjar	19/01/2023
42.	Tihu	Dhirajdeka	Vill : Niznamati	7635985844	Borjar	19/01/2023
43.	Tihu	Jyotirmoydeka	Vill : Niznamati	6901306775	Borjar	19/01/2023
44.	Tihu	Nitu Deka	Vill : Niznamati	9101810721	Borjar	19/01/2023
45.	Tihu	Sukumar Pathak	Vill : Niznamati	6002435093	Borjar	19/01/2023
46.	Tihu	Palash Deka	Vill : Niznamati	6001801476	Borjar	19/01/2023
47.	Tihu	Jagadish Baro	Vill : Barjar	8099445513	Borjar	19/01/2023
48.	Tihu	Chinmay Das	Vill : Barjar	9365672276	Borjar	19/01/2023
49.	Tihu	Manoj Tanti	Vill : Barjar	7002991952	Borjar	19/01/2023
50.	Tihu	Dipasmita Thakuria	Vill : Bhojkuchi	9085303782	Borjar	19/01/2023
51.	Tihu	Priyanka Deka	Vill-Niz Namati.	9395420397	Borjar	19/01/2023
52.	Tihu	Namrata Pritam Borah	Vill- Niz Namati,	6002539144	Borjar	19/01/2023
53.	Tihu	Haiku Dewri	Vill-Niz Namati,	9706390498	Borjar	19/01/2023
54.	Tihu	Akhtar Hussain	Vill-Suradi,Po-Suradi	9678297429	Borjar	19/01/2023
55.	Tihu	Nuria Begum	Vill- Suradi	7099815078	Borjar	19/01/2023
56.	Tihu	Rukshana Begum	Vill- Suradi	6901949270	Borjar	19/01/2023
57.	Tihu	Rashmina Begum	Vill- Suradi	9365668085	Borjar	19/01/2023
58.	Tihu	Mrinal Barman	Barjar	7002354170	Borjar	19/01/2023
59.	Tihu	Nayanjyoti Talukdar	Vill –Bhangnabari	8453508170	Borjar	19/01/2023
60.	Tihu	Pryanka Das	Vill-Sariah Sakla	8876802998	Borjar	19/01/2023
61.	Tihu	Dipjyoti Kalita	Vill+P.O :-Jalkhana	6000624121	Borjar	26/10/2022 To 6/11/2022
62.	Tihu	Padum Kalita	Vill+P.O-Jalkhana	7086769205	Borjar	26/10/2022 To 6/11/2022
63.	Tihu	Manash Rajbongshi	Vill- Shaktipara	6002236067	Borjar	26/10/2022 To 6/11/2022
64.	Tihu	Nabajit Kalita	Vill-Bhojkuchi,	8822536218	Borjar	26/10/2022 To 6/11/2022
65.	Tihu	Biki Rajbongshi	Vill- Saktipara,Po-Makhibaha,	6002273901	Borjar	16/11/2022 To 27/11/2022
66.	Tihu	Prabal Talukdar	Vill- Saktipara ,Po-Makhibaha,	9394856913	Borjar	16/11/2022 To 27/11/2022
67.	Tihu	Sailen Deka	Vill- Khudramakhibha Po - Makhibahapin-	9859525634	Borjar	16/11/2022 To 27/11/2022
68.	Tihu	Dhananjay Bezbaruh	Vill - Parmankhowa ,Po - Tihu	9101789770	Borjar	05/12/2022 To 16/12/2022
69.	Tihu	Deepjyoti Kalita	Vill +Po-Jalkhana	9957020569	Borjar	05/12/2022 To 16/12/2022
70.	Tihu	Kapil Rajbongshi	Vill+ Po-Jalkhana	7636029852	Borjar	05/12/2022 To 16/12/2022
71.	Tihu	Angshuman Mazumdar	Vill-Tihu Town ,Ward No -3, P.O –Tihu	9365890698	Borjar	05/12/2022 To 16/12/2022
72.	Tihu	Bdenta Kalita	Vill- Mathurapur	9365519238	Borjar	05/12/2022 To 16/12/2022
73.	Tihu	Rakesh Rajbongshi	Vill Shaktipara, P.O – Makhibaha,P.S-Tihu,Pin 781374	9365386459	Borjar	05/12/2022 To 16/12/2022
74.	Tihu	Simanta Das	Vill+Po-Niz-Namati. Ps-Tihu	6001822246	Borjar	19/12/2022 To 30/12/2022
75.	Tihu	Koushik Patowary	Vill+Po-Niz-Namati, Ps-Tihu	6002125905	Borjar	19/12/2022 To 30/12/2022
76.	Tihu	Nitul Baishya	Vi+P.Otihu Ranakuchi	6003564804	Borjar	19/12/2022 To 30/12/2022
77.	Tihu	Sahil Deka	Vill+Po –Tihu Ranakuchi	8638236246	Borjar	19/12/2022 To 30/12/2022

78.	Tihu	Apurba Das	Vil+Po-Bakuawajari.	7099886650	Borjar	19/12/2022 To 30/12/2022
79.	Tihu	Ranjan Baishya	Vil+Po-Bakuawajari.	9365268205	Borjar	19/12/2022 To 30/12/2022
80.	Tihu	Dhren Baishya	Vil+Po-Bakuawajari.	9957898882	Borjar	19/12/2022 To 30/12/2022
81.	Tihu	Pankaj Baishya	Vil+Po-Bakuawajari.	7002881029	Borjar	19/12/2022 To 30/12/2022
82.	Tihu	Rajibuddin Ahmed	Vill-Dipta, Po- Suradi	8761854174	Borjar	19/12/2022 To 30/12/2022
83.	Tihu	Juri Ahmed	Vill-Dipta, Po- Suradi	9395597798	Borjar	19/12/2022 To 30/12/2022
84.	Tihu	Inamul Haque	Vill-Dipta, Po- Suradi		Borjar	19/12/2022 To 30/12/2022
85.	Tihu	Hirannya Pathak	Vill-Saktipara Po – Makhibaha	8876688162	Borjar	19/12/2022 To 30/12/2022
86.	Tihu	Jitu Das	Tihu – Town Word No 3	6900463568	Borjar	19/12/2022 To 30/12/2022
87.	Tihu	Krishna Kalita	Vill-Barjar, Po-Barama	8472826994	Borjar	19/12/2022 To 30/12/2022
88.	Tihu	Abinash Haloi	Vill-Barjar, Po- Barama	6002500947	Borjar	19/12/2022 To 30/12/2022
89.	Tihu	Debajit Thakuria	Vill- 2 No Nathkuchi	8453053960	Borjar	19/12/2022 To 30/12/2022
90.	Tihu	Nur Islam Ali	Vill:- Sathikuchi.P.O:- Gobradak,Dist:- Nalbari	6000874058	Borjar	02/01/2023
91.	Tihu	Alauddin Ali	Vill:- Sathikuchi.P.O:- Gobradak,Dist:- Nalbari	9864910029	Borjar	02/01/2023
92.	Tihu	Jarna Ahmed		8135884276	Borjar	02/01/2023
93.	Tihu	Akidul Ali	Vill:- Sathikuchi.P.O:- Gobradak,Dist:- Nalbari	6000897163	Borjar	02/01/2023
94.	Tihu	Md Sayad Ali	Vill- Bamunbari	6002974361	Borjar	02/01/2023
95.	Tihu	Bhaswati Kalita	Vill-Barjar P.O –Barama Dist – Nalbari	6901199628	Borjar	02/01/2023
96.	Tihu	Elina Ahmed	Vill- Makharia Barama	6003386968	Borjar	02/01/2023
97.	Tihu	Niha Sultana		8472087727	Borjar	02/01/2023
98.	Barbhag	Ridip Das	Karia	8011833394	Panikhaity	20/02/2022 To 04/03/2022
99.	Barbhag	Ritumani Kalita	Karia –	7099664267	Panikhaity	20/02/2022 To 04/03/2022
100.	Barbhag	Pranjit Kalita	Raikuchi –	9395668634	Panikhaity	20/02/2022 To 04/03/2022
101.	Barbhag	Nipu Das	Nakheti –	8473816178	Panikhaity	20/02/2022 To 04/03/2022
102.	Barbhag	Merit Ahmed	Karia	7002126850	Panikhaity	20/02/2022 To 04/03/2022
103.	Barbhag	Injaj Ali	Karia –	6901990498	Panikhaity	20/02/2022 To 04/03/2022
104.	Barbhag	Rahul Baishya	Ulabari –	7099950575	Panikhaity	20/02/2022 To 04/03/2022
105.	Barbhag	Sri Bikash Bezbaruah	Tarmatha	60024-82681	Officers Club	15 - 26/12/2020
106.	Barbhag	Sri Kaushik Baishya	Morawa	60020-66059	Officers Club	15 - 26/12/2020
107.	Barbhag	Sri Ramen Bezbaruah	Morawa	60031-21301	Officers Club	15 - 26/12/2020
108.	Barbhag	Sri Kaushik Raj Talukdar	Kalag	99548-51027	Officers Club	15 - 26/12/2020
109.	Barbhag	Sri Bikaram Medhi	Koithalkuchi	60013-45523	Officers Club	15 - 26/12/2020
110.	Barbhag	Sri Dibyajyoti Das	Barsimalua	88228-85532	Officers Club	15 - 26/12/2020
111.	Barbhag	Mandip Borua	Bejkuchi	60030-35278	Officers Club	15 - 26/12/2020
112.	Barbhag	Papu Ahmed	Arikuchi	8822273061	Panikhaity	5th May To 16th May 2022
113.	Barbhag	Bhaskar Jyoti Kalita	Bajali Udaipur	9707289148	Panikhaity	5th May To 16th May 2022
114.	Barbhag	Rajdip Kalita	Namdonga	9365298843	Panikhaity	5th May To 16th May 2022
115.	Barbhag	Pankaj Kalita	Namdonga	9365529937	Panikhaity	5th May To 16th May 2022
116.	Barbhag	Chanda Mita Devi	Vill-Chatma Po-Chotma	8638949077	Borjar	19/01/2023
117.	Barbhag	Enamul Hussain	Vill+P.O- Karia	9414137347	Borjar	26/10/2022 To 6/11/2022
118.	Barbhag	Manash Goswami	Vill-Dhaniagog P.O-Arara	8011732196	Borjar	26/10/2022 To 6/11/2022
119.	Barbhag	Kartik Kalita	Vill+P.O- Karia	8761057892	Borjar	26/10/2022 To 6/11/2022
120.	Barbhag	Bhaskar Pathak	Khudra Makhibaha Po-Makhibaha,	7002146568	Borjar	16/11/2022 To 27/11/2022
121.	Barbhag	Dhrubajyoti Deka	Vill+ Po – Jalkhana	9101712347	Borjar	05/12/2022 To 16/12/2022
122.	Barbhag	Jichu Raj Kashyap	Vill+Po - Makhibaha	8453053863	Borjar	05/12/2022 To 16/12/2022
123.	Barbhag	Achif Ikbal	Vill-Dipa P.O-Suradi	7099392915	Borjar	19/12/2022 To 30/12/2022
124.	Barbhag	Jyotshna Begum	Vill- Barnagar Banekuchi	9365897630	Borjar	19/12/2022 To 30/12/2022
125.	Barbhag	Jintu Sarma	Vill + Po – Makhibaha	7002760597	Borjar	19/12/2022 To 30/12/2022
126.	Barbhag	Ritul Haque	Vill-Danguwapara Po-Banekuchi, Dist-Nalbari	8471963038	Borjar	19/12/2022 To 30/12/2022
127.	Barbhag	Atikur Rahman	Vill: - Sathikuchip.O: Gobradakd. Dist-Nalbari	6000380847	Borjar	02/01/2023
128.	Barbhag	Sani Pathak	Vill+Po:- Niz-Namati	6001490278	Borjar	02/01/2023

			P.S:- Tihu			
129.	Barbhag	Anowar Hussain	Vill:Sathikuchi P.O:-Gobardah Dist:Nalbari	9365848373	Borjar	02/01/2023
130.	Barbhag	Ajay Thakuria	Vill+Po:- Niz-Namati P/S:- Tihu Dist-Nalbari	7637880437	Borjar	02/01/2023
131.	Paschim Nalbari	Sri Debasis Sarmah	Gammarimuri	84863-93386	Officers Club	15 - 26/12/2020
132.	Paschim Nalbari	Sri Dhrubajit Deka	Danguapara	70023-81739	Officers Club	15 - 26/12/2020
133.	Paschim Nalbari	Sri Arindam Sarma	Gammarimuri	70353-58076	Officers Club	15 - 26/12/2020
134.	Paschim Nalbari	Sri Ratul Barman	Chamata	60031-84203	Officers Club	15 - 26/12/2020
135.	Paschim Nalbari	Sri Udhabthakuriya	Chamata	88220-12691	Officers Club	15 - 26/12/2020
136.	Paschim Nalbari	Md Baharul Islam	Bongoan	94765-01049	Officers Club	15 - 26/12/2020
137.	Paschim Nalbari	Sri Arup Barman	Gamarimuri	99576-14427	Officers Club	15 - 26/12/2020
138.	Paschim Nalbari	Pritam Sarma	Amani,	6000409058	Panikhaity	20/02/2022 To 04/03/2022
139.	Paschim Nalbari	Banajit Barman	Amani	7638059249	Panikhaity	20/02/2022 To 04/03/2022
140.	Paschim Nalbari	Shyamal Rajbongshi	Amani	6001545873	Panikhaity	20/02/2022 To 04/03/2022
141.	Paschim Nalbari	Rahul Barman	Amani	7429046602	Panikhaity	20/02/2022 To 04/03/2022
142.	Paschim Nalbari	Bhaskarjyoti Barman	Amani	7086753354	Panikhaity	20/02/2022 To 04/03/2022
143.	Paschim Nalbari	Sofikul Hussain	Panigaon,	8751987517	Panikhaity	5th May To 16th May 2022
144.	Paschim Nalbari	Jaidul Ali	Panigaon,	6003493299	Panikhaity	5th May To 16th May 2022
145.	Paschim Nalbari	Ismail Hussain	Bangaon,	7002790257	Panikhaity	5th May To 16th May 2022
146.	Paschim Nalbari	Ranjan Pathak	Lokhopur	6900887680	Panikhaity	5th May To 16th May 2022
147.	Paschim Nalbari	Arjun Basfor	Nalbari,	7896573527	Panikhaity	5th May To 16th May 2022
148.	Paschim Nalbari	Mirjadul Ahmed	Vill- Sandheli. Ps-Belsor	8761963885	Borjar	19/01/2023
149.	Paschim Nalbari	Ashif Ikbal Hussain	Vill -Panigaon Po -Panigaon	9395086587	Borjar	19/01/2023
150.	Paschim Nalbari	Md. Shahdul Islam	Vill-Gangapur P.O Dharkalakuchi	8307669462	Borjar	19/01/2023
151.	Paschim Nalbari	Mustak Ahmed	Vill :-Bangaon Po :-Bangaon	7896352909	Borjar	26/10/2022 To 6/11/2022
152.	Paschim Nalbari	Niranjan Rajbongshi	Vill:- Namati Po:-Hati Namati	7896127961	Borjar	26/10/2022 To 6/11/2022
153.	Paschim Nalbari	Rahul Rajbongshi	Vill :- Hahdali Po:-Naherbari	9394516720	Borjar	26/10/2022 To 6/11/2022
154.	Paschim Nalbari	Ananda Paul	Vill :-Naherbari Po :-Naherbari	8638498781	Borjar	26/10/2022 To 6/11/2022
155.	Paschim Nalbari	Rafikul Islam	Vill + Po –Amoni Ps – Belsor	8453324265	Borjar	16/11/2022 To 27/11/2022
156.	Paschim Nalbari	Niku Ahmed	Vill + Po –Amoni Ps – Belsor	9707023903	Borjar	16/11/2022 To 27/11/2022
157.	Paschim Nalbari	Rajjak Hussain	Vill+Po- Amoni	8822457255	Borjar	05/12/2022 To 16/12/2022
158.	Paschim Nalbari	Inzamul Haque	Vill & P.O – Amani, P.S – Belsor,	9365440618	Borjar	05/12/2022 To 16/12/2022

159.	Paschim Nalbari	Merajul Ali	Vill+Po-Amoni, Dist-Nalbari	9387136770	Borjar	19/12/2022 To 30/12/2022
160.	Paschim Nalbari	Manashjyoti Thakuria	Vill-Po-Niz Namati. Ps-Tihu	7002920824	Borjar	02/01/2023
161.	Paschim Nalbari	Mundip Mazumadar	Vill-Po-Niz Namati. Ps-Tihu	9706273139	Borjar	02/01/2023
162.	Paschim Nalbari	Ankur Mazumadar	Vill-Po-Niz Namati. Ps-Tihu	8822863244	Borjar	02/01/2023
163.	Paschim Nalbari	Anowar Hussain	Vill- Ranakuchi. Po-Digheli	6001203255	Borjar	02/01/2023
164.	Paschim Nalbari	Koushik Thakuria	Vill+Po-Kakaya, Ps – Belsor	6000490728	Borjar	02/01/2023
165.	Banekuchi	Sri Joutimoy Das	Kaithalkuchi	84738-05516	Officers Club	15 - 26/12/2020
166.	Banekuchi	Sri Rahul Dev Barman	Burinagar	86385-37138	Officers Club	15 - 26/12/2020
167.	Banekuchi	Sri Himangshu Das	Kashimpur	99576-90333	Officers Club	15 - 26/12/2020
168.	Banekuchi	Manashgoswami	Kashimpur	60031-84203	Officers Club	15 - 26/12/2020
169.	Banekuchi	Md Tariful Hussain	Barnagar Banekuchi	60002-59139	Officers Club	15 - 26/12/2020
170.	Banekuchi	Sri Ajoy Bezbaruah	Sandheli	95086-96664	Officers Club	15 - 26/12/2020
171.	Banekuchi	Sri Nabajit Rajbongshi	Sandheli	96785-38493	Officers Club	15 - 26/12/2020
172.	Banekuchi	Himangshu Das	Kashimpur Burinagar	9957690333	Panikhaity	20/02/2022 To 04/03/2022
173.	Banekuchi	Priyanka Barman	Vill Sandheli	9864815003	Panikhaity	20/02/2022 To 04/03/2022
174.	Banekuchi	Kaushik Barman	Sandheli Barpit,	6900691945	Panikhaity	20/02/2022 To 04/03/2022
175.	Banekuchi	Mrigen Barman	Balizar Kharsitha,	8822647399	Panikhaity	20/02/2022 To 04/03/2022
176.	Banekuchi	Sri Jayjit Barman	Balijar ,	6003846798	Panikhaity	5th May To 16th May 2022
177.	Banekuchi	Sri Ujjal Barman	Balijar ,	6000830628	Panikhaity	5th May To 16th May 2022
178.	Banekuchi	Sri Parag Barman	Balijar ,	6002695506	Panikhaity	5th May To 16th May 2022
179.	Banekuchi	Sri Ashim Barman	Kaithalkuchi,	9954271775	Panikhaity	5th May To 16th May 2022
180.	Banekuchi	Pulakesh Barman	Kaithalkuchi,	7099751742	Panikhaity	5th May To 16th May 2022
181.	Banekuchi	Arup Barman	Viil-Balijar Po-Khaithalhuchi	8822636779	Borjar	19/01/2023
182.	Banekuchi	Nijara Begum	Vill-Haripur Po- Banekuchi	7099815179	Borjar	19/01/2023
183.	Banekuchi	Rupjyotin Medhi	Vill-Bangnabari, Po-Kathalbari	9678730839	Borjar	19/01/2023
184.	Banekuchi	Majmul Hussain	Vill- Barnagar Banekuchi Po- Banekuchi	6002534874	Borjar	19/01/2023
185.	Banekuchi	Roje Boro	Vill-Khukhundi,Po-Khukhundi	9387731478	Borjar	19/01/2023
186.	Banekuchi	Bubul Ali	Vill - Danguapara Po - Banekuchi	6000566616	Borjar	19/01/2023
187.	Banekuchi	Imamul Haque	Vill-Barnagar Banekuchi Po- Banekuchi	9365823722	Borjar	19/01/2023
188.	Banekuchi	Amzad Ali	Vill- Barnagar Banekuchi Po- Banekuchi	9365126614	Borjar	19/01/2023
189.	Banekuchi	Chinmoy Barman	Vill-Jowerddi P.O.Kaithalkuchi	7002462416	Borjar	26/10/2022 To 6/11/2022
190.	Banekuchi	Sasakar Barman	Vill-Khata Numberbheg ,P.O Kaithalkuchi	9365547905	Borjar	26/10/2022 To 6/11/2022
191.	Banekuchi	Suprasanna Barman	Vill-Sandheli ,P.O.Barpit	9395068741	Borjar	26/10/2022 To 6/11/2022
192.	Banekuchi	Deep Barman	Vill- Sandheli ,P.O.Barpit	6002324412	Borjar	26/10/2022 To 6/11/2022
193.	Banekuchi	Arup Deka	Vill+ Po-Burinagar Ps-Nalbari	6002085377	Borjar	16/11/2022 To 27/11/2022
194.	Banekuchi	Pranjal Kalita		8811938066	Borjar	16/11/2022 To 27/11/2022
195.	Banekuchi	Rebjul Ali	Vill+Po –Suradi	7635839061	Borjar	19/12/2022 To 30/12/2022

196.	Banekuchi	Nurul Haque	Vill-Barnagar Banekuchi P.O-Banekuchi.	7002566253	Borjar	19/12/2022 To 30/12/2022
197.	Banekuchi	Washim Raja	Vill-Barnagar Banekuchi P.O-Banekuchi. Ps-Nalbari	9365538599	Borjar	19/12/2022 To 30/12/2022
198.	Banekuchi	Rahul Ali	Vill –Dipta ,P.O – Suradi	6900844882	Borjar	19/12/2022 To 30/12/2022
199.	Banekuchi	Sayanika Kalita	Vill –Barjar, P.O – Barama	8474007915	Borjar	19/12/2022 To 30/12/2022
200.	Banekuchi	Reshma Lila		8011414720	Borjar	02/01/2023
201.	Banekuchi	Moninara Choudhury	Vill- Barnagar Banekuchi. Po- Banekuchi. Dist-Nalbari	6002680990	Borjar	02/01/2023
202.	Banekuchi	Rabina Hazarika	Vill- Haripur. Pobanekuchi.	9864730944	Borjar	02/01/2023
203.	Banekuchi	Deepjyoti Kazi	Vill+Po- Burinagar.	8822035818	Borjar	02/01/2023
204.	Banekuchi	Jonali Begum	Vill- Suradi. Po-Suradi.	9101524200	Borjar	02/01/2023
205.	Barkhetri	Sri Dipankul Barman	Damdama	93656-43819	Officers Club	15 - 26/12/2020
206.	Barkhetri	Sribubul Ali	Sutarkuchi	86388-68181	Officers Club	15 - 26/12/2020
207.	Barkhetri	Md Mahmudul Hassan	Balikuchi	86384-48352	Officers Club	15 - 26/12/2020
208.	Barkhetri	Md Ritu Ali	Balikuchi	60028-80702	Officers Club	15 - 26/12/2020
209.	Barkhetri	Sri Basistha Sarania	No 3 Bortola	81338-20462	Officers Club	15 - 26/12/2020
210.	Barkhetri	Sri Jyotiprashad Mazumdar	No 3 Bortola	60015-00466	Officers Club	15 - 26/12/2020
211.	Barkhetri	Md Mustakin Ali	Loharkath	60000-90808	Officers Club	15 - 26/12/2020
212.	Barkhetri	Bubul Ali	Adabari,	8638868181	Panikhaity	20/02/2022 To 04/03/2022
213.	Barkhetri	Mitul Nath	No. 3 Larkuchi,	8399906594	Panikhaity	20/02/2022 To 04/03/2022
214.	Barkhetri	Dipjyoti Nath	No. 3 Larkuchi,	6000134258	Panikhaity	20/02/2022 To 04/03/2022
215.	Barkhetri	Mustakim Ali	Loharkatha	6000090208	Panikhaity	20/02/2022 To 04/03/2022
216.	Barkhetri	Ritu Ali	Balikuchi,	6002880702	Panikhaity	20/02/2022 To 04/03/2022
217.	Barkhetri	Mahmudul Hassan	Balikuchi,	8638448352	Panikhaity	20/02/2022 To 04/03/2022
218.	Barkhetri	Syed Ubaidullah Sha Anchary	Bamunbori	8876335124	Panikhaity	20/02/2022 To 04/03/2022
219.	Barkhetri	Hafijur Rahman	Kurihamari	8099239847	Panikhaity	5th May To 16th May 2022
220.	Barkhetri	Imarul Haque	Nadia	9101312212	Panikhaity	5th May To 16th May 2022
221.	Barkhetri	Manowar Hussains	Nc Pub Kazia,	9365167362	Panikhaity	5th May To 16th May 2022
222.	Barkhetri	Mofidul Islam	Nadia,	7002126057	Panikhaity	5th May To 16th May 2022
223.	Barkhetri	Md Shahjahan Ali	Laurkuchi No 2,	7002777729	Panikhaity	5th May To 16th May 2022
224.	Barkhetri	Md Amjad Ali	Narayanpur	8011443282	Panikhaity	5th May To 16th May 2022
225.	Barkhetri	Md. Jamir Ali	Ghoga,	7099221404	Panikhaity	5th May To 16th May 2022
226.	Barkhetri	Nur Amin	2 No Bhelengimari	9101490239	Panikhaity	5th May To 16th May 2022
227.	Barkhetri	Md Rakibul Hussain	Vill- Khadra Chanidi	8822067474	Borjar	19/01/2023
228.	Barkhetri	Md Rintu Ali	Vill-Amrataki	9957067424	Borjar	19/01/2023
229.	Barkhetri	Indadul Rahman	Bhangnama	93870-05966	Borjar	26/10/2022 To 6/11/2022
230.	Barkhetri	Shahidul Islam	Kalachar	6900924117	Borjar	26/10/2022 To 6/11/2022
231.	Barkhetri	Swahidul Islam	Khagrakati	9101652692	Borjar	26/10/2022 To 6/11/2022
232.	Barkhetri	Hussain Ali	Vill:-Ghoga	8721856440	Borjar	26/10/2022 To 6/11/2022
233.	Barkhetri	Dhrubajyoti Das	Vill + Po - Narua	9395567360	Borjar	16/11/2022 To 27/11/2022
234.	Barkhetri	Bishal Roy	Vill+Po-Kachua Pathar	8822947991	Borjar	16/11/2022 To 27/11/2022
235.	Barkhetri	Ahchanul Haque	Vill-Larkuchi No 2	9706882395	Borjar	16/11/2022 To 27/11/2022
236.	Barkhetri	Adilshah Al Aman	Vill-No2 Larkuchi	60002409403	Borjar	05/12/2022 To 16/12/2022

237.	Barkhetri	Banajeet Kalita	Vill-Chungarbari	9101386849	Borjar	05/12/2022 To 16/12/2022
238.	Barkhetri	Bikash Talukdar	Vill-Kachua	6000021865	Borjar	05/12/2022 To 16/12/2022
239.	Barkhetri	Palash Jyoti Rajbongshi	Vill-Kachua	7002261214	Borjar	05/12/2022 To 16/12/2022
240.	Barkhetri	Mohidul Islam	Vill- 2 No Larkuchi	8812088359	Borjar	19/12/2022 To 30/12/2022
241.	Barkhetri	Surat Zaman	Vill-Perador	8133943284	Borjar	19/12/2022 To 30/12/2022
242.	Barkhetri	Nabajit Nath	No 3larkuchi .	93650474439	Borjar	02/01/2023
243.	Barkhetri	Rahul Amin	Nadia .Po – Peradhara	6002775966	Borjar	02/01/2023
244.	Barkhetri	Abdul Kalam Azad	Vill + Po- Lachima	9394807310	Borjar	02/01/2023
245.	Barkhetri	Jayur Alom	Peradhara	9394702161	Borjar	02/01/2023
246.	Barkhetri	Rabiul Islam	No2 Larkuchi	9707830716	Borjar	02/01/2023
247.	Ghograpar	Sri Dipankar Namasudra	Barsimalua	60025-12941	Officers Club	15 - 26/12/2020
248.	Ghograpar	Sri Arnab Kashyap	1 No. Balitara	60012--47757	Officers Club	15 - 26/12/2020
249.	Ghograpar	Sri Utpal Kalita	3 No. Balitara	86386-92917	Officers Club	15 - 26/12/2020
250.	Ghograpar	Sri Nurul Huda	Kundargaon	69002-23946	Officers Club	15 - 26/12/2020
251.	Ghograpar	Sri Ritul Haque	Choto Alliya	70861-94697	Officers Club	15 - 26/12/2020
252.	Ghograpar	Sri Lakhyadhar Talukdar	Baghmara	88221-81596	Officers Club	15 - 26/12/2020
253.	Ghograpar	Sri Bhagaban Talukdar	Poichara	80115-20505	Officers Club	15 - 26/12/2020
254.	Ghograpar	Chintu Haloi	Nakheti,Nalbari,	9395185778	Panikhaity	20/02/2022 To 04/03/2022
255.	Ghograpar	Devajit Seal	Vill – Akana	9395351118	Panikhaity	20/02/2022 To 04/03/2022
256.	Ghograpar	Sri Kumar Shill	Vill -2 No. Balitara	8011970594	Panikhaity	20/02/2022 To 04/03/2022
257.	Ghograpar	Najib Ali	Naherbari,Ghograpar	9864944877	Panikhaity	20/02/2022 To 04/03/2022
258.	Ghograpar	Ratul Bezbaruah	Niz-Khagta	6000184210	Panikhaity	20/02/2022 To 04/03/2022
259.	Ghograpar	Dhrubajyoti Kalita	3. No. Balitara,	8638799098	Panikhaity	20/02/2022 To 04/03/2022
260.	Ghograpar	Jintu Das	Bhithamahal	9101660490	Panikhaity	5th May To 16th May 2022
261.	Ghograpar	Deep Talukdar		9957072007	Panikhaity	5th May To 16th May 2022
262.	Ghograpar	Jyotish Das	Madhapur Pin-7881369	967899907	Panikhaity	5th May To 16th May 2022
263.	Ghograpar	Banajit Das	Bangaon Pin-781369	9859634021	Panikhaity	5th May To 16th May 2022
264.	Ghograpar	Jeherul Islam	Narayangaon	9707085576	Panikhaity	5th May To 16th May 2022
265.	Ghograpar	Mahidul Islam	Narayangaon	6000419934	Panikhaity	5th May To 16th May 2022
266.	Ghograpar	Dhrubajyoti Kalita	Bhithamahal	8761950149	Panikhaity	5th May To 16th May 2022
267.	Ghograpar	Dilip Ray	Barama Road	8133036964	Panikhaity	5th May To 16th May 2022
268.	Ghograpar	Anjana Kalita	Vill – Jugurkuchi	9864380968	Borjar	19/01/2023
269.	Ghograpar	Hirak Jyoti Bszbaruah	Vill- Akana	8473886978	Borjar	26/10/2022 To 6/11/2022
270.	Ghograpar	Ganesh Rajbongshi	Vill-Pandula	6001327634	Borjar	26/10/2022 To 6/11/2022
271.	Ghograpar	Debajit Patowwary	Vill+ P.O- Karia	6026294695	Borjar	26/10/2022 To 6/11/2022
272.	Ghograpar	Brajen Deka	Vill+P.O- Kalag	93652-45765	Borjar	26/10/2022 To 6/11/2022
273.	Ghograpar	Biswajit Nath	Vill - Rangafhali	8099605425	Borjar	26/10/2022 To 6/11/2022
274.	Ghograpar	Pranjal Baruah	Vill-3 N0,Sagarkuchi	97078-89117	Borjar	16/11/2022 To 27/11/2022
275.	Ghograpar	Manab Kalita	Paschim Nanttary	9387216609	Borjar	05/12/2022 To 16/12/2022
276.	Ghograpar	Jyotishmoy Bora	Tihu Town	7635861605	Borjar	05/12/2022 To 16/12/2022
277.	Ghograpar	Ajgar Ali	Vill-Sonkurih	6901816676	Borjar	19/12/2022 To 30/12/2022
278.	Ghograpar	After Ali	Vill-Sonkuriha,	7896168853	Borjar	19/12/2022 To 30/12/2022
279.	Ghograpar	Arif Hussain	Vill-Dipta,Po-Suradi	7638000653	Borjar	02/01/2023
280.	Ghograpar	Abdul Ali	Vill –Bhadrabangal	9678102994	Borjar	02/01/2023
281.	Ghograpar	Ankur Bezbaruah		8761871240	Borjar	02/01/2023
282.	Ghograpar	Prakash Barman	Vill –Bhojkuchi,	8453734220	Borjar	02/01/2023
283.	Ghograpar	Prabal Thakuria	Vill –Bhojkuchi	7099819684	Borjar	02/01/2023
284.	Ghograpar	Kuladip Barman	Vill +Po-Bhojkuchi	6000540774	Borjar	02/01/2023
285.	Ghograpar	Bhaskar Jyoti Barman	Vill +Po-Bhojkuchi	6003674395	Borjar	02/01/2023
286.	Nalbari	Sri Arnab Deka	Tihu Town		Officers Club	15 - 26/12/2020
287.	Nalbari	Sri Mitul Nath	Gorashattary	83999-06594	Officers Club	15 - 26/12/2020
288.	Nalbari	Sri Dipjyotinath	Gorashattary	N/A	Officers Club	15 - 26/12/2020
289.	Nalbari	Sri Chiranjib Sarmra	2 No Sonkuriha	60008-69835	Officers Club	15 - 26/12/2020
290.	Nalbari	Sri Dhrubajyotideka	2 No Sonkuriha	91012-43950	Officers Club	15 - 26/12/2020

291.	Nalbari	Sri Ritupallabdeka	Nakhra		Officers Club	15 - 26/12/2020
292.	Nalbari	Sri Manabjyoti Baruah	Tarmatha	88225-09592	Officers Club	15 - 26/12/2020
293.	Nalbari	Sri Dhritiraj Talukdar		60010-58526	Officers Club	15 - 26/12/2020
294.	Nalbari	Simanta Barman	Vill: Balikaria	9401923649	Panikhaity	20/02/2022 To 04/03/2022
295.	Nalbari	Dhiraj Talukdar	Vill: Niz Bahjani	8761997464	Panikhaity	20/02/2022 To 04/03/2022
296.	Nalbari	Hirakjyoti Talukdar	Vill: Niz Bahjani	7577870290	Panikhaity	20/02/2022 To 04/03/2022
297.	Nalbari	Rafikul Dewan	Vill: Dehar Kalakuchi	7636843363	Panikhaity	20/02/2022 To 04/03/2022
298.	Nalbari	Mrinal Barman	Balikaria,Nalbari	6002346567	Panikhaity	20/02/2022 To 04/03/2022
299.	Nalbari	Mrinal Das	Vill: Barazara	8638243058	Panikhaity	20/02/2022 To 04/03/2022
300.	Nalbari	Dipankar Malla Bazarbaruah	Chandkuchi	6003657961	Panikhaity	5th May To 16th May 2022
301.	Nalbari	Biswajit Malla Bazarbaruah	Chandkuchi	8753847725	Panikhaity	5th May To 16th May 2022
302.	Nalbari	Hirak Jyoti Barman	Balikaria	75760812402	Panikhaity	5th May To 16th May 2022
303.	Nalbari	Suraj Bazbaruah	Sariahtali	9101100125	Panikhaity	5th May To 16th May 2022
304.	Nalbari	Kriti Kamal Kalita	Tilana	6000594162	Panikhaity	5th May To 16th May 2022
305.	Nalbari	Mrinmoy Kalita	Doulgobindapur	6003168852	Panikhaity	5th May To 16th May 2022
306.	Nalbari	Champak Rajbangshi	Namati	690151655	Panikhaity	5th May To 16th May 2022
307.	Nalbari	Pulak Nath	Dhantola	9678144950	Panikhaity	5th May To 16th May 2022
308.	Nalbari	Dhruba Nath	Dhantola	6901425195	Panikhaity	5th May To 16th May 2022
309.	Nalbari	Abinish Bezbaruah	Vill –Sarihatuli	8876288799	Borjar	19/01/2023
310.	Nalbari	Archna Deka	Vill-Jaha	8473040570	Borjar	19/01/2023
311.	Nalbari	Bitopan Kalita	P.O- Sariahtoli	69005-81953	Borjar	16/11/2022 To 27/11/2022
312.	Nalbari	Rahul Rajbongshi	Do	94767-14728	Borjar	16/11/2022 To 27/11/2022
313.	Nalbari	Pranjit Baishya	Sariahtoli	75189-17001	Borjar	16/11/2022 To 27/11/2022
314.	Nalbari	Ranmoni Thakuria	Tihu,	6900591227	Borjar	19/12/2022 To 30/12/2022
315.	Nalbari	Mrinal Das	Vill. Niz Khana	6003137348	Borjar	19/12/2022 To 30/12/2022
316.	Nalbari	Atikur Rahman	Vill- Danguapara	8822185075	Borjar	19/12/2022 To 30/12/2022
317.	Nalbari	Ajijur Rahman	Vill- Danguapara	8822185075	Borjar	19/12/2022 To 30/12/2022
318.	Nalbari	Hiramoni Deka	Vill+Po- Budrukuchi	8822915316	Borjar	02/01/2023
319.	Nalbari	Nikita Malakar	Vill- Puspakpur,	7577847359	Borjar	02/01/2023

ANNEXURE-XIV
LIST OF BLOOD DONOR
Barkhetri Revenue Circle

SL No	Name of Blood Donors	Name of Villages	Contact Number
1	Jyotiprasad Talukdar	Rampur	7896515293
2	Nirab Jyoti Choudhury	Kasua	8753911797
5	Dimpal Swargiary	Meruattary	8403827415
6	Taheruddin Ahmed	Damdama Pathar	9957963866
7	Kuldip Talukdar	Howlighat	8876712538
8	Manoj Barman	Kachua	6000047470
9	Rajdeep Deka	Mugdi	7002097822
10	Utpal Medhi	Kasua	8761826621
11	Sumitra Nath	Adabari	9854122171
12	Dipankar Chaudhury	Kasua	6001687159
13	Mimul Haque, S/O Ainuddin Ahmed	Galdighla	9101072617
14	Nekibuddin Ahmed, S/O Amzad Ali	Galdighla	8474891055
15	Ainul Haque, S/O Nurislam Ali	Galdighla	9101642005
19	Abubakkar Ali, S/O Julhas Ali	Galdighla	9365624430
20	Ajmal Haque Choudhury, S/o Badaruddin Ali	Galdighla	9365360362
21	Ramiz Ali	Rampur	9957467532
22	Chandmohammad Ali	Rampur	9435273494
23	Kuldeep Pathak	Damdama	7664914957
24	Rituraj Medhi	Kachua	9864535231

Banekuchi Revenue Circle

Sl	Name	Village Name	Phone No
1	Subhaj Barman	Kaithalkuchi	9678875338
2	Hemen Barman	Kaithalkuchi	9365982774
3	Deep Kalita	Kaithalkuchi	9365910239
4	Jayanta Das	Kaithalkuchi	9365106574
5	Jeutish Haloi	Kaithalkuchi	6900495387
6	Kailyash Barman	Kaithalkuchi	8638611669
7	Jyoutirmoy Das	Kaithalkuchi	9085977252
8	Parag Thakuria	Sandheli	9707737041
9	Kaushik Kalita	Sandheli	6003579617
10	Manoj Bezbaruah	Sandheli	840290766

TIHU CIRCLE

Sl.	Name	Address	Contact No
1	Niraj Pathak	Vill:Nathkuchi 2no., Pin :781355	7002110647
2	Biju Barman	Vill:Gobaradal ,Pin:781370	6000095173
3	Mousumi Barman	Vill:Sathikuchi ,Pin:781370	9101801594
4	Mrinal Haloi	Vill:Dahkauniya,Pin 797115	7399228604
5	Jyotish Barman	Vill:Gobaradal ,Pin:781370	9365647001
6	Maitreyi Kattyyayan	Tihu Town ,Pin:781371	6901929492
7	Chinmoy Kalita	Vill:Haribhanga ,Pin: 781378	8486015890
8	Ikbal Hussain	Vill:Dipta,Pin:781340	8011471164
9	Idul Hussain	Vill:Dipta ,Pin:781340	7399482614
10	Sangita Kalita	Vill:Barjar,Pin 781346	8473049916
11	Barasha Das	Vill:Khalihaguri,Mathurapure	7099205675
12	Bhupali Bezbaruah	Vill:Parmankhowa ,Pin: 781378	8486709794
13	Kuwali Bezbaruah	Vill:Parmankhowa,Pin:781378	9678538694
14	Manisha Bezbaruah	Vill:Parmankhowa ,Pin781378	8134891083
15	Samiranjan Kalita	Vill:Nathkuchi No.1,Pin:781371	9127563952
16	Tinku Choudhury	Vill:Jamunattary,Ranakuchi	6003137134
17	Arbaz Khan	Vill:Barjar ,Pin:781346	6900845014

ANNEXURE-XV

LIST OF SHELTER PPLACES IDENTIFIED BY VETY.DEPTT. FOR LIVESTOCK SHELTERING

Sl	Name of Vety Dispensary	Identification of Raised plateform/highland
1	Mukalmuwa	Chaprapara-6 nos (22500sq.ft.each)
		Barbala-3 nos -do-
		Kalardia -1 no -do-
2	Amayapur (Pub-N.D.B.)	Nandagaon 2 Nos (2700 sq.ft.each)
		Arara 1 No. (45000 sq.ft.)
3	Bihampur (Pachim N.D.B.)	Bihampur Sangha,Bangaon Higher Secondary Field Panigaon High School Field
		Palla PWD Road
		Bangaon Idgah Maidan
		Burahdia River embankment
4	Barnaddi	Barnaddi Bugass Chowk
		PWD Road
		Barnaddi High school Field
		Belsor High school Field
		Mahkhali and Barkhetri High school Field
5	Chandakuchi	School play gound,Motorable Roads
6	Deharkuchi	Sanekuchi
7	Dhamdhama	Dhamdhama Nalbari Road
		Nearby school play ground
8	Niz-Tapa	Bori Thutikata Bazar
		Tapa Milan Bazar
9	Marowa	Embankment of Ulabari
10	Tihu	Bank of the River Mara Pagaldia
11	Niz-Namati	31 National High Way
12	Satemari	Sungarbari
		Tilardia Char
		Balortari Char
		Napara pam Char
13	Makhibaha	Bank of the River Mara Pagaldia
14	Jagara	Jagara Sabha Field
		Barnibari market place
15	Bartola	Budhbaria Bazar
		Deobaria Bazar
		Kalarchar H.S. Field
16	Nankarbhoira	Embankment of Khanajan & Khatikuchi
17	Vety.Hospital Nalbari	Barsarukuchi National High Way
		Bhuyarkuchi -do-
		Sondha Embankment of Pagaldia River
		Kashimpur Bazar
		Burinagar Khukundi Bazar
		Barkhetri Balikuchi National High Way
		Rajakhat Banekuchi Railway line
18	Ghograpar	Embankment of Pagaldia & Nona River
		31 National High Way
		Ghograpar Damodardham PWD road
		Chatma market shed
19	Barbhag	Barsimalia, Arrangamou,Nakheti,Pandulla Raitkuchi
20	Dharmapur	Burahdia,Sandheli,Binapani,High school Field
21	Solmara	Not available
22	Bar Jabrihati	13 Nos Ghograpar G.P.
23	Chatama	Deharkuchi G.P.
24	Amra	Datara G.P.

ANNEXURE: XVI
EMERGENCY HEALTH FACILITIES IN THE DISTRICT

Sl	Name of item	Quantity	Name of Hospital (Both Govt. & Private) where the items are available	Name of Custodian	Contact Number ofCustodin
1	General Ambulance	1	NMC&SMKH	Biren Medhi	7002082854
2	108 Ambulance	26	Nalbari District SMKH_1 SP OFFICE-1 DHAMDHAMA MPHC_1 KHATIKUCHI MODEL HOSPITAL-1 NMC-2 GHOGRAPAR BPHC-1 SANEKUCHI SD-1 KARIA MPHC-1 MOROWA MPHC-1 BAHJANI MPHC-1 BESOR PS-1 BELSOR MODEL HOSPITAL-1 SOLMARA MPHC-1 MAKIHIBAHA MODEL HOSPITAL -1 TIHU FRU-1 TIHU SD-1 JAGARA CHC-1 MUKALMUA BPHC-2 KAPLABARI SD-1 DAULASAL MPHC-1 LAUTOLA WR IB:1 ADABARI MODEL HOPITAL-1 BURINAGAR MPHC-1	Kamal Talukdar	6001505783
3	104 Ambulance	03	Nalbari District Sanjibani VHOP ,Barkura	Kakali Patowary	8811082104
4	Patients Bed	450	NMC&H, Nalbari	Dr. Babul Bezbaruah	7099049157
5	Patients Bed	13	Kamarkuchi BPHC	Dr. P. Barman	9854611658
6	Patients Bed	15	Ghograpar BPHC	Dr. S. Mazumdar	9435322980
7	Patients Bed	20	Chamata BPHC	Dr. M. Haque	9101248723
8	Patients Bed		Mukulmua BPHC	Dr. P. C. Das	9435323118
9	Patients Bed	10	Tihu FRU	Dr. T. Talukdar	9954255623
10	Patients Bed	98	Sarathi Multispecialty Hospital, Nalbari	Ambarish Chakravarty	7086880554
11	Patients Bed	30	Pragati Nursing Home	Dr. M. Talukdar	9435372000
12	Patients Bed	30	Dr.NMB Nursing Home	Dr. P.MallaBaruah	600162822
13	Patients Bed	30	Medinova Nursing Home	Dr. Simanta Kalita	8638570498
14	Patients Bed	50	United Hospital, Nalbari	Dr. N. K. Deka	9435202920
15	Patients Bed	130	Shushrusha Hospital, Nalbari	Dr. Nirmal Sarma	9577908648
16	Patients Bed	100	Navadeep Hospital, Nalbari	Dr. P Malla Baruah	9854042971
17	Patients Bed	15	NMCH, Nalbari	Dr. Madhab Rajbonghi	9864270673

18	Patients Bed	10	Sarathi Multispecialty Hospital, Nalbari	Ambarish Chakravarty	7086880554
19	Children ICU Bed	5	Sarathi Multispecialty Hospital, Nalbari	Ambarish Chakravarty	7086880554
20	Oxygen Cylinder		NMCH/BPHC/CHC/ Model Hospital		
21	O.T.	1	SMKH,Nalbari	Dr. Biren Medhi	7002082854
22	O.T.	1	Sarathi Multispecialty Hospital, Nalbari	Ambarish Chakravarty	7086880554
23	O.T.	1	Pragati Nursing Home	Dr. M. Talukdar	9435372000
24	O.T.	2	Dr.NMB Nursing Home	Dr. P.MallaBaruah	600162822
25	O.T.	1	Medinova Nursing Home	Dr. Simanta Kalita	8638570498
26	O.T.	5	Shushrusha Hospital, Nalbari	Dr. Nirmal Sarma	9577908648
27	O.T.		Navadeep Hospital, Nalbari	Dr. P Malla Baruah	9854042971
28	Blood Bank	1	SMKH, Nalbari	Dr. Utpal Das	9864746179
29	Blood Bank	1	NMC&H, Nalbari	Dr. T. Saliha	9864096208
30	Blood Storage	2	Tihu FRU & Mukulmua SDH	Dr. T. Talukdar	9954255623
31	Boat Clinic	1	Mukulmua Char	Dr. P. C. Das	9435323118
32	Mobile Medical Unit	1	Nalbari District	Dr. B.N. Talukdar	9435028611
33	X-Ray Unit	1	SMKH, Nalbari	Dr. S. Islam	9854043448
34	X-Ray Unit	1	Tihu FRU	Dr. S. Islam	9854043448
35	X-Ray Unit	1	Barnaddi CHC	Dr. S. Islam	9854043448
36	X-Ray Unit		Mukulmua SDH		
37	X-Ray Unit		NMC &H, Nalbari		
38	C.T. Scan Unit	1	Nalbari (UnderSMKCH)	Kulen Mahanta	7002439375
39	C.T. Scan	1	NMC &H, Nalbari		
40	C.T. Scan	1	Sarathi Multispecialty Hospital, Nalbari	Ambarish Chakravarty	7086880554
Moreover there are 44 Nos. of Private Laboratory Diagnostic Centre in Nalbari District					

ANNEXURE -XVII

List of Flood Prone Areas for agriculture crop of Nalbari District identified by Agriculture Department

Sl No	Name of Rev. Circle	ADO Circle	Total Vill.	Name of Village affected
1	Tihu	Tihu	12	Niznamati, Dolaigaon, Ratanpur, Gobradol, Dahkhania, Nizkhana, Bali, Sathikuchi, Haribhanga, Jalkhana, Bakuajari,
2	Barkhetri	Mukalmua	20	Angradi, Chatemari, Goldighala, Adabari, Sungarbori, Kurihamari, Burlipar, Kaurikhati, Hanapara, Sutarkuchi, No. 1 Bhelegimari, No. 2 Bhelegimari, No. 3 Bhelegimari, Shobhamari, Boramara, Kalardia,3 No. Charapara, 1 No. Natun Chaprapara, Bhangnamari, Lawthari,
		Rampur	18	3 No. Larkuchi, Bhelekhati, Peradhara, Kaltoli, Pachim Kajia, Nadia, Madhya Kajia, Pub Kajia, 1 No. Pub Kajia, Kalarchar, Kalputa, Belbilli, Khagrakati, Laowtolichor, Bangnaputa, Balarchar, , Puran Chapara, Natun Chapara
3	Ghograpar	Ghograpar	14	Burburi, Katakia ,NizKhagata, Dihjari, Ghohkuchi, Nilpur, 1 No.Sagarkuchi, 2 No. Sargarkuchi, 3 No. Sagarkuchi, 4 No. Sagarkuchi, Ponarkaonia, Sathamow, Paichara, Jap Japkuchi
		Barsiral	6	Bangaon, Balitara 3 No, Balitara 1No, Chataibari, Balitara 2No, Bhelamari,
4	Pachim Nalbari	Solmara	13	Lakhopur, Pokhura, Dahudi, Bori , Niz Tapa, Thutikata, Ghilajari, Rupiabathan, Kaihati, Kathla, Aamani, Kendubari, Bar Helacha,
		Chamata	4	Khata Rupia Bathan, Pohlomgpara. Nadla, Gamarimuri,
		Khudra Sankara	7	Khokrisal, Dangardi, Gongapur, Mohbieni, Bhoiraghol, Larakuchi, Kutnikuchi
5	Barbhag	Ghograpar	4	Uttarkuchi, Chamarkuchi, Borgasha, Sanekuchi
		Kamarkuchi	43	Khudrakulhati, Sonkani, Ranakuchi, Bangnabari, Bangalmur,1 No. Sonkuriha, Pajipar, Jugurkuchi, Barbarara, Saru Barbara, Pandula, Athgharia, Barbukia, Barsimaliya, Kotlakuchi, Ukhera, Kamarkuchi, Khudra dingdingi, Raitkuchi ,Nakheti, Arangamou, Dokoha, Raimadha, Ranakuchi, Sonkuriha, Moura, Dingdingi, Porakuchi, Dhaniyagog, Bokia, Kalag, Simalia, Deharkuchi, Chatma.Thanpathkuchi, Larma Batakuchi, Borkhala, PurnaKamdev, Purnadaichapara, Kismot, Bezkuchi, Bhawanipur. Karia.
6	Nalbari	Khudra sankara	6	Charia, Makaldoba, Jaha, Pachim Katar Kalakuchi, Dehar Kalakuchi, Cherabari.
		Digheli	11	Chengnoi ,Baragra, Kardoitola, .Khudrakatra, Dhantala, Moiradanga, Khudra Katla Barkuchi, Namati, Sarihatali, Kashimpur, Haripur
7	Banekuchi	Chamata	6	KhataNamborbhag, Balijhar, Kharsitha, Kaithalkuchi, Sandheli, Bechimari,
		TOTAL	164	

ANNEXURE-XVIII

LIST OF IDENTIFIED RAISED PLATEFORM UNDER NALBARI DISTRICT BARKHETRI REVENUE CIRCLE

Sl	Name of Platform	Name of G.P
1	Raised Platform at NC Pashim Supa near Hussain Ali house (0406005/FP/9010193374)	63 NO. Kalarchar
2	Raised Platform at Pub Kazia near Nurmal Ali house (0406005/FP/9010193999)	63 NO. Kalarchar
3	Const. raised Platform at NC Pub Kajiya new Char near Alimuddin house (0406005/FP/9010195453)	63 NO. Kalarchar
4	Raised Platform at NC Pub Kazia new Char near Matiur Rahman house (0406005/FP/9010197765)	63 NO. Kalarchar
5	Raised Platform at Pachim Kalarchar (0406005/FP/9010198118)	63 NO. Kalarchar
6	Raised Platform at Pampara Char (0406005/FP/9010198120)	63 NO. Kalarchar
7	Raised Platform at No 2 Bangnaputa near (new) Malek Ali house (0406005001/FP/9010193434)	63 NO. Kalarchar
8	Raised Platform at Uttar lowtali char near Rupchan Ali house (0406005001/FP/9010193891)	63 NO. Kalarchar
9	Raised Platform at No 2 NC Pub Kazia new Char near Sekam Ali house (0406005001/FP/90101972765453)	63 NO. Kalarchar
10	Raised Platform at Somobai Charn No. 3 (0406005001/FP/9010197334)	63 NO. Kalarchar
11	Const. raised Platform at No. 2 Ballarttary Hafajia Madrasha (0406005003/FP/9010193215)	51 NO. Mukalmua
12	Const. raised Platform at No. 2 Kaplabari char in Kekan kaplabari G.P. (0406005/FP/9010194513)	54 NO. Kekankuchi Kaplabari
13	Const. raised Platform at Bhelengimari Dakhin Supa (0406005/FP/9010193706)	58 NO. Jaysagar
14	Raised Platform at Baramarachar (0406005/FP/9010198297)	58 NO. Jaysagar
15	Raised Platform at No. 3 Chaprapara Char (0406005/FP/9010198542)	58 NO. Jaysagar
16	Raised Platform at Bhelengimari Char (0406005/FP/9010198542)	58 NO. Jaysagar
17	Const. raised Platform at Sobhamari Char (0406005/FP/9010198542)	58 NO. Jaysagar
18	Raised Platform at No. 3 natun Chaprapara Char (0406005/FP/9010193554)	64 NO. Bhangnamari
19	Raised Platform at Kaurikhaiti Char (0406005/FP/9010198177)	51 NO. Mukalmua
20	Raised Platform at Kalrdia Char (0406005010/FP/9010193845)	51 NO. Mukalmua
21	Raised Platform at Lawtoli Char, Bhangnamari Ph- (0406005/FP/9010193413).....	64 NO. Bhangnamari
22	Raised Platform with social forestry at Rangchar Bhangnamari (0406005/FP/9010193549)	64 NO. Bhangnamari
23	Raised Platform at Sayed Ali Char near Nangalmari EGS (0406005/FP/9010196855)	64 NO. Bhangnamari
24	Raised Platform at Chaprapara Char near Gajbar Ali house (0406005/FP/9010197733)....	64 NO. Bhangnamari

25	Raised Platform from Pub Sayed Alis Char at Namchar (0406005/FP/9010198274).....	64 NO. Bhangnamari
26	Raised Platform at Tupkarchar ph-1 (0406005011/FP/9010192975).....	64 NO. Bhangnamari
27	Raised Platfrom at Pub Dakhin Sayed Ali Char near Farman Ali house (0406005011/FP/9010193175)	64 NO. Bhangnamari
28	Raised Platform from Chaprapara Char near Abusama house (0406005011/FP/9010195949).....	64 NO. Bhangnamari
29	Const Raised Platform near Dakhin Kamrup L.P School (0406005011/FP/9010196172)	64 NO. Bhangnamari
30	Raised Platform at Uttar Sayed Ali Char near Soiful Ali house (0406005011/FP/9010197358).....	64 NO. Bhangnamari
31	Raised Platform at No 3 Barbala (0406005/FP/9010198100)	65 NO. Kurihamari Borchilia
32	Raised Platform at Jafar Alis char (0406005012/FP/9010196054)	65 NO. Kurihamari Borchilia
33	Raised Platform at Thursday Market Kurihamari (0406005012/FP/9010196074)	65 NO. Kurihamari Borchilia
34	Const Raised Platform at Sialmari Char(0406005012/FP/9010196479)	65 NO. Kurihamari Borchilia
35	Const Raised Platform at Natun Char near Abusama house(0406005012/FP/9010196596)	65 NO. Kurihamari Borchilia
36	Raised Platform at Kurihamari Vatenrirey Char (0406005012/FP/9010196734)	65 NO. Kurihamari Borchilia
37	Rest platform at Belbeli near Samad Ali house	57 NO. Daulasal Larkuchi
38	Rest platform at Nadia Char near Nilsan Ali house	57 NO. Daulasal Larkuchi

PASHIM NALBARI

Sl	Name of GP	Raised Platform	Length/	Name of River
1	21 No. Uttar Khetri Dharmapur GP	RP near Lakhopur Gopuja Khola	0.500	Burhadia River
2	22 No. Dakhin Khetri Dharmapur GP	RP at Chariyapar Unnayan Committee	0.290	Burhadia River
3	22 No. Dakhin Khetri Dharmapur GP	RP at Dahudi Burha Gohain Than	0.250	Burhadia River
4	22 No. Dakhin Khetri Dharmapur GP	RP at Dahudi Siv Mandir	0.250	Burhadia River
5	21 No. Uttar Khetri Dharmapur GP	RP at Dakhin Pakhura Gopal Than	0.270	Burhadia River
6	21 No. Uttar Khetri Dharmapur GP	RP at Kendubari public place	0.40	Burhadia River
7	23 No. Paschim Khetri Dharmapur GP	RP at Kheluwa Kali Mandir	0.245	Burhadia River
8	21 No. Uttar Khetri Dharmapur GP	RP at Lakhopur	0.267	Burhadia River

		Siva Mandir Campus		
9	22 No Dakhin Khetri Dharmapur GP	RP at Niztapa Sonapur near Bishnumandir	0.250	Burhadia River
10	23 No. Paschim Khetri Dharmapur GP	RP at Solmara Ghilazari Gopal Than	0.30	Burhadia River
11	23 No. Paschim Khetri Dharmapur GP	RP at Uttar Ghilazari Gopalthan	0.30	Burhadia River
12	21 No. Uttar Khetri Dharmapur GP	RP near Amani Babar Than	0.250	Burhadia River
13	Dharmapur GP	RP at Kesaikhaiti Mandir, Nadla		Burhadia River
14	Dharmapur GP	RP at Purni Hari Mandir		Burhadia River

TIHU REVENUE CIRCLE

Sl. No.	Name of the raised Plateform	Name of village under which it falls	Wheather Connected by all weather roads (yes/no)	Size of the raised plateform
1	Bhojkuchi Shiva Mandir Sauhad	Bhojkuchi	Yes	0.034 Sq Kms
2	Haribhanga Gaonunnayan Samittee	Haribhanga	Yes	0.077 Sq. Kms
3	Mathurapur LP School	Mathurapur, Nakhara, Barbari	Yes	0.040 Sq Kms
4	Paschim Nannattari LP School	Nannattari, Tihu Town, Nizkhana, Parmankhowa	Yes	0.053 Sq. Kms
5	Jalkhana Bhatuakhana LP School	Jalkhana, Bhatuakhana	Yes	0.077 Sq. Kms
6	Bholanath LP School	Khudramakhibaha, BarMakhibaha, Saktipara	Yes	0.053 Sq Kms
7	Ratanpur Taumari LP School	Ratanpur, Bargaon, Piplibari	Yes	0.0133 Sq. Kms
8	Niz-Namati Bidyapith LP school	Niz NAmari, 1 No. Nthkuchi, 2 No. Nathkuchi, BAmunbari, Daloigaon, Bhurkuchi, Ranakuchi	Yes	0.077 Sq Kms
9	Barjhar High School	Barjhar, Dipta, Dahkauniya, Akhara, Suradi, Barbhagjari	Yes	0.40 Sq. Kms
10	Gobradal	Gobradal, Sathikuchi, Bakuwajari	Yes	0.22 Sq. Kms
11	Bali High School	Bali	Yes	0.26 Sq. Kms

ANNEUXURE-XIX
List of NGOs & CBOs for co-ordination

Sl No.	Name of NGOs	Address	Name & Designation of contact person	Contact Number
1.	Janashakti Bikash Mancha	Pushpakpur,Ward No. 10, P.O Milanpur, Nalbari, Pin 781337	Haidar Ali, General Secretary	8638160915
2.	Gramya Vikash Mancha	Vill Kardoitola, P.O Barbari, Dist Nalbari, Pin 781351	Dibakar Deka, General Secretary	7002782592
3.	Lotus Progressive Centre	Vill & P.O Morowa Dist Nalbari P.S Nalbari, Pin 781348	Tapan Baishya, General Secretary	9864827154
4.	Pancharatna	Gopalbazar, Nalbari	Mahendra Baishya, General Secretary	9435027801
6.	Bishnujyoti Janakalyan Samity	Sonpur, Nalbari	Paresh Rajbongshi, General Secretary	7002360557
7.	Swaraj Welfare Society	Bongoan	Dwipen Barman, General Secretary	9864171711
8	Ascent	Near Little Flower School College Road	Dr Jayanta Das President	9864108231
9	Neheru Yuba Kendra	Collage Road	Sri Hirok Jyoti Barman Dist. youth coordinator	98644-02403
10	Red cross India Nalbari	Gopalbazar	Pankaj Barman General Secretary/Vice Chairman	94354-07385/9401618189
11	Nalbari Zilla Samnaj Sewa Sangha	Baroma Road	Gowrob Baba Secretary	98644-01249
12	All Hilal Dev. Society Mukalmua	Mukalmua , Dist. Nalbari	MD Shahjahan Ali Secretary	99579-47796/86386-70727
13	AASU	Nalbari Nattya Mandir	Akhay Das Secretary	70025-21840
13	AJYCP	Nalbari Nattya Mandir	Koushik Barman Secretary	98541-23077
14	Nalbari Mahila Samitee	Mollapara	Bimala Devi	97064-29652/9854477322
15	Society for Human Development	Gopalbazar	Pranmoy Sarma General Secretary	94350-27557
16	The Green Globe	Nalbari	Pankaj Lochan Deka Co-ordinator	99575-17932

ANNEUXURE-XX

Plan for evacuation & Shelter Management

Sl	Activity	Responsible Person	Time Frame
1	Dissemination of the warning to the affected community	Circle Officer ,Field Officer , AAPDA MITRA , Gaoburha	Immediately after receiving the warning
2	Assessment of the situation for evacution	Circle Officer ,Field Officer ,GB	Immediate and without any delay
3	Mobilization of local resources for evacuation	Skilled local community like divers, swimmers , ex-army man , AAPDA MITRA	As the situation warns
4	Information for requisition of SDRF,NDRF & ARMY	Circle Officer	As the situation warns
5	Sending SDRF,NDRF & ARMY to the site	CEO ,DDMA	Immediately after getting requision from Circle Officer
6	Arrangement of necessary logistic at pre-identified shelter places	Circle Officers, DO, EE,PHE , Field Officer.	At least one hour ahead of rescue operation
7	Bringing the marooned people to the shelter places	Rescuer	Immediately after rescue
8	Activation of Departmental plan for water & Sanitation arrangement at shelter places	EE –PHE	At least one hour ahead of rescue operation
9	Registration of inmates in shelter places	Camp Incharge ,Gaon Burha & Lot Mondal	Immediately after entry of inmates in the relief camp
10	Activation of Departmental Plan for Children ,Women ,Old & PWD	DSWO , CDPO	At least one hour ahead of rescue operation
11	Listing of infants , children , pregnant women , PWD , old & submission of the same to the Camp Incharge	CDPO , ICDS Superviser ,AWC Workers	Within one hour of entry of inmates in the shelter places
12	Preparation of requisition of GR items based on camp inmates	LM & Field Officer	Within two hour of entry of inmates in the shelter places
13	Issue of requisition of GR items & sending the same to DDMA through whats app	Circle Officer	Within two hour of entry of inmates in the shelter places
14	Submit the hard copy of GR requisition to the DM Branch	Jari Karok – Circle Office	Within two hour of entry of inmates in the shelter places
15	Issue of GR order to Supplier	DC & ADC	Within three hour of entry of inmates in shelter places
16	Delivery of GR items at the shelter places	Supplier	Within five hour of entry of inmates in shelter places
17	Activation of departmental plan for providing health measures for affected people	Joint Director, Health & Family Welfare Deptt.	Within 2 hour of entry of inmates into the shelter places
18	Declaration of closing of relief camps	Circle Officer	As soon as inmates return to their homes

NB: Guidelines of shelter management will be followed as per Assam DM Manual 2015

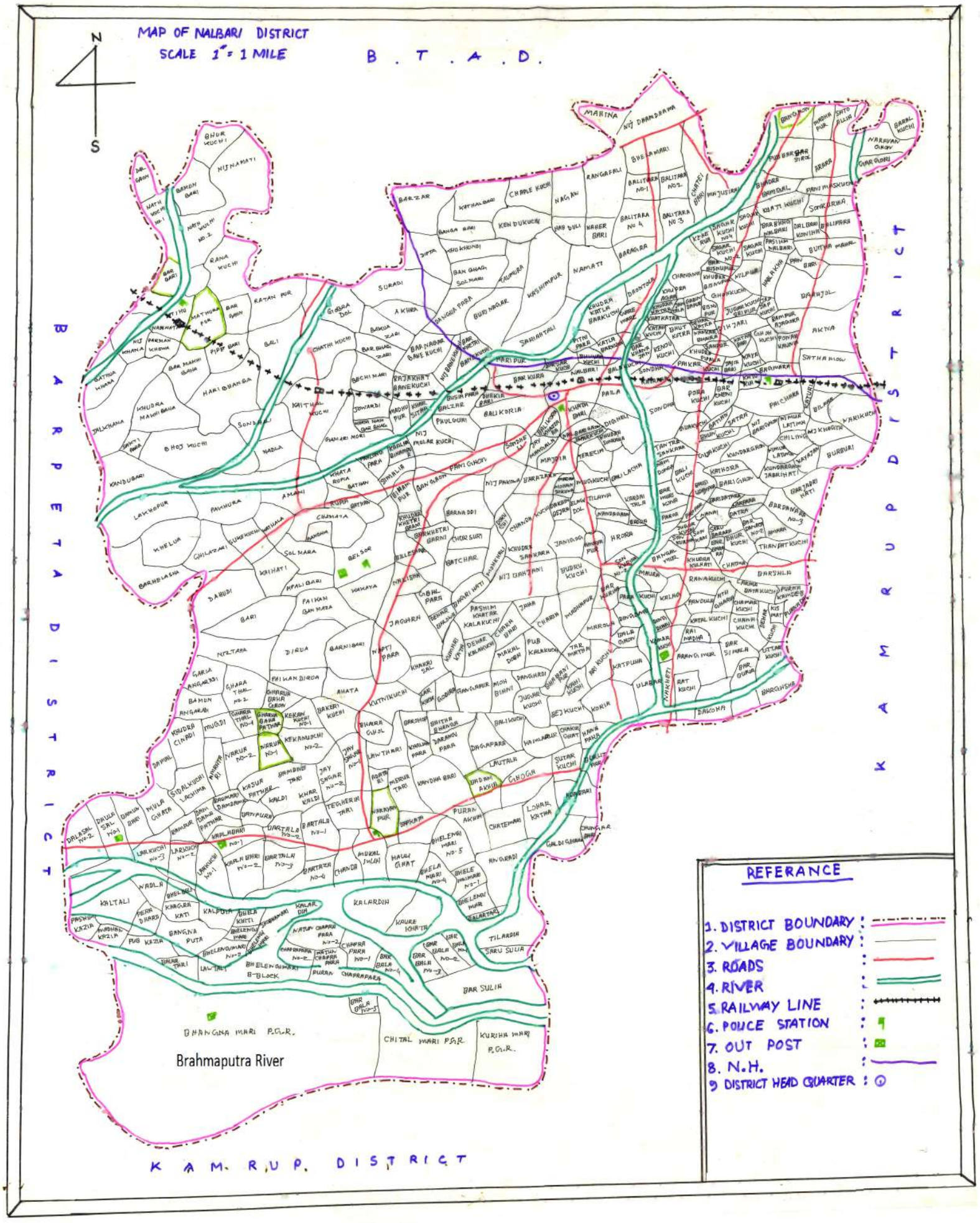
MAP OF NALBARI DISTRICT
SCALE 1" = 1 MILE
B . T . A . D.
N
S
BARPETA DISTRICT
KAMRUP DISTRICT
KAM. RUP. DISTRICT
Brahmaputra River
REFERANCE
1. DISTRICT BOUNDARY
2. VILLAGE BOUNDARY
3. ROADS
4. RIVER
5. RAILWAY LINE
6. POLICE STATION
7. OUT POST
8. N.H.
9 DISTRICT HEAD QUARTER