

DISTRICT DISASTER MANAGEMENT PLAN

GOLAGHAT

2024-25

DDMA, Golaghat

| | |
|-------------------------------------------------------------|-------|
| Table of Contents | 2-4 |
| Foreword | 5 |
| Chapter-I | |
| Multi Hazard Disaster Management Plan | |
| 1.1 Introduction | 6 |
| 1.2 Why DDMP | 6 |
| 1.3 Objective | 6 |
| 1.4 Disasters | 7 |
| 1.5 Vision | 7 |
| Chapter-II | |
| Administrative Arrangement for Disaster Management | |
| 2.1 District Disaster Management Authority, Golaghat | 8 |
| 2.2 District level Crisis management Group | 8 |
| 2.3 District Disaster Management Teams, Golaghat | |
| 2.3.1. Early Warning and Information Management Team | 8-9 |
| 2.3.2 Rescue and Evacuation Team: | 9-10 |
| 2.3.3 Emergency Health Management Team: | 10 |
| 2.3.4 Shelter Management Team: | 10 |
| 2.3.5 Water and Sanitation Team: | 11 |
| 2.3.6 Relief and Co-ordination Team: | 11-12 |
| 2.3.7 Damage Assessment Team: | 12 |
| 2.3.8 Trauma Counselling Team: | 13 |
| 2.3.9 Carcass Disposal Team: | 13 |
| 2.3.10 Incident Response Team (IRT) | 13-14 |
| 2.3.11 Zonal and Sector Divisions for flood management | 15-17 |
| Chapter-III | |
| Overview of the District | |
| 3.1 Location, Area and Administrative Division | 18 |
| 3.2 Monsoon | 19 |
| 3.3 Embankment System | 19-20 |
| 3.4 Health Institutions | 20 |
| 3.5 Accessibility | 20 |
| Chapter-IV | |
| Risk Assessment and Vulnerability Analysis | |
| 4.1. Risk Assessment: | 21 |
| 4.2. Vulnerability of various elements to different hazards | 22 |
| 4.3. Disaster Probability: | 22 |
| 4.3.1 Flood | 22-26 |
| 4.3.2 Flood Prone Villages | 26-33 |
| 4.3.3 Flash Flood | 33 |
| 4.3.4 Factors for Flood Death | 34 |
| 4.3.5 Measures taken to prevent Flood Death | 34 |
| 4.3.6 Storm, Hailstorm | 35-36 |
| 4.3.7 Fire Incidents | 37-38 |
| 4.3.8 Earthquake | 38 |
| 4.3.9 Disaster Situation | 38 |
| 4.4 Vulnerable Embankments, Roads and Bridges | 39-45 |
| 4.5 Agriculture Sector | 46 |
| 4.6 Health | 46 |
| 4.7 Handloom and Textile | 47 |

| | |
|--------------------------------------|-------|
| 4.8 Irrigation | 47 |
| 4.9 Soil Conservation | 47 |
| 4.10 Golaghat NH Division | 47 |
| 4.11 APDCL | 48-49 |
| 4.12 Angan Wadi Centers | 50-58 |
| 4.13 Educational Institutions | 59-63 |
| 4.14 Kaziranga National Park | 64 |
| 4.5 Erosion | 65 |
| 4.6 Chemical and Industrial Disaster | 66 |
| 4.7 Road accident prone areas | 66-68 |
| 4.8 Other Calamities | 69 |

Chapter-V Capacity Analysis

| | |
|----------------------------------------------------------------|---------|
| 5.1. District Emergency Operation Centre (DEOC) | 70 |
| 5.1.1 Purpose of the DEOC | 70 |
| 5.1.2 Warning or Occurrence of Disasters | 70 |
| 5.1.3 Arrangements at DEOC | 71 |
| 5.1.4 Contact Nos of Information Assistant at DEOC | 71 |
| 5.2.1 Relief Camps | 72-96 |
| 5.2.2 Boats | 97-109 |
| 5.3 Communications and Media | 109 |
| 5.4 Waterways: | 109 |
| 5.5. Capability for Flood Forecasting: | 109-110 |
| 5.6. Non Government Organisations: | 110-111 |
| 5.7 Village Land Management and Conservation Committee (VLMCC) | 111 |
| 5.8 Capacity Building activities | 112-114 |

Chapter-VI Mitigation Plan

| | |
|---------------------------------------------------------|----------------|
| 6.1 Sector wise Vulnerability Reduction Measures | 115-119 |
|---------------------------------------------------------|----------------|

Chapter-VII Responsibilities of Line Departments

| | |
|----------------------------------------------------|---------|
| 7.1 Health & Family Welfare Department | 120-122 |
| 7.2 Water Resource Department | 123 |
| 7.3 Public Health Engineering Department | 124-125 |
| 7.4 Police Department | 125-126 |
| 7.5 District Food, Civil Supply & Consumer Affairs | 126 |
| 7.6 Agriculture Department | 127 |
| 7.7 Social Welfare Department | 128 |
| 7.8 Town and Country Planning | 128-129 |
| 7.9 PWD (Roads & Building) | 129-130 |
| 7.10 Power Department | 130-133 |
| 7.11 Fire & Emergency Services and SDRF | 133 |
| 7.12 Civil Defence & Home Guard | 133-134 |
| 7.13 Panchyat & Rural Development | 134 |
| 7.14 Education Department | 135 |
| 7.15 Animal Husbandry & Veterinary Department | 135-136 |
| 7.16 Irrigation Department | 136-137 |

Chapter-VIII

Institutional Arrangement at District Level

| | |
|---------------------------------------------------------|---------|
| 8.1. Roles and Responsibilities of DDMA. | 138-142 |
| 8.2 Roles and Responsibilities of DM Branch/DPO | 143 |
| 8.3 Roles and Responsibilities of Circle Officers/BDO's | 144-146 |

Chapter-IX

Standard Operations Procedure (SOP)

| | |
|---------------------------------------------------------|---------|
| 9.1. SOP for District Emergency Operation Centre (DEOC) | 147-148 |
| 9.2. SOP for COVID -19 and Flood | 149-160 |
| 9.3 SOP for departments for Storm | 161-163 |
| 9.4. SOP for departments for Flood | 163-166 |
| 9.5 SOP for Police during Disaster | 166-170 |

Chapter-X

Operational Guidelines :What to do during Disaster

| | |
|-------------------------------------------------------------------------------|-----|
| 10.1 Operational guidelines of what to do in the event of a storm | 171 |
| 10.2 Operational guidelines of what to do in the event of a flood | 171 |
| 10.3 Operational guidelines of what to do in the event of a heat wave | 172 |
| 10.4 Operational guidelines of what to do in the event of a drought situation | 172 |
| 10.5 Operational guidelines of what to do in the event of an Earthquake | 172 |
| 10.6 Operational guidelines of what to do during any chemical disaster | 173 |
| 10.7 Operational Guidleine for COVID -19 | 173 |

Annexures:

| | | |
|----------------------------------|--------------|---------|
| 1. Importatnt contact Numbers | Annexure-I | 174-195 |
| 2. List of SFPT | Annexure-II | 196-199 |
| 3. Volunteers | Annexure-III | 200-206 |
| 4. Equipment for Emergency | Annexure-IV | 207-212 |
| 5. Minimum Standards in Response | Annexure-V | 213-215 |
| 6. Covid 19 IEC | | 216 |
| 7. Earthquake IEC | | 217 |
| 8. DDMA Acitivities in glance | | 218-243 |

I/127945/2023

FOREWORD

The District Disaster Management Plan (DDMP) has been prepared by evaluating the facts and figures that have been collected from various departments with a view to meet the challenges during any Disaster. The plan has been prepared with the viewpoint to help the District Administration focus quickly on the essential and crucial aspects of both preparedness and response.

The plan deals with Risk Assessment and Vulnerability Analysis, identification of Disaster Prone Areas, Response plan, Inventory of Resources, Mitigation measures, Standard operating procedures, Directory of Institutions and key individuals, etc.

It is hoped that the District level Officials who are in-charge of different department will carefully go through the DDMP and remain alert to emergency situations that may arise in the course of the year. The DDMP seeks to serve as a useful handbook of operational guidelines for the Officers of the District Administration. It is expected that field Officers working in Golaghat District in all the Departments will thoroughly acquaint themselves with these guidelines. A word of caution may be mentioned, however, plans are useful and work only if they are updated and practiced through intensive mock exercises and simulations.

Signed by

Paidipati Uday Praveen

(Dr. P. Uday Praveen, IAS)
Date: 27-11-2023, 11:30:41
District Commissioner &
Chairman, DDMA, Golaghat

CHAPTER I

MULTI HAZARD DISASTER MANAGEMENT PLAN

1.1 Introduction:

A disaster is an event that causes the sudden disruption to the normal life of a society and causes damage to property and lives, to such an extent that normal social and economic mechanisms available to the society are inadequate to restore normalcy. Preparedness for natural disaster alleviates human misery. Though no amount of preparedness is enough, an attempt is made through this plan to negotiate with all the probable hazards in the district and their aftermath.

1.2 Why DDMP?

Vulnerability of the Golaghat District towards disasters, both natural and man-made is widely recognized. The district is vulnerable towards natural disasters like; Earthquakes, floods, storms, droughts and manmade disasters like fire, riot etc. Losses caused by disasters continue to mount year after year. The need for an effective disaster management strategy to lessen disaster impact is being felt in many quarters and also for strengthening of organizational structure for disaster management. Along with, regular updating of Codes/Manual/Disaster Plans on the basis of experience gained and technological developments should be done.

It was felt that the generic categorization of disasters would help in preparing disaster management plans. This generic categorization of disasters is in no way intended to disturb handling of specific disasters by various departments.

Precise actions, procedures and responsibilities have to be laid down well in advance in order to ensure timely response in case of any disaster. Therefore, a mechanism that takes into account multiple hazards and basic preparedness has to be articulated in the form of Incident Response Team, Quick Response Teams, Quick Assessment Teams, Reporting Procedures, Checklist and Handbooks. The mechanism also lays down crucial parameters, requirements and organizational composition of Emergency Operations Centers and Incident Response Systems.

1.3 Objective:

The objectives behind the preparation of the District Disaster Management Plan is-

- ✚ To mitigate impact of natural and man-made disasters through preparedness at District, Circle, Block, Gram Panchayat and Village level.
- ✚ To provide effective support and resources to all the concerned individuals, groups and departments during disaster.
- ✚ To identify all common elements of response.
- ✚ To assist the line departments, block administration, communities in developing compatible skills for disaster preparedness and management.
- ✚ To disseminate factual information in a timely, accurate and tactful manner while maintaining necessary confidentiality.
- ✚ To develop immediate and long-term support plans for vulnerable people in/during disasters.
- ✚ To create awareness among the people about hazard occurrence and increase their participation in preparedness, prevention, development, relief, rehabilitation and reconstruction process.
- ✚ To have response system in place to face any eventuality.
- ✚ To affect or elicit the least possible disruption to the normal life process when dealing with individuals in disaster.

- ✚ To identify the available resources including manpower, material, equipment and adequate delegation of financial and administrative powers for successful operation of the DDMP.
- ✚ To ensure active participation by the government administration, communities, NGOs, CBOs and volunteers at all levels making optimal utilization of human and material resources at the time of disaster.

1.4 Disasters:

Types of Disasters/emergencies the district is prone to as per records

| Natural Disasters | Manmade Disasters/ Other emergencies |
|---------------------------------|-------------------------------------------------|
| Flood / Flash flood/urban flood | Chemical Hazard |
| Storm | Fire accident |
| Hailstorm | Road accident |
| Earthquake | Border conflicts |
| Drought | Hooch tragedy |
| Lightning /Thunderstorm | Man animal conflict |
| Pest attack | Man made disasters |
| COVID 19 | |

1.5 Vision

The Golaghat district experiences several natural and manmade disasters like flood, storm, riot etc. periodically at regular intervals. Keeping in mind these frequent disastrous happenings in the district that causes major setbacks to lives, livelihoods and property (both movable and immovable), the District Administration felt the urgency of the need of staying prepared to face these adverse situations well in advance. The devastation caused by floods and storms has posed a challenge before the administration to rethink and redefine the preparedness and the mitigation strategies to analyse each and every decision making process to gear up the rescue and restoration during such situations as well as building up the capacity to face further calamities in future. The District Administration has realized the necessity to compile a plan to prevent/minimize the loss and also to facilitate faster recovery during an emergency of this kind. This booklet is more of a guidebook, which can help the Administration and Departments, to remain better prepared for flood, storms etc. to safeguard lives, livelihoods and property.

In broadest terms, the vision of the plan will be effective communication, authentic and accurate database, documented and rehearsed to be activated in the shortest possible time with minimum simple orders and procedures ensuring active participation by the administration, community and volunteers at all levels, making optimal utilization of human and material resources with no gaps or no overlaps to prevent/minimize loss to lives and property and to ensure fastest restoration of the situation.

CHAPTER-II

ADMINISTRATIVE ARRANGEMENT FOR DISASTER MANAGEMENT

2.1 DDMA Committee

| Sl.No. | Name | Position |
|--------|--------------------------------------------------------|--------------------------------|
| 1 | Honourable Member of the Parliament | Ex-Officio |
| 2 | All Hounourable Member of Legislative Assembly | Ex-Officio |
| 3 | District Commissioner, Golaghat | Chairperson |
| 4 | Chairperson, Zila Parishad, Golaghat | Co- Chairperson, Ex-Officio |
| 5 | Additional District Commissioner & CEO ,DDMA, Golaghat | Member |
| 6 | Superintendent of Police, Golaghat | Member |
| 7 | Chief Medical Officer | Member |
| 8 | Executive Engineer, PW, Roads, Golaghat | Member |
| 9 | Executive Engineer, Water Resource, Golaghat | Member |
| 10 | All Department Heads of the district | As invitees for DDMA meetings. |

2.2 DISTRICT LEVEL CRISIS MANAGEMENT GROUP

| Sl No | Designation | Position |
|-------|-------------------------------------------------------|--------------|
| 1 | The District Commissioner,Golaghat | Chairperson |
| 2 | The Chief Execuitve Officer, Zila Parishad | Member |
| 3 | The Superintendent of Police, Golaghat | Member |
| 4 | The Additional District Commissioner (DDMA), Golaghat | Co-ordinator |
| 5 | The Sub-Divisional Officer (Civil)Bokakhat | Member |
| 6 | The Sub-Divisional Officer (Civil)Dhansiri | Member |
| 7 | The SDO (Sadar), Golaghat | Member |
| 8 | All Rev.Circle Officers | Members |
| 9 | Joint Director, Health & Family Welfare, Golaghat | Member |
| 10 | District Project Officer (DDMA), Golaghat | Member |
| 11 | Commandant, Home Guard, Golaghat | Member |
| 12 | Deputy Controller , Civil Defence, Golaghat | Member |
| 13 | All Station Officers, Fire & Emergency Services | Members |

2.3 District Disaster Management Teams, Golaghat:

2.3.1. Early Warning and Information Management Team:

| Sl. No. | Name | Designation and Office | Contact Nos |
|---------|-----------------------------|-----------------------------------------------|-------------|
| 1. | Sri Dhiraj Das,ACS | C.E.O, Zila Parishad,Golaghat | 94351-49619 |
| 2. | Shri Rajen Singh, APS | Superintendent of Police | 60269-00499 |
| 3 | Sri Damodar Barman, ACS | ADC (DM) & CEO DDMA, Golaghat | 94350-51206 |
| 4 | Syed Wasbir Subhani,ACS | ADC, Golaghat | 98640-55226 |
| | Smti. Amrit Prabha Das, ACS | ADC, Golaghat | 8638475928 |
| | Smti. Sujata Gogoi,ACS | ADC, Golaghat | 9401241267 |
| | Smti. Papari Das, ACS | Sub-Divisional Officer(Sadar) | 8144201734 |
| 5. | Smt. Simi Karan, IAS | Sub-Divisional Officer (Civil)Bokakhat | 8879116733 |
| 6. | Syed WasbirSubhani,ACS | ADC & Sub-Divisional Officer (Civil) Dhansiri | 7896256196 |
| 7. | Shri Manoj Kumar Doley, | Circle Officer, Sarupathar | 86386-00125 |

| | | | |
|-----|----------------------------------------------------------------------------------------------|-----------------------------------------------------------------|-------------|
| | ALRS | | |
| 8. | Smti. Triveni Gogoi, ALRS | Circle Officer, Golaghat | 8144201734 |
| 9. | Shri Champak Deka, ACS | Circle Officer, Bokakhat | 75779-41542 |
| 10. | Shahnawaz Iqbal, ALRS | Circle Officer, Morongi | 8822601677 |
| 11. | Shri Chiranjit Das,ALRS | Circle Officer, Dergaon | 96138-33495 |
| 12. | Shri Tanbir Yusuf Ahmed,ALRS | Circle Officer, Khumtai | 91273-76950 |
| 13. | Sri. Gaurav Borthakur | i/c DIPRO, Golaghat | 9706396632 |
| 14. | Sri Diganta Kr. Sarmah | Executive Engineer, W.R. Division, Jorhat | 9435185729 |
| 15 | Sri Ramesh Ch. Kalita | Asstt. Executive Engineer, Bokakhat W.R. Sub Division, Bokakhat | 9435113502 |
| 16 | Sri Abhijit Kakoti | DIO, NIC, Golaghat | 98642-60148 |
| 17 | Sri. Ronney Rajkumar | District Project Officer (ASDMA), Golaghat | 94352-92948 |
| 18 | Smti. Himangshi Boruah | Field Officer, Morongi Rev. Circle | 9401342287 |
| 19 | Sri. Partha Protim Bora | Field Officer, Golaghat Rev. Circle | 7002780976 |
| 20 | Smti. Anshumitra Sharma | Field Officer, Khumtai Rev. Circle | 9707484086 |
| 21 | Sri.Chinmoy Borah | Field Officer, Sarupathar Rev. Circle | 9678667200 |
| 22 | Sri.Akash Sarma | Field Officer, Bokakhat Rev. Circle | 9101458671 |
| 23 | Sri.Dibyajyoti Saikia | Field Officer, Dergaon Rev. Circle | 7002328525 |
| 24 | All Head of Departments will take active part in Early warning and Information dissemination | | |

2.3.2 Rescue and Evacuation Team:

| Sl. No. | Name | Designation and Office | Contact Nos |
|---------|------------------------|----------------------------------------------------|----------------------------|
| 1. | Sri Dhiraj Das,ACS | C.E.O, Zila Parishad,Golaghat | 94351-49619 |
| 2. | Shri Rajen Singh, APS | Superintendent of Police | 60269-00499 |
| 3. | Sri Damodar Barman,ACS | ADC (DM) & CEO DDMA, Golaghat | 94350-51206 |
| 4. | Smt. Simi Karan, IAS | Sub-Divisional Officer (Civil) Bokakhat | 8879116733 |
| 5 | Syed WasbirSubhani,ACS | ADC & Sub-Divisional Officer (Civil) Dhansiri | 7896256196 |
| 6 | Golaghat Rev. Circle | Smti. Triveni Gogoi, ALRS | 8876491442 |
| 7. | Morongi Rev. Circle | Md. Shahnawaz Iqbal, ALRS | 8822601677 |
| 8. | Dergaon Rev. Circle | Shri Chiranjit Das,ALRS | 96138-33495 |
| 9. | Bokakhat Rev. Circle | Shri Champak Deka, ACS | 8811086240 |
| 10. | Khumtai Rev. Circle | Shri Tanbir Yusuf Ahmed, ALRS | 91273-76950 |
| 11. | Sarupather Rev. Circle | Shri Manoj Kumar Doley, ALRS | 7002564272 |
| 12. | Sri S. K. Thakuria | DFO (Territorial), Golaghat | 9954058102 |
| 13 | Arun Vignesh, IFS | DFO (Wildlife), Bokakhat | 94129-96851 |
| 14 | Sri Jnana Ranjan Das | i/c DFO (Social Forestry) | 70024-78883 |
| 15 | Sri Bibekananda Chetia | Commandant, Home Guard | 80117-38266 94351-87120 |
| 16. | Sri Arup J. Bhuyan | EE, PWD, Golaghat & Khumtai Territorial Roads Div. | 7086068787 |
| 17. | S. Rahman | EE, PWD, Sarupathar Territorial Roads | 94353-50013 |

| | | Div. | |
|-----|---------------------|---------------------------------------------|-------------|
| 18. | Sri Santanu Thakur | EE, PWD Bokakhat Territorial Road Division. | 70027-27502 |
| 19. | Sri Joy Krishna Das | i/c EE, PWD (BLDG) Golaghat | 9678812414 |
| 20. | Sri.Nipon Adhikary | CEO,DGM, APDCL, Golaghat | 9854255306 |
| 21. | Sri Diganta Deka | (i/c) DTO & MVI Golaghat | 94351-85819 |
| 22. | Sir Biman Borthakur | AEE, PWD NH Sub-Div., Golaghat | 94351-31687 |
| 23. | Sri Ananta Sarmah | Deputy Controller, Civil Defence , Golaghat | 78962-05763 |
| 24. | Sri Bidyut Gogoi | Sr. Station Officer, Fire Service, Golaghat | 70023-22569 |
| 26. | Sri Tuwaram Boro | Station Officer, Fire Service, Dergaon | 69007-52890 |
| 27. | Sri Jaganath Deka | Station Officer, Fire Service, Bokakhat | 7002623730 |
| 28. | Sri Nondeswar Bora | Station Officer, Fire Service, Sarupathar | 60033-65815 |
| 29. | Sri Biren Shyam | Station Officer, Fire Service, Merapani | 8752807346 |

2.3.3 Emergency Health Management Team:

| Sl. No. | Name | Designation and Office | Contact Nos |
|---------|---------------------------|---------------------------------|-------------|
| 1. | Dr. Anuradha Baruah | Joint Director, Health Services | 9435082676 |
| 2. | Sri Dudu Dutta | District Social Welfare Officer | 7002713324 |
| 3. | Dr. Satya Dutta Choudhari | District Veterinary Officer | 86384-28450 |
| 4. | Mrs. Anushka Bora | DPM, NHM | 94351-50042 |
| 5. | Mrs.Nabanita Das | District Malaria Officer | 99542-93021 |

2.3.4 Shelter Management Team:

| Sl. No. | Name | Designation and Office | Contact Nos |
|---------|-------------------------------|-----------------------------------------------|-------------|
| 1. | Sri Dhiraj Das,ACS | C.E.O, Zila Parishad,Golaghat | 94351-49619 |
| 2. | Sri Damodar Barman, ACS | ADC (DM) & CEO DDMA, Golaghat | 94350-51206 |
| 3. | Smt. Simi Karan, IAS | Sub-Divisional Officer (Civil)Bokakhat | 8879116733 |
| 4. | Syed WasbirSubhani,ACS | ADC & Sub-Divisional Officer (Civil) Dhansiri | 7896256196 |
| 5. | Sri Minmoy Das, APS | Additional SP (HQ) | 60269-00501 |
| 6. | Smti. Triveni Gogoi, ALRS | Golaghat Rev. Circle | 8876491442 |
| 7. | Md. Shahnawaz Iqbal, ALRS | Morongi Rev. Circle | 8822601677 |
| 8. | Shri Chiranjit Das,ALRS | Dergaon Rev. Circle | 96138-33495 |
| 9. | Shri Champak Deka, ACS | Bokakhat Rev. Circle | 8811086240 |
| 10. | Shri Tanbir Yusuf Ahmed, ALRS | Khumtai Rev. Circle | 91273-76950 |
| 11. | Shri Manoj Kumar Doley, ALRS | Sarupather Rev. Circle | 7002564272 |
| 12. | Dr. Samiran Bora | Inspector of Schools | 94352-28544 |
| 13. | Dr. Samiran Bora | I/C District Elementary Education Officer | 94352-28544 |
| 14. | Sri.Nipon Adhikary | CEO,DGM, APDCL, Golaghat | 9854255306 |
| 15. | Sri Joy Krishna Das | i/c EE, PWD (BLDG) Golaghat | 9678812414 |

2.3.5 Water and Sanitation Team:

| Sl. No. | Name | Designation and Office | Contact Nos |
|---------|----------------------------------|----------------------------------|-------------|
| 1. | Shri Rajib Das | EE, PHE, Golaghat | 8638165004 |
| 2. | Shri Akshay Das | EE, PHE, Bokakhat | 9954479336 |
| 3. | Shri Bhargav Kalita, ACS | Executive Officer, Golaghat MB | 7002035494 |
| 4. | Smti. Krishna Arpita Baruah, ACS | Executive Officer, Dergaon MB | 9395183211 |
| 5. | Smti. Parishmita Dehingia, ACS | Executive Officer, Bokakhat MB | 6002187114 |
| 6. | Smti. Sutrishna Bordoloi, ACS | Executive Officer, Sarupathar MB | 7086572247 |
| 7. | Smti Jangmir Rongpharpi, ACS | Executive Officer, Barpathar MB | 8876224874 |

2.3.6 Relief and Co-ordination Team:

| Sl. No | Name | Designation and Office | Contact Nos |
|--------|----------------------------------|----------------------------------------------------|-------------|
| 1. | Sri Dhiraj Das, ACS | C.E.O, Zila Parishad, Golaghat | 94351-49619 |
| 2. | Shri Rajen Singh, APS | Superintendent of Police | 60269-00499 |
| 3. | Sri Damodar Barman, ACS | ADC (DM) & CEO DDMA, Golaghat | 94350-51206 |
| 4. | Syed Wasbir Subhani, ACS | ADC, Golaghat | 98640-55226 |
| 5. | Smti. Amrit Prabha Das, ACS | ADC, Golaghat | 8638475928 |
| 6. | Smti. Sujata Gogoi, ACS | ADC, Golaghat | 9401241267 |
| 7. | Sri Abinash Saikia | PD, DRDA, Golaghat | 94351-52355 |
| 8. | Smt. Simi Karan, IAS | Sub-Divisional Officer (Civil) Bokakhat | 8879116733 |
| 9. | Syed Wasbir Subhani, ACS | ADC & Sub-Divisional Officer (Civil) Dhansiri | 7896256196 |
| 10. | Shri Manoj Kumar Doley, ALRS | Circle Officer, Sarupathar | 86386-00125 |
| 11. | Smti. Triveni Gogoi, ALRS | Circle Officer, Golaghat | 8876491442 |
| 12. | Shri Champak Deka, ACS | Circle Officer, Bokakhat | 8811086240 |
| 13. | Shahnawaz Iqbal, ALRS | Circle Officer, Morongi | 8822601677 |
| 14. | Shri Chiranjit Das, ALRS | Circle Officer, Dergaon | 96138-33495 |
| 15. | Shri Tanbir Yusuf Ahmed, ALRS | Circle Officer, Khumtai | 91273-76950 |
| 16. | Shri Bhargav Kalita, ACS | Executive Officer, Golaghat MB | 7002035494 |
| 17. | Smti. Krishna Arpita Baruah, ACS | Executive Officer, Dergaon MB | 9395183211 |
| 18. | Smti. Parishmita Dehingia, ACS | Executive Officer, Bokakhat MB | 6002187114 |
| 19. | Smti. Sutrishna Bordoloi, ACS | Executive Officer, Sarupathar MB | 7086572247 |
| 20. | Smti Jangmir Rongpharpi, ACS | Executive Officer, Barpathar MB | 8876224874 |
| 21. | Dr. Anuradha Baruah | Joint Director, Health Services | 9435082676 |
| 22. | Sri Siekzapor Inboun | F.C.S & CA (DDS), Golaghat | 7002164643 |
| 23. | Sri. Nipon Adhikary | CEO, DGM, APDCL, Golaghat | 9854255306 |
| 24. | Dr. Satya Dutta Choudhari | District Veterinary Officer | 8638428440 |
| 25. | Sri Diganta Deka | (i/c) DTO & MVI Golaghat | 94351-85819 |
| 26. | Sri Dudu Dutta | District Social Welfare Officer | 7002713324 |
| 27. | Rajib Das | EE, PHE, Golaghat | 8638165004 |
| 28. | Sri Akshay Das | EE, PHE, Bokakhat | 9954479336 |
| 29. | Sri Girindra Deori | EE, PWD, Golaghat & Khumtai Territorial Roads Div. | 7002049880 |
| 30. | Sri Santanu Thakur | EE, PWD Bokakhat Territorial Road Division | 7002727502 |
| 31. | S. Rahman | EE, PWD, Sarupathar Territorial Roads Div. | 9435091657 |
| 32. | Krishnaranjan Saikia | i/c District Agriculture Officer, Golaghat | 99549 77364 |
| 33. | Sri Biman Borthakur | AEE, PWD NH Sub-Div., Golaghat | 94350-53342 |
| 34. | Sri. Ronney P. Rajkumar | District Project Officer (ASDMA), | 94352-92948 |

| | | | |
|----|------------------------|------------------------|----------------------------|
| | | Golaghat | |
| 35 | Sri Bibekananda Chetia | Commandant, Home Guard | 80117-38266 94351-87120 |

2.3.7 Damage Assessment Team:

| Sl. No. | Name | Designation and Office | Department/ Agency |
|---------|---------------------------------|-----------------------------------------------------|----------------------------|
| 1. | Sri Dhiraj Das,ACS | C.E.O, Zila Parishad,Golaghat | 94351-49619 |
| 2. | Sri Damodar Barman, ACS | ADC (DM) & CEO DDMA, Golaghat | 94350-51206 |
| 3. | Smt. Simi Karan, IAS | Sub-Divisional Officer (Civil) Bokakhat | 8879116733 |
| 4. | Syed Wasbir Subhani,ACS | ADC & Sub-Divisional Officer (Civil)Dhansiri | 7896256196 |
| 5. | Sri Abinash Saikia | PD, DRDA,Golaghat | 94351-52355 |
| 6. | Shri Manoj Kumar Doley, ALRS | Circle Officer, Sarupathar | 86386-00125 |
| 7. | Smti. Triveni Gogoi, ALRS | Circle Officer, Golaghat | 8876491442 |
| 8. | Shri Champak Deka, ACS | Circle Officer, Bokakhat | 8811086240 |
| 9. | Shahnawaz Iqbal, ALRS | Circle Officer, Morongi | 8822601677 |
| 10. | Shri Chiranjit Das,ALRS | Circle Officer, Dergaon | 96138-33495 |
| 11. | Shri Tanbir Yusuf Ahmed, ALRS | Circle Officer, Khumtai | 91273-76950 |
| 12. | Shri Bhargav Kalita, ACS | Executive Officer, Golaghat MB | 7002035494 |
| 13. | Smti. Krishna Arpita Baruah,ACS | Executive Officer, Dergaon MB | 9395183211 |
| 14. | Smti. Parishmita Dehingia, ACS | Executive Officer, Bokakhat MB | 6002187114 |
| 15. | Smti. Sutrishna Bordoloi, ACS | Executive Officer, Sarupathar MB | 7086572247 |
| 16. | Smti Jangmir Rongpharpi, ACS | Executive Officer, Barpathar MB | 8876224874 |
| 17. | Sri. Nipon Adhikary | CEO,DGM, APDCL, Golaghat | 9854255306 |
| 18. | Krishnaranjan Saikia | i/c District Agriculture Officer, Golaghat | 99549 77364 |
| 19 | Sri Arup J. Bhuyan | EE, PWD, Golaghat & Khumtai Territorial Roads Div. | 7086068787 |
| 20 | Sri Santanu Thakur | EE, PWD Bokakhat Territorial Road Division | 7002727502 |
| 21 | S. Rahman | EE, PWD, Sarupathar Territorial Roads Div. | 94353-50013 |
| 22 | Sri Diganta Kr. Sarmah | Executive Engineer, Jorhat W.R. Division, Jorhat | 9435185729 |
| 23 | Rajib Das | EE, PHE, Golaghat | 8638165004 |
| 24 | Sri Akshay Das | EE, PHE, Bokakhat | 9954479336 |
| 25 | Sri Joy Krishna Das | i/c EE, PWD (BLDG) Golaghat | 9678812414 |
| 26 | Sri Simanta Konwar | DFDO Golaghat | 99544-28150 |
| 27 | Sri Romesh Kr. Gogoi,AFS | DFO (Wild Life), Kaziranga | 94351-37926 |
| 28 | Dr. Samiran Bora | Inspector of Schools,Golaghat | 94352-28544 |
| 29 | Dr. Samiran Bora | i/c District Elementary Education Officer, Golaghat | 94352-28544 |
| 30 | Sri. Probodh Bora | EE, Irrigation, Golaghat | 8133966102 |
| 31 | Sri Abhijit Boruah | EE PWD, NH Sub Div Golaghat | 9954498801 |
| 32 | Fakaruddin Ahmed | Supdt. Handloom & Textile | 94354-07352 86386-47452 |
| 33 | Sri Bipul Saikia | Deputy Director,Town & Country Planning | 94351-29692 |
| 34 | Biman Borthakur | AEE, PWD, NH Sub Div Golaghat | 9435053342 |
| 35 | Sri Ramesh Ch. Kalita | AEE, W.R. Sub Division, Bokakhat | 9435113502 |
| 36 | Dr. Anuradha Baruah | Joint Director, Health Services | 9435082676 |

2.3.8 Psychological support/Trauma Counselling Team:

| Sl. No. | Name | Designation and Office | Contact Nos |
|---------|---------------------------|---------------------------------|-------------|
| 1. | Dr. Anuradha Baruah | Joint Director, Health Services | 9435082676 |
| 2. | Sri Dudu Dutta | District Social Welfare Officer | 7002713324 |
| 3. | Sri. Bikash Ranjan Konwar | Dist. Child Protection Officer | 7002315715 |

2.3.9 Carcass Disposal Team:

| Sl. No. | Name | Designation and Office | Contact Nos |
|---------|---------------------------------|----------------------------------|-------------|
| 1. | Sri Dhiraj Das,ACS | C.E.O, Zila Parishad,Golaghat | 94351-49619 |
| 2 | Shri Rajen Singh, APS | Superintendent of Police | 60269-00499 |
| 3 | Sri Damodar Barman, ACS | ADC (DM) & CEO DDMA, Golaghat | 94350-51206 |
| 4 | Shri Manoj Kumar Doley, ALRS | Circle Officer, Sarupathar | 86386-00125 |
| 5 | Smti. Triveni Gogoi, ALRS | Circle Officer, Golaghat | 8876491442 |
| 6 | Shri Champak Deka, ACS | Circle Officer, Bokakhat | 8811086240 |
| 7 | Shahnawaz Ikbal, ALRS | Circle Officer, Morongi | 8822601677 |
| 8 | Shri Chiranjit Das,ALRS | Circle Officer, Dergaon | 96138-33495 |
| 9 | Shri Tanbir Yusuf Ahmed, ALRS | Circle Officer, Khumtai | 91273-76950 |
| 10 | Shri Bhargav Kalita, ACS | Executive Officer, Golaghat MB | 7002035494 |
| 11 | Smti. Krishna Arpita Baruah,ACS | Executive Officer, Dergaon MB | 9395183211 |
| 12 | Smti. Parishmita Dehingia, ACS | Executive Officer, Bokakhat MB | 6002187114 |
| 13 | Smti. Sutrishna Bordoloi, ACS | Executive Officer, Sarupathar MB | 7086572247 |
| 14 | Smti Jangmir Rongpharpi, ACS | Executive Officer, Barpathar MB | 8876224874 |
| 15 | Dr. Anuradha Baruah | Joint Director, Health Services | 9435082676 |
| 16 | Dr. Satya Dutta Choudhari | District Veterinary Officer | 8638428440 |
| 17 | Sri Simanta Konwar | DFDO Golaghat | 99544-28150 |

2.3.10 Incident Response Team (IRT)

A District Level Incident Response Team (IRT) is hereby constituted with the following notified members : The District Level Incident Response Team (IRT) will be activated by the Responsible Officer in the event of occurrence of any major emergencies/ disaster.

| Sl. No. | Responsibility | Designation |
|---------|-----------------------------|--------------------------------------------------------------------|
| 01 | Responsible Officer | Deputy Commissioner & Chairman,DDMA |
| 02 | Incident Commander | Chief Executive Officer (CEO), DDMA & Addl. Deputy Commissioner,DM |
| 03 | Deputy Incident Commander | Branch Officer, DM Branch |
| 04 | Safety Officer | Addl. Deputy Commissioner, Law & Order |
| 05 | Liaison Officer | Project Officer, DDMA |
| 06 | Information & Media Officer | DIPRO |
| 07 | Operation Section Chief | Superintendent of Police |
| | a | Staging Area Manager |
| | b | Rescue & Response Branch |

| | | | |
|----|------------------------------|-----------------------------------------------------|-----------------------------------------------------------------|
| | Natural Disaster | | Station Officer, Fire & Emergency Service |
| | Epidemic & Health Hazard | | Joint Director Health & Family Welfare |
| | Manmade Disaster | | Superintendent of Police |
| | c | Transport Branch (Road, Rail, water & air Unit) | District Transport Officer |
| 08 | Planning Section Chief | | Addl. Deputy Commissioner, Development |
| | a | Situation Unit | Project Officer, DDMA |
| | b | Resource Unit | Project Officer, DDMA |
| | c | Documentation Unit | All Revenue Circle Officers Field Officer, DDMA |
| | d | Demobilization Unit | (AEE Water Resources) Field Officer/ Technical Officer, DDMA |
| 09 | Logistic Section Chief | | Addl. Deputy Commissioner, Nazarat |
| | a | Service Branch | EAC, Nazarat |
| | | i. Communication Unit | In charge APRO |
| | | ii. Medical Unit | CM & HO Health & FW |
| | | iii. Food Unit | Deputy Director, Food & Civil Supply |
| | b | Support Branch | Nazarat Officer |
| | | i. Rescue Provision Unit | EE, PWD, Road |
| | | ii. Facilities Unit | EE, PWD Building AEE, PWD, Building |
| | | iii. Ground Support | EE, PHE |
| | c | Finance Branch | Nazarat Officer |
| | i. Time Unit | | Nazir |
| | ii. Compensation/ Claim Unit | | Branch Officer, DM Branch |
| | iii. Procurement Unit | | FAO/Treasury Officer |
| | iv. Cost Unit | | FAO/Treasury Officer |

2.3.11 Zonal and Sector Divisions for flood management

For smooth management of Relief camps, CFS, distribution centers and rescue operations and also taking care of COVID 19 norms the district is divided into Zonal and Sectors as follows:

Golaghat Revenue Circle

| Sl. No | Area | Zonal Officer | Sector Officer | Assisting Officials |
|--------|-------------------------------------------------|--------------------------------------------------------------------|--------------------------------|-------------------------------------------------------------------------------------------------------------------------------|
| 1 | Flood prone villages under Moukhuwa Mouza | Smti. Triveni Gogoi, ALRS, Circle Officer, Golaghat Revenue Circle | BDO, Golaghat East Block | Concerned Lot Mandal, Gaon Burha of the affected villages, PRI members and Field Officer (DM), Officials of line departments. |
| 2 | Flood prone villages under Dhekial Mouza | | BDO, Golaghat East Block | |
| 3 | Flood prone villages under Dakhinhengra Mouza | | BDO, Golaghat Central Block | |
| 4 | Flood prone villages under Ghiladhari Mouza | Smti. Triveni Gogoi, Circle Officer (A) Golaghat Revenue Circle | BDO, Golaghat East Block | |
| 5 | Flood prone villages under Athgaon Mouza | | BDO, Golaghat Central Block | |
| 6 | Flood prone villages under Kacharihat Mouza | | BDO, Golaghat Central Block | |
| 7 | Flood prone villages under Gomariguri Dev Block | | BDO, Golaghat Gomariguri Block | |

Bokakhat Revenue Circle

| SNo . | Area | Zonal Officer | Sector Officer | Assisting Officials |
|-------|--------------------------------------------|-----------------------------------------------------------------|----------------------------------------------------------------|-------------------------------------------------------------------------------------------------------------------------------------------------------------------------------------------------------------------------------------------------------------------------------|
| 1 | Flood prone villages under Kaziranga Mouza | Shri Champak Deka, ACS, Circle Officer, Bokakhat Revenue Circle | Assistant Commissioner, Sub-Divisional Office(Civil), Bokakhat | <ul style="list-style-type: none"> All Lot Mandals of kaziranga Mouza All GaonBurhas of the affected villages Concerned GP Secretary and PRI member Officials of other Line Departments Field Officer, Disaster Management |
| 2 | Flood prone villages under Bokakhat Mouza | | Assistant Commissioner, Sub-Divisional Office(Civil), Bokakhat | <ul style="list-style-type: none"> All Lot Mandals of Bokakhat Mouza All GaonBurhas of the affected villages Concerned GP Secretary and PRI member Officials of other Line Departments Field Officer, Disaster Management |

| | | | | |
|---|-----------------------------------------|--|--------------------------------------------------------------------|--------------------------------------------------------------------------------------------------------------------------------------------------------------------------------------------------------------------------------------------------------------------------------------|
| 3 | Flood prone villages under Mohura Mouza | | Sri Parthajit Gogoi BDO, Golaghat West Development Block, Bokakhat | <ul style="list-style-type: none"> • All Lot Mandals of Mohura Mouza • All GaonBurhas of the affected villages • Concerned GP Secretary and PRI member • Officials of other Line Departments • Field Officer, Disaster Management |
|---|-----------------------------------------|--|--------------------------------------------------------------------|--------------------------------------------------------------------------------------------------------------------------------------------------------------------------------------------------------------------------------------------------------------------------------------|

Sarupathar Revenue Circle

| Sl No | Area | Sector Officer | Zonal Officer | Assisting Officials |
|--------------|--------------------------------------------|-----------------------------------------------------------------------------|-------------------------------------------------------------|-----------------------------------------------------------------------------------------------------------------------------------------------------------------------------------------------------------------------------------------------------------------------------------------|
| 1 | Flood prone villages under SarupatharMouza | Shri Manoj Kumar Doley, ALRS, ACS Circle Officer, Sarupathar Revenue Circle | 01 No. of Assistant Commissioner from SDO (Civil), Dhansiri | <ul style="list-style-type: none"> • All Lot Mandals of SarupatharMauza • All GaonBurhas of the affected villages • Concerned GP Secretary and PRI member • Officials of other Line Departments • Field Officer, Disaster Management |
| 2 | Flood prone villages under BarpatharMouza | | BDO, Golaghat South Block Dev., Sarupathar | <ul style="list-style-type: none"> • All Lot Mandals of BarpatharMauza • All GaonBurhas of the affected villages • Concerned GP Secretary and PRI member • Officials of other Line Departments • Field Officer, Disaster Management |

Dergaon Revenue Circle

| Zone | Area | Zonal officer | Assisting Officials |
|-------------|----------------------------------------|------------------------------------------------------------------------------------------------------------------|--------------------------------------------------------------------------------------------------------------------------------------------------------------------------------------------------------------------------------------------------------------|
| 1 | Flood prone villages under North Block | 1. Shri Chiranjit Das, ALRS, Circle Officer, Dergoan Revenue Circle, Dergoan 2 BDO, Golaghat North Dev. Block | <ul style="list-style-type: none"> • Field Officer, DM, Dergoan Revenue Circle • All lot mandals • All GaonBurhas of the effected villages • Concerned GP Secretary • Officials of other line Departments |

| | | | |
|---|--------------------------------------------|-------------------------------------------------------------------------------------------------------------|---------------------------------------------------------------------------------------------------------------------------------------------------------------------------------------------------------------------------------------------------------------|
| 2 | Flood prone villages under Kakodonga Block | 1. Shri Chiranjit Das,ALRS, Circle Officer, Dergoan Revenue Circle, Dergoan 2. BDO, Kakodonga Dev. Block | <ul style="list-style-type: none"> • Field Officer, DM, Dergoan Revenue circle • All lot mandals • All Gaon Burhas of the effected villages • Concerned GP Secretary • Officials of other line Departments |
|---|--------------------------------------------|-------------------------------------------------------------------------------------------------------------|---------------------------------------------------------------------------------------------------------------------------------------------------------------------------------------------------------------------------------------------------------------|

Khumtai Rev. Circle

| SL. No | Area | Zonal Officer | Sector Officer | Assisting Officials |
|--------|--------------------------------------------|----------------------------------------------------------------------|--------------------------------------------------------|-----------------------------------------------------------------------------------------------------------------------------------------------------------------------------------------------------|
| 1 | Flood prone villages under Khumtai Mouza | Sri Tanbir Yusuf Ahmed, ALRS, Circle Officer Khumtai Revenue Circle. | Sri Antaranga Talukdar, BDO Central Development Block. | All Lot Mandals of Khumtai Mouza All GaonBurhas of the affected villages Concerned GP Secretary and PRI member Officials of other Line Departments Field Officer, Disaster Management |
| 2 | Flood prone villages under Rangamati Mouza | | Sri Parthajit Gogoi, BDO, West Development Block. | All Lot Mandals of Rangamati Mouza All GaonBurhas of the affected villages Concerned GP Secretary and PRI member Officials of other Line Departments Field Officer, Disaster Management |

CHAPTER-III OVERVIEW OF THE DISTRICT

3.1. Locations, Area and Administrative Division

The Golaghat District lies in between 26 degrees and 27 degrees in the North, 93 degree and 94 degree 17 minute East Longitude. The river Brahmaputra is in the North, Nagaland is in the South, Kokadonga River and Jorhat District are in the East and Karbi Anglong is located in the West of this district. Dhansiri, a tributary of river Brahmaputra and the River Brahmaputra are the main rivers of the District. Other rivers and rivulet flowing in the Sub Division are Doyang, Kakodonga, Doigrung, Mokrong, and Gelabeel.

| SL. NO. | PARTICULARS | DETAILS IN FIGURE |
|---------|-------------------------------|-----------------------------------------------------------------------------------------------------------------------------------------------------------------------------------------------------------------------------------------------------------------------|
| 1 | Geographical Area | 3502 sq km |
| 2 | Population | 10,66,888 (2011 Census) (As per 2011 census) |
| 3 | No. Of Sub-divisions | 03 Golaghat, Bokakhat and Dhansiri. |
| 4 | No. Of Circles | 06 Golaghat, Morongi, Sarupathar, Bokakhat, Khumtai and Dergaon. |
| 5 | No. Of Blocks | 08 North Dev Block, Dergaon; Golaghat West Dev Block, Bokakhat; Kakodonga Dev Block, Sitalpathar; Morongi Dev Block, Morongi; South Dev. Block, Sarupathar; Golaghat Central Dev. Block, Kathalguri; Gomariguri Dev. Block, Gomariguri; East Dev. Block, Padumani. |
| 6 | No. Of Gram Panchayats | 102 |
| 7 | No. of Towns | 05 Golaghat (MB), Dergaon (MB), Sarupathar (TC), Bokakhat (MB) and Borpathar (TC) |
| 8 | No. of Rev. Villages | 622 |
| 9 | Total Nos. of Police Stations | 12 |
| 10 | Major Rivers | 02 Brahmaputra, Dhansiri |
| 11 | Communication Facilities | Road, Railways, Water ways |

3.2 Monsoon

Around 60 to 65% of the average precipitation during the entire year is received during south-west monsoons, lasting from June to September. Out of this, the maximum precipitation is seen in the months of June and July, with the total average annual rainfall being 1500 mm. RAINFALL DATA FOR LAST 15 (FIFTEEN) YEARS RECORDED AT GOLAGHAT

| Sl. No | Year | Total Rainfall (in mm) |
|--------|------|------------------------|
| 1. | 2008 | 1351.00 mm |
| 2. | 2009 | 1232.40 mm |
| 3. | 2010 | 1704.00 mm |
| 4. | 2011 | 1545.20 mm |
| 5. | 2012 | 1451.30 mm |
| 6. | 2013 | 2450.08 mm |
| 7. | 2014 | 2650.00 mm |
| 8. | 2015 | 2375.00 mm |
| 9. | 2016 | 3375.00 mm |
| 10. | 2017 | 2850.00 mm |
| 11. | 2018 | 1993.27 mm |
| 12. | 2019 | 1875.25 mm |
| 13. | 2020 | 3091.25 mm |
| 14. | 2021 | 1571.75mm |
| 15. | 2022 | 1296.00 mm |
| 16. | 2023 | 1950.75mm |

RIVER NETWORK IN GOLAGHAT DISTRICT :-

The River Brahmaputra flowing in east-west direction in the extreme northern parts of the district and its tributaries flowing in northerly direction, control the entire drainage system of the district and plays an important role in occurrence of flood and erosion in the district. The Dhansiri is the main river of Golaghat District of Assam. It originates from Laisang peak of Nagaland and flows through a distance of 352 km from south to north before joining the Brahmaputra on its south bank. Its total catchment area is 1220 km². The river has meandering courses with abandoned channels in the form of bils and ox-bow lakes along their courses. All other tributaries like Doyang, Kakodonga, Ghiladhari, Gelabeel etc. originates from the Naga Hills and finally outfalls into the river Brahmaputra. In addition to this, there are large numbers of small rivulets/channels also join the tributaries creating a big river network in the districts. Except the river Brahmaputra, all other rivers emanating from Naga Hills are very flashy in nature and have the potential to cause serious flood havoc in the districts.

3.3 EMBANKMENT SYSTEMS UNDER GOLAGHAT DISTRICT:-

At present the Jorhat W. R. Division has 127.73 km of embankments on major rivers in Golaghat district. All these embankments were originally constructed in between 1952 to 1957. Construction of these embankments has given reasonable flood protection to about 44,527 Ha in Golaghat district. Category wise lengths of embankments so far constructed are shown below:

| Name of river | Category of river | Length of embankment | Year of original construction |
|---------------|-------------------|----------------------|-------------------------------|
| Brahmaputra | A | 64.41 km | 1952 to 1956 |
| Dhansiri | C | 27.80 km | 1952-53 |
| Kakodunga | D | 20.30 km | 1956-57 |
| Ghiladhari | D | 20.00 km | 1956-57 |

| | | | |
|--|--------------|------------------|--|
| | Total | 132.51 km | |
|--|--------------|------------------|--|

FLOOD AND EROSION IN GOLAGHAT DISTRICT:-

Annual flooding is a perennial problem of golaghat district. The average annual rainfall in the district is 2,012 mm. About 60 to 65% of the annual precipitation is received during south-west monsoon from June to September. During this period floods occurs due to spilling of river bank and inundates many areas in the district. The total flood affected areas of the district in last five years along with area inundated during the 2007 and 2012 floods in June is shown below. River bank erosion is also major issue in Golaghat district. The severely erosion affected reaches are Bonkowl area, Negheriting Rongagora area, Dhansiri mukh area, Agaratoli and Arimora area of Kaziranga National Park. In addition to this, almost entire reach of the river Dhansiri is affected by erosion

3.4 HEALTH INSTITUTIONS

| | | |
|----|-----------------------------------------------------------------------------------------------------------------------------------------------------------------------------------------------------------|---------------------------|
| 1 | District Civil Hospital | 1 (One) No |
| 2 | First referral unit | 1 (One) No |
| 3 | Block PHC | 5 (Five) Nos |
| 4 | CHC | 4 (Four) Nos |
| 5 | SHC | 3 (Three) Nos |
| 6 | Mini PHC | 30 (Thirty) Nos |
| 7 | State Dispensary | 5 (Five) Nos |
| 8 | Model Hospital | 5 (Five) Nos |
| 9 | Police Hospital | 1 (One) No |
| 10 | Jail Hospital | 1 (One) No |
| 11 | Sub-Centre | 144 (One forty four) Nos |
| 12 | Private hospital: DERGAON NURSING HOME GBM NURSING HOME,GOLAGHAT HGM NURSING HOME,GOLAGHAT LIFE LINE NURSING HOME,GOLAGHAT GOLAGHAT NURSING HOME VIVEKANANDA HOSPITAL, NUMALIGARH | 6 nos. |

3.5 : Accessibility

| Mode | Name | Distance from District HQ |
|-------------------|--------------------|---------------------------|
| Airport | Jorhat | 60 KM |
| Railway | Furkating Junction | 7 KM |
| N.H- 37 and NH 39 | | |

CHAPTER-IV RISK ASSESSMENT AND VULNERABILITY ANALYSIS

4.1. Risk Assessment:

| Type of Hazards | Time of occurrence | Potential Impact | Vulnerable areas |
|------------------|--------------------|--------------------------------------------------------|--------------------------------------------------------------------------------------------------------------------------------------------------------------------------------------|
| Flood | May -October | Loss of human life, livestock, crop and infrastructure | Villages under Bokakhat, Dergaon, Khumtai, Golaghat & Morongi that are near to river Brahmaputra & Dhansiri river. |
| Storm/ hailstorm | February-June | Loss of human life, livestock, crop and infrastructure | Entire district (The residents near NH & PWD Roads, areas near High tension power lines) |
| Epidemics | Round the Year | Loss to human life | Entire district |
| Fire Accidents | Round the Year | Loss of human life, livestock and infrastructure | Entire district (Market areas, POL depot, LPG Godowns,) Numaligarh Refinery Limited (NRL), NH 37 & NH 39 |
| Earthquake | Round the Year | Loss of Human life, Livestock and Infrastructure | Structural damage may occur at town areas and probability of flood in villages near banks of river Brahmaputra & Dhansiri if damage occurs at Embankments or change in river course. |

| PROBABILITY PERIOD / SEASONALITY OF DISASTERS | | | | | | | | | | | | | |
|-----------------------------------------------|-------|-----|-----|-----|-----|------|------|-----|------|-----|-----|-----|--|
| Name of Disaster | Month | | | | | | | | | | | | |
| | Jan | Feb | Mar | Apr | May | June | July | Aug | Sept | Oct | Nov | Dec | |
| Flood | | | | | | | | | | | | | |
| Fire Accident | | | | | | | | | | | | | |
| Storm/hailstorm | | | | | | | | | | | | | |
| Earthquake | | | | | | | | | | | | | |
| Epidemics | | | | | | | | | | | | | |

4.2. Vulnerability of various elements to different hazards

| Elements | Earthquake | Flood | Storm/hailstorm | Drought |
|-----------------------------------------|------------|-------|-----------------|---------|
| Population | H | H | M | L |
| Animals | M | H | L | L |
| Agriculture | L | H | L | M |
| Drinking water | H | H | M | L |
| Roads | H | H | L | 0 |
| River | M | H | 0 | M |
| Hospitals | H | M | L | 0 |
| Houses | H | H | M | 0 |
| Schools | H | M | M | 0 |
| H (High), M (Medium), L (Low), 0 (Zero) | | | | |

4.3. Disaster Probability:

Types of Disasters/emergencies the district is prone to as per records

| Natural Disasters | Manmade Disasters/ Other emergencies |
|---------------------------------|-------------------------------------------------|
| Flood / Flash flood/urban flood | Chemical Hazard |
| Storm | Fire accident |
| Hailstorm | Road accident |
| Earthquake | Border conflicts |
| Drought | Hooch tragedy |
| Lightning /Thunderstorm | Man animal conflict |
| Pest attack | Man made disasters |
| COVID 19 | |

4.3.1 Flood:

During rainy seasons, all the major rivers in the district carry gallons of water pose potential threat of flood. The heavy rainfall in the catchment areas of the district causes the rising of water level above the danger level.

Golaghat District had experience devastating flood during 2018 in three phases.

The highest recorded water level of river Dhansiri at Numaligarh is 80.15 m (D.L- 78.42 m) on 03.08.2018 and the water level of Brahmaputra River: 77.12m (DL 75.00m) on 12-07-2020

The river Doyang and Dhansiri flooded due to release of excess water from DHEP, NEEPCO Dam. The huge inflow of water caused landslide at upper reaches of Doyang and subsequently caused flood and erosion.

CAUSE OF FLOOD IN GOLAGHAT DISTRICT

High intensity of rainfall in the catchment area.

Steep slopes of the river in the hills.

Formation of artificial Dam over Sidzu river, Doyang (as communicated on 30th July 2018)
 Release of excess water from Doyang Hydro Electric Project, NEEPCO
 Rise in the water level of River, Doyang, Dhansiri and Brahmaputra

FLOOD SITUATIONAL ANALYSIS OF GOLAGHAT DISTRICT

| 2012 | 2013 | 2014 | 2015 |
|---------------------------------------------------------------------------------------------------------------------------------------------------------------------------------------------------------------------------------------------------------------------|-----------------------------------------------------------------------------------------------------------------------------------------------------------------------------------------------------------------------------------------------------|--------------------------------------------------------------------------------------------------------------------------------------------------------------------------------------------------------------------------------------------------------|------------------------------------------------------------------------------------------------------------------------------------------------------------------------------------------------------------------------------------------------------------|
| Revenue Circle: 4 nos. Villages: 71 nos. Population: 102523 nos. Crop area: 7447 hect Relief Camps: 56 nos. Inmates: 1,02,166 nos Human Lives Lost: 2 nos. Animals: 21000 nos. | Revenue Circle: 5 nos. Villages: 157nos. Population: 48829 nos. Crop area: 5410.82 hect Relief Camps: 21 nos. Inmates: 3893 nos Animals: 10502 nos. | Revenue Circle: 3 nos. Villages: 67 nos. Population: 86588 nos. Crop area: 18705.76 hect Relief Camps: 16 nos. Inmates: 13735 nos Human Lives Lost: 2 nos. Animals: 23000 nos. | Revenue Circle: 3 nos. Villages: 85 nos. Population: 65909 nos. Crop area: 9742.555 hect Relief Camps: 10 nos. Inmates: 10696 nos Animals: 32400 nos. |
| 2016 | 2017 | 2018 | 2019 |
| Revenue Circle: 5 nos. Villages: 178 Nos. Population: 1,65,063 nos. Crop area: 17875.9681 Hect. Relief Camps: 42 Nos. Inmates: 8677 Nos. Human Lives Lost: 2 nos. Animals: 48070 nos. | Revenue Circle: 6 nos Villages: 180 nos Population: 1,53,745 Nos. Crop area: 11431.51 Hec Relief Camps: 52 Nos. Inmates: 11517 Nos. Human Lives Lost: 8 nos Animals: 88214 nos. | Revenue Circle: 6 nos. Villages: 116 Nos. Population: 93640 Nos. Crop area: 7424.76 Hect. Relief Camps: 82 Nos Inmates: 28069 Nos. Human Lives Lost: 5 nos. Animals: 75209 nos. | Revenue Circle: 6 nos. Villages: 198 Nos. Population: 140918 Nos. Crop area: 11603.77 Hect. Relief Camps: 50 Nos Inmates: 12536 Nos. Human Lives Lost: 5 nos. Animals: 68732 nos. |
| 2020 | 2021 | 2022 | 2023 |
| Revenue Circle: 4 Nos. (Bokakhat ,Khumtai ,Golaghat ,Dergaon and Merapani Sub Div.) Villages: 113 Nos. Population: 124803 Nos. Corp area: 2648.55 Hect. Relief Camp: 23 Nos. Inmates: 4169 Nos. Human Lives Lost: 6 Nos. Animal: 43023 Nos. | Revenue Circle: 4 Nos. (Bokakhat, Dergaon, Golaghat, Khumtai) Village: 95 Nos. Population: 96346Nos. Corp area: 783.30 Hector No. of Camps and Centers: 98 Nos. Inmates: 1283 Nos. Human Lives Lost: Nil Animal: 19890 Nos. | Revenue Circle: 5 Nos. (Bokakhat, Dergaon, Golaghat, Khumtai, Sarupathar) Village: 56 Nos. Population: 27952 Nos. Corp area: 780.64 Hector No. of Relief Distribution Centers: 33 Nos. Human Lives Lost: 2 Nos. Animal: 4037 Nos. | Revenue Circle: (Bokakhat, Dergaon, Golaghat, Khumtai, Sarupathar) Village: 104 Nos. Population: 60859 Nos. Corp area: 1351Hector No. of Relief Camps: 04 Distribution Centers: 145 Nos. Human Lives Lost: 02 Nos. Animal: 19990 Nos. |

| | | | |
|------------------------------------------------|--|--|--|
| Medical Team- 23 nos. Vety team: 11 nos. | | | |
|------------------------------------------------|--|--|--|

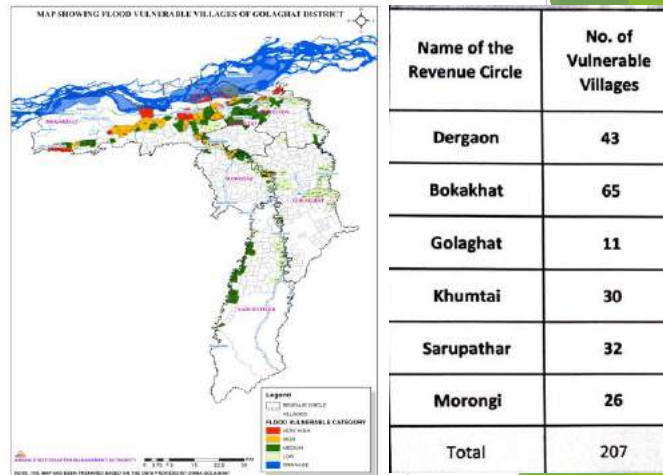
Water level of major rivers

- Brahmaputra WL : D.L- 75 m (HFL 77.27m on 14-07-2019)
- Dhansiri WL : D.L- 78.42 m (HFL 80.15 m on 03.08.2018)
- Doyang WL : HFL: 99.34m (29-08-1999)
- DL- Danger level
- WL-Water level
- HFL- Highest Flood level

Rivers affecting the Rev. Circles

| Sl No | Name of Circle | Name of Rivers |
|-------|----------------|------------------------------------------|
| 1 | Golaghat | Doyang, Dhansiri, Ghiladhari, Kakodonga |
| 2 | Dergaon | Brahmaputra , Kakodonga and Gelabeel |
| 3 | Bokakhat | Brahmaputra, Dhansiri, Gelabeel, Difaloo |
| 4 | Morongi | Dhansiri, Doigrung, Kalioni |
| 5 | Khumtai | Brahmaputra, Gelabeel and Dhansiri |
| 6 | Sarupathar | Doyang , Dhansiri and Rengma |

Identification of 207 flood prone villages in all Revenue



Flood vulnerable villages under Gomariguri Development Block (Forest villages)

- Changkhati, 2. Santipur, 3. Lakhipur, 4. Davidpur, 5. Glanpur, 6. Gulukpur, 7. Doyalpur, 8. Chowdangpathar Rupkolia, 9. Ghiladhari Chuk, 10. Torani Chuk, 11. Adarsha Gomariguri, 12. 1 No. Gomariguri, 13. Pulibagan, 14. Dighalganj, 15. Sitalmari, 16. Kachamariitanagar 8 no., 17. Padumpather, 18. 3 No. Sonalipather, 19. 4 No. Sonalipather, 20. Benedicpathar, 21. Goriabill, 22. Teliha, 23. Rupjyoti Tup, 24. Haguni Tup

**Flood vulnerable villages under Sarupathar
Development Block (Forest villages)**

1. No. 3 Dolonipathar, 2. No. 2 Dayalpur,
3. Pithaghat, 4. No. 3 Dakhin Dayalpur, 5.
- Silonijaan, 6. Borbil, 7. Singimari, 8. Tengani, 9.
- Dighali, 10. Majgaon, 11. Jamuguri,
12. Suratani, 13. Naharkhana Mising Gaon, 14.
- Rajghar, 15. Rajghar Khatkhati.

4.3.2 Flood Prone Villages in the district:

1. Bokakhat Revenue Circle:

| Sl No | Name of probable flood affected village | No. of HH | Total population likely to be affected | Intensity of flood (Very high flood/ high flood/ medium flood/ low flood) |
|-------|-----------------------------------------|-----------|----------------------------------------|---------------------------------------------------------------------------|
| 1 | Bonkowal | 552 | 3040 | High Flood |
| 2 | Majdolopa | 275 | 1020 | Very High Flood |
| 3 | Bhalukaguri | 62 | 335 | Very High Flood |
| 4 | Dhansiri Temera | 336 | 1810 | Very High Flood |
| 5 | Riri | 220 | 1310 | Very High Flood |
| 6 | Nikori | 565 | 2905 | High Flood |
| 7 | Parghat | 321 | 940 | High Flood |
| 8 | Borbali | 75 | 350 | Very High Flood |
| 9 | Mariahola | 37 | 200 | High Flood |
| 10 | Kuruabahi Satra | 350 | 1726 | High Flood |
| 11 | Numaligarh Pather | 25 | 230 | High Flood |
| 12 | Rowduar Pather | 304 | 760 | High Flood |
| 13 | Boraikhowa chapori | 103 | 600 | High Flood |
| 14 | Bezgaon | 18 | 88 | High Flood |
| 15 | Siljuri Kako juri | 72 | 360 | High Flood |

| | | | | |
|----|-------------------|-----|------|-----------------|
| 16 | Kuruabahi Gaon | 358 | 2588 | High Flood |
| 17 | Palashguri | 245 | 1421 | High Flood |
| 18 | Juganaiaati | 145 | 825 | High Flood |
| 19 | Diffloo pather | 602 | 3060 | High Flood |
| 20 | Kandulimari | 320 | 1924 | High Flood |
| 21 | Beloguri | 191 | 956 | High Flood |
| 22 | Bohikhuwa | 628 | 3140 | High Flood |
| 23 | Bamungaon | 64 | 319 | Very High Flood |
| 24 | Tamuly pather | 105 | 627 | High Flood |
| 25 | Sildubi no.2 | 120 | 650 | Very High Flood |
| 26 | Kaziranga NC | 41 | 327 | Very High Flood |
| 27 | Japori pather | 61 | 329 | Very High Flood |
| 28 | Kohora no.2 | 232 | 1345 | High Flood |
| 29 | Borjuri Bagisa | 240 | 1201 | High Flood |
| 30 | Bortika | 386 | 1430 | Medium Flood |
| 31 | Affala | 405 | 2465 | Medium Flood |
| 32 | Goroimari | 501 | 2785 | Medium Flood |
| 33 | Bilotia | 385 | 540 | Medium Flood |
| 34 | Borpak | 255 | 776 | Medium Flood |
| 35 | Hahsora | 120 | 765 | Medium Flood |
| 36 | Dhodang | 313 | 1480 | Medium Flood |
| 37 | Karonihula | 103 | 320 | Medium Flood |
| 38 | 2.no ParaganiaAti | 241 | 1120 | Medium Flood |
| 39 | Digholiati | 103 | 463 | Medium Flood |
| 40 | Kumaraniaati | 77 | 483 | Medium Flood |
| 41 | Kumarani Pathar | 157 | 876 | Medium Flood |
| 42 | Rowduar Gaon | 85 | 316 | Medium Flood |
| 43 | Ageratoli | 175 | 1056 | Medium Flood |
| 44 | Sildubi no.1 | 149 | 794 | Medium Flood |
| 45 | Hatikhuli Bagisha | 624 | 2619 | Medium |

| | | | | |
|----|----------------|-----|------|--------------|
| | | | | Flood |
| 46 | 2 No Dumjan | 156 | 955 | Medium Flood |
| 47 | 1 no. Dumjan | 169 | 952 | Medium Flood |
| 48 | Methoni TE | 190 | 894 | Medium Flood |
| 49 | Mohpara | 210 | 1430 | Medium Flood |
| 50 | Bosa Gaon | 236 | 1491 | Medium Flood |
| 51 | Lukhurakhaniya | 289 | 1749 | Medium Flood |
| 52 | Budhbari | 273 | 1108 | Low Flood |
| 53 | Goriagaon | 661 | 2050 | Low Flood |
| 54 | Da gaon | 280 | 1654 | Low Flood |
| 55 | Kohora no.1 | 380 | 880 | Low Flood |
| 56 | Karoiaati | 100 | 484 | Low Flood |
| 57 | Jugal ati | 85 | 322 | Low Flood |
| 58 | Dihingiya | 89 | 350 | Low Flood |

2. Golaghat Revenue Circle:

A. Ghiladhari Mouza

In this mouza, three villages have the vulnerable population with more than 700 pax in each village. Ghiladhari is most vulnerable mouza in the circle due to presence of highest number of flood causing rivers.

| Sl. No . | Probable flood affected village | Probable nos. of affected households | Probable total Affected Population | Intensity of flood (Low/Moderate/H igh) |
|----------|---------------------------------|--------------------------------------|------------------------------------|-----------------------------------------|
| 1 | Chokial | 160 | 800 | Low |
| 2 | Bebjia | 160 | 800 | Low |
| 3 | Bamungaon | 150 | 750 | Low |
| 4 | Bari Chowa | 160 | 600 | Low |
| 5 | Bosapulikitoni | 110 | 550 | Low |
| 6 | Borkosari | 80 | 400 | Low |
| 7 | Puroniamelia | 80 | 400 | Low |
| 8 | Chokradhora | 70 | 350 | Low |
| 9 | Baruah Gaon | 70 | 350 | Low |
| 10 | Guwaljan | 60 | 300 | Low |
| 11 | Soru Koshari | 60 | 300 | Low |
| 12 | Feshual | 60 | 300 | Low |
| 13 | Mahimelia | 60 | 300 | Low |
| 14 | Mokrong Habi | 60 | 300 | Low |
| 15 | Habichukia | 50 | 250 | Low |
| 16 | Molohanitup | 50 | 250 | Low |
| 17 | Khotakata | 60 | 300 | Low |

| | | | | |
|----|----------------|----|-----|-----|
| 18 | Mokrong Pathar | 70 | 350 | Low |
| 19 | Singphura | 80 | 400 | Low |

B. Kacharihaat Mouza

Kacharihaat is the second most vulnerable mouza in respect of all the three aspects of number of villages, households, and populations. However, at the village level the Kacharihaat has the highest number of most vulnerable villages in the circle. To mention, four villages Kharjan, Na Pomua, Kumar Gaon, and Bokalai have not less than 1000 person.

| Sl. No. | Probable flood affected village | Probable nos. of affected households | Probable total Affected Population | Intensity of flood (Low/Moderate/High) |
|---------|---------------------------------|--------------------------------------|------------------------------------|----------------------------------------|
| 1 | Kharjan | 205 | 1025 | Low |
| 2 | Na pomua | 200 | 1000 | Low |
| 3 | Kumar Gaon | 200 | 1000 | Low |
| 4 | Bokalai | 200 | 1000 | Low |
| 5 | Bosa Gaon | 180 | 900 | Low |
| 6 | Mout Gaon | 140 | 700 | Low |
| 7 | Daborahi | 120 | 600 | Low |
| 8 | Bokalai | 120 | 600 | Low |
| 9 | Kopohuwating | 90 | 450 | Low |

C. Athgaon Mouza

| Sl. No | Probable flood affected village | Probable nos. of affected households | Probable total Affected Population | Intensity of flood (Low/Moderate/High) |
|--------|---------------------------------|--------------------------------------|------------------------------------|----------------------------------------|
| 1 | Goal Gaon | 120 | 600 | Low |
| 2 | Borkachari | 120 | 600 | Low |
| 3 | Hahsora | 60 | 300 | Low |
| 4 | Fatuwal | 50 | 250 | Low |
| 5 | Da-Somua | 40 | 200 | Low |

D. Dhekial Mouza

| Sl. No. | Probable flood affected village | Probable nos. of affected households | Probable total Affected Population | Intensity of flood (Low/Moderate/High) |
|---------|---------------------------------|--------------------------------------|------------------------------------|----------------------------------------|
| 1 | Bhulagiri | 100 | 500 | Low |
| 2 | Dhonsiripar | 60 | 300 | Low |
| 3 | Halmora Mohkhuti | 80 | 400 | Low |
| 4 | Na-pomua | 60 | 300 | Low |

E. Moukhua Mouza

| Sl. No. | Probable flood affected village | Probable nos. of affected households | Probable total Affected Population | Intensity of flood (Low/Moderate/High) |
|---------|---------------------------------|--------------------------------------|------------------------------------|----------------------------------------|
| 1 | Kathkotia | 80 | 400 | Low |

3. Sarupathar Revenue Circle

| Sl. No | Name of Village | No. of population likely to be affected | No. of household likely to be affected | | | Intensity of flood (VH, H, M, L) |
|--------|---------------------|-----------------------------------------|----------------------------------------|-------|-------|----------------------------------|
| | | | Kutcha | Pucca | Total | |
| 1 | Bilpathar | 404 | 85 | 25 | 110 | M |
| 2 | Naojan | 280 | 60 | -- | 60 | M |
| 3 | No.2 Koirigaon | 1100 | 220 | -- | 220 | M |
| 4 | No.2 Panjan | 110 | 35 | -- | 35 | M |
| 5 | Nagajuri | 440 | 84 | 17 | 101 | M |
| 6 | No.1 Padumoni | 200 | 40 | 5 | 45 | M |
| 7 | No.2 Padumoni | 850 | 185 | 15 | 200 | M |
| 8 | No.1 Parghat | 200 | 36 | 10 | 46 | M |
| 9 | Chungajan Block No1 | 120 | 30 | -- | 30 | M |
| 10 | SimaluChapori | 180 | 36 | 5 | 41 | M |
| 11 | Singimari | 88 | 22 | -- | 22 | M |
| 12 | No.1 Dubarani | 118 | 31 | -- | 31 | M |
| 13 | Dhansiripar | 140 | 35 | -- | 35 | M |
| 14 | No.1 Koirigaon | 410 | 80 | -- | 80 | L |
| 15 | Borbali | 220 | 40 | 5 | 45 | L |
| 16 | Barogharia | 300 | 75 | -- | 75 | L |
| 17 | Amguri | 160 | 45 | -- | 45 | L |
| 18 | No.1 Herheri | 145 | 35 | -- | 35 | L |
| 19 | No.2 Herheri | 130 | 30 | -- | 30 | L |
| 20 | No.1 Tengani | 25 | 8 | -- | 8 | L |
| 21 | No.2 Tengani | 85 | 20 | -- | 20 | L |
| 22 | AbongPathar | 155 | 40 | -- | 40 | L |
| 23 | Basapathar | 147 | 40 | -- | 40 | L |
| 24 | DighaliPathar | 130 | 35 | -- | 35 | L |
| 25 | Mirigaon | 100 | 25 | -- | 25 | L |
| 26 | Sarupabhajan | 122 | 28 | -- | 28 | L |
| 27 | Nabil | 14 | 4 | -- | 4 | L |
| 28 | Rangagarah | 52 | 13 | 2 | 15 | L |
| 29 | Bilgaon | 10 | 3 | -- | 3 | L |
| 30 | Bordubi | 27 | 7 | -- | 7 | L |
| 31 | Dighalganja | 120 | 28 | 2 | 30 | L |
| 32 | Gelabil | 106 | 17 | 2 | 19 | L |
| 33 | Rengmabagan | 35 | 7 | -- | 7 | L |

4. Dergaon Revenue Circle: LIST OF HIGH FLOOD PRONE, MEDIUM FLOOD PRONE, AND LOW FLOOD PRONE VILLAGES OF DERGAON REVENUE CIRCLE

| Sl No. | Name of Village | Intensity | Population who would require emergency shelter |
|--------|-----------------|-----------|------------------------------------------------|
| 1 | Sristika | Very High | 1230 |
| 2 | Lemchapori | Very High | 1687 |
| 3 | Natunchapori | Very High | 1686 |
| 4 | 1 No Gormora | High | 916 |

| | | | |
|----|--------------------|-----------|------|
| 5 | 2 No Gormora | Very High | 1108 |
| 6 | Chakial Chapori | High | 800 |
| 7 | 1 No Joraguri | Medium | 1700 |
| 8 | 1 No Khokandaguri | Medium | 700 |
| 9 | 2 No Khokandaguri | Medium | 450 |
| 10 | Balidowa | Medium | 950 |
| 11 | Uttar dolijolia | Medium | 1650 |
| 12 | Karayani Bhakat | Medium | 840 |
| 13 | Pulikaraioni | Medium | 500 |
| 14 | Obhota Chapori | Medium | 220 |
| 15 | Rangoliting | Medium | 95 |
| 16 | Kacharipam | Medium | 700 |
| 17 | Kobalpam | Medium | 252 |
| 18 | Mamoroni | Medium | 680 |
| 19 | Digholipam | Medium | 820 |
| 20 | Dhemaji koibarta | Medium | 1100 |
| 21 | Pohusowa | Medium | 105 |
| 22 | Moheemabari | Medium | 350 |
| 23 | 1 No. Negheriting | Low | 220 |
| 24 | Sital pathar | Low | 80 |
| 25 | Hahsowa | Low | 1320 |
| 26 | Negherial koibarta | Low | 140 |
| 27 | Majukusi | Low | 100 |
| 28 | Anaighoria | Low | 100 |
| 29 | Bilotia Koibarta | Low | 1400 |
| 30 | Dhemaji Miri | Low | 280 |
| 31 | Bahguri Miri | Low | 900 |
| 32 | Chowguri Miri | Low | 600 |
| 33 | Bogorioni | Low | 850 |
| 34 | Dakhin Dolijolia | Low | 150 |
| 35 | Kumolia Chapori | Low | 780 |
| 36 | Dani Chapori | Low | 2260 |
| 37 | Lengra Chapori | Low | 140 |
| 38 | EKORANI | Low | 100 |

5. Khumtai Revenue Circle:

| Sl No | Flood Probable prone villages | No of HH | Total Population likely to be affected | Intensity of Flood (please categories as V. High, High, Medium and Low) |
|-------|-------------------------------|----------|----------------------------------------|-------------------------------------------------------------------------|
| 1 | Tikirai Chapori | 50 | 410 | High |
| 2 | No.1 Bhakat Chapori | 52 | 425 | High |

| | | | | |
|----|--------------------|-----|------|--------|
| 3 | AlamiChapori | 314 | 1666 | High |
| 4 | No.2 Pathari | 265 | 1863 | High |
| 5 | Missimiati | 230 | 1420 | High |
| 6 | Namtemera | 320 | 1760 | High |
| 7 | No.2 BhakatChapori | 350 | 2510 | High |
| 8 | No.1 Bokuli | 199 | 1861 | High |
| 9 | No.2 Bokuli | 20 | 103 | High |
| 10 | Nak-Kati Chapori | 180 | 1442 | High |
| 11 | KanchaChapori | 150 | 1252 | High |
| 12 | Kanfola | 124 | 1420 | High |
| 13 | Likson Pam | 40 | 357 | High |
| 14 | MorongialDoital | 275 | 2327 | High |
| 15 | TinichukiChapori | 314 | 2423 | Medium |
| 16 | GulungDoital | 440 | 2210 | Medium |
| 17 | Bali Chapori | 135 | 916 | Medium |
| 18 | No.1 Pathari | 270 | 1818 | Medium |
| 19 | Uppertemera | 285 | 2694 | Medium |
| 20 | Bongaon | 40 | 350 | Medium |
| 21 | Badulipar Grant | 79 | 369 | Medium |
| 22 | LeblebiPather | 423 | 2593 | Medium |
| 23 | Chowkona Bill | 52 | 280 | Medium |
| 24 | Sonari Gaon | 74 | 491 | Medium |
| 25 | Bogoriani | 110 | 600 | Medium |
| 26 | ButolikhuwaTup | 32 | 100 | Medium |
| 27 | LetekuChapori | 50 | 200 | Medium |
| 28 | 1No Hawtoli Habi | 75 | 530 | Medium |
| 29 | Helosijan | 52 | 252 | Medium |
| 29 | Changkala | 43 | 164 | Medium |

6. Morongi Revenue Circle:

| Sl No. | Flood probable prone villages | No. of House Holds | Total Population likely to be affected | Intensity of Flood (please categorise as High, Medium and Low) |
|--------|-------------------------------|--------------------|----------------------------------------|----------------------------------------------------------------|
| 1 | 1 No Kaibarta | 186 | 925 | H |
| 2 | Salmaratoop | 72 | 285 | H |
| 3 | Borgaria Chapari | 100 | 500 | H |
| 4 | Barchapori | 127 | 589 | H |
| 5 | Dukhutia much | 60 | 240 | H |
| 6 | Mithaam chapori | 102 | 403 | H |
| 7 | Marangi Bagan | 70 | 280 | H |
| 8 | Panka Grant | 11 | 44 | M |
| 9 | Panikora | 217 | 964 | M |
| 10 | Kardoiguri | 70 | 280 | M |
| 11 | Kenduguri | 50 | 250 | M |
| 12 | Kathkatia | 32 | 128 | M |
| 13 | Kuruka Gaon | 51 | 227 | M |
| 14 | Jathipatia | 30 | 120 | M |
| 15 | Halua Gaon | 40 | 240 | L |
| 16 | 3No Kaibarta | 154 | 723 | L |
| 17 | 2No Kaibarta | 67 | 335 | L |
| 18 | Chechamukh | 50 | 250 | L |
| 19 | Bebejia Likson | 21 | 84 | L |
| 20 | Mainapuria | 51 | 154 | L |
| 21 | Borgaria | 133 | 792 | L |
| 22 | Leteku Chapari | 80 | 320 | L |
| 23 | Panka Pathar | 101 | 307 | L |
| 24 | Kaliani | 7 | 32 | L |
| 25 | Dhulia Gaon | 90 | 450 | L |
| 26 | Dhansiri Chapori | 40 | 130 | L |

4.3.3 Flash Flood:

| Sl No | Identification of flash flood areas |
|-------|--------------------------------------------------------------------------------------------------|
| 1 | Golaghat Rev. Circle (Golaghat Municipal Board area ,Ward No. 1 & 5) |
| 2 | Gomariguri Dev.Block (Merapani area) |
| 3 | MorongiRev.Circle (Kenduguri,Haluwa,Mithaamchapori,Miripathar, Teliagaon, Gorongajangaon) |
| 4 | Bokakhat Rev. Circle: 1. Kolakhwa Gaon, 2. Koroia Gaon, 3. Ahomgaon 4. Diffolopathar Ward No. |

4.3.4 Factors for flood Death

- ❖ Most of the local Community members earn their livelihood by means of fishing. This is a major reason of flood drowning as the river becomes flooded and the normal water course is disrupted.
- ❖ The community use handmade country boats which is not technically sound and fit in terms of balancing and load capacity. During flood they use these local country boats for transportation, carrying goods, cattle and due to overload the boats capsize and drowning incident occur.
- ❖ The local communities have the habit of swimming and bathing in rivers which specially pose threat to the children during high flood situation.
- ❖ In some cases at the tea garden areas and tribal areas drowning incidents are caused due to the person's drunken state.
- ❖ People do not use life saving kits such as life jackets, life buoys, floating aids during movement in flood water.
- ❖ During flood the power supply is cut by the APDCL department. Therefore, in dark hours movement of persons at flood affected areas cause drowning incidents.
- ❖ In some cases the parents leave their children at home and taking advantage of the freedom the children play in the rivers which invite drowning cases.
- ❖ There are reports of drowning cases due to suicide attempt jumping into rivers or criminal acts which lead to drowning. These cases remain untraced and doubtful.

4.3.5 Measures taken by DDMA to prevent flood Death

- ❖ Awareness programmes at village level involving key departments, community members and volunteers.
- ❖ Training to AAPDA MITRA/ volunteers for basic search and rescue operations.
- ❖ Early warning dissemination of weather forecast, water level, through whatsapp groups involving departments, NGOs, Field Officers, Circle staff, Pratirodhi Bondhu volunteers, PRI members , Gaon Burahs.
- ❖ Public announcements at villages and public alert through DIPRO. Miking through Gaon pradhan (village head) at flood vulnerable villages during rise of Water level.
- ❖ The District Administration had meeting with NEEPCO, Doyang Authority and also had regular communication through Whatsapp group and advised to regulate release of water from the Dam in advance to prevent high discharge of water which may cause devastation at the downstream villages.
- ❖ Disseminating Flood advisory for students through BEEOs, School Focal Point Teachers and Heads of Institutions.
- ❖ Manual siren distributed among flood vulnerable villages across Doyang river to the village headmen.
- ❖ Coordinating with Inland Water Transport department for safe plying of vessels and ensuring safety measures to prevent incidents.
- ❖ Regular monitoring of River Water Level and coordinating with NDRF and SDRF teams for readiness and prompt response. Also, constant touch with village level volunteers, Pratirodhi Bondhu volunteers and Field staff to be alert to prevent any eventuality.

4.3.6 Storm, hailstorm

Golaghat district is highly vulnerable to storm. Storms generally bring in their trail heavy rains with hailstones causing damage to property and crops.

| Sl No | FACTORS FOR DEATH,CASUALTY | MEASURES TO PREVENT DEATH |
|-------|--------------------------------------------------------------------------------------|--------------------------------------------------------------------------------------------------------------------------------------|
| 1 | Movement in outdoors in bad weather and use of mobile or radio etc. | Dissemination of weather forecast to departments, Circle Officials and village head. |
| 2 | Big trees fall over houses and cause injury or death. | Awareness generation programmes at community level and schools |
| 3 | Damage of power lines cause electrocution in bad weather (Specially at paddy fields) | All departments and SDRF team are kept at alert to respond to any eventuality |
| 4 | | During storm, thunderstorm, heavy rainfall the APDCL department immediately cuts the power to prevent any loss of life and property. |

HAILSTORM DAMAGES 2022

source: Rev Circles

| SL No. | Name of the Revenue Circle | House damaged |
|--------|----------------------------|---------------|
| 1 | Dergaon Rev. Circle | 16 Nos. |
| 2 | Golaghat Rev. Circle | 3462 Nos. |
| 3 | Morongi Rev. Circle | 5207 nos |
| 4 | Bokakhat Rev. Circle | 2755Nos. |
| 5 | Khumtai Rev. Circle | 1318 Nos. |
| | Total | 12758nos |

STORM DAMAGES 2022

source: Rev Circles

| SL No. | Name of the Revenue Circle | House/huts damaged |
|--------|----------------------------|--------------------|
| 1 | Dergaon Rev. Circle | 42 nos |
| 2 | Golaghat Rev. Circle | 44 nos |
| 3 | Morongi Rev. Circle | 07 nos |
| 4 | Bokakhat Rev. Circle | 113 nos |
| 5 | Khumtai Rev. Circle | 07 nos |
| 6 | Sarupathar Rev. Circle | 50 nos |
| | Total | 263 nos |

4.3.7 Fire Incidents:

Fire accidents present a serious problem to the houses and the market places in Golaghat district. This is mostly due to the leakage of LPG gas or short circuit due to poor electrification. Any occurrence of fire destroys houses and properties thereby causing serious damage to the affected people. Transportation of LPG, Petrol, diesel and other inflammable commodities through National Highway 37 and 39 has a greater potential for any fire incidents. Apart from this, the existence of Numaligarh Refinery Limited (NRL) and oil and gas pipeline of ONGC, AGC has also increased the probability of fire accidents.

FIRE INCIDENTS W.E.F 2021 till September 2022 source:Fire Dept.

| Sl N o | Fire Station name | No of fire incidents (House/shops etc.) | Most frequent causes of fire |
|--------------|-------------------|--------------------------------------------|-----------------------------------------------------------------------|
| 1 | Golaghat F&ESS | 76 | Short circuit , gas leakage, unattended fire , Monkey menace |
| 2 | Dergaon F&ESS | 44 | |
| 3 | Sarupathar F&ESS | 39 | |
| 4 | Bokakhat F&ESS | 36 | |
| 5 | Merapani F&ESS | 98 (Total 293) | |

NRL FIRE INCIDENTS

| Sl No | Date | Incident report |
|-------|------------|-----------------------------------------------------------------------------------------------------------------------------------------------------------------------------------------------------------------------------------------------|
| 1 | 07-04-2012 | A major fire broke out in the hydrocracker unit of Numaligarh Refinery Ltd (NRL) |
| 2 | 31-05-2013 | A major fire broke out in two plants of Numaligarh Refinery Ltd (NRL) The fire broke out in the crude distillation unit (CDU) and vacuum distillation unit (VDU) of the refinery at around 5.25 am and the blaze was contained within an hour |
| 3 | 14-04-2018 | Fire broke out in motor spirit plant |
| | | |

During 2023 a fire incident occurred at NRL in Cold High pressure Separator Vessel in the Hydrocracker Unit on 29-05-2023 .

4.3.8 Earth Quake:

The entire North-East region is in the seismic zone V, i.e. probability of happening of earthquake more than 8 magnitudes in Richter scale. Though Golaghat district has not experienced any major earthquake in recent past causing damage to lives or infrastructure, the possibility can never be ruled out as it can happen any time.

4.3.9 Disaster Situation:

Human and Animal Conflict: The Human-Elephant and Human-Monkey conflict is an indispensable issue for the district. This has been consistent and threat to life and property is experienced every year. The man elephant conflict is seen in the forest fringe villages under Morongi Revenue Circle and Bokakhat Revenue Circle. The man- monkey conflict is mostly seen under Dergaon and Golaghat Revenue Circle.

4.4. Embankments, Roads & Bridges likely to be affected:

If the protecting embankments are breached or overtopped by rising waters in the rivers/ streams concerned; flash floods occur leaving the affected people very little time to escape. The vulnerable stretches of the various embankments in Golaghat District have been identified by the Water Resources Department (Bokakhat Sub-Division) as follows:

| EMBANKMENT SYSTEMS UNDER GOLAGHAT DISTRICT | | | | |
|--------------------------------------------|----------------------------------------------------------------------------|-----------|------------------------------------------------------------------|----------------------------|
| Sl. No. | Name of Embankment | Length | Vulnerable point | Length of Vulnerable reach |
| 1 | B/dyke from Negheriting to Rongagorah. | 22.963 Km | 2.15 Km R/S done. Insufficient section. | |
| 2 | B/dyke Check bund on NR Dyke | 5.00 km | No major problem. | |
| 3 | Extension of B/dyke from N.R. dyke up to Nikori P.W.D road i/c Krishi bund | 13.067 Km | No major problem. 1 Nos. of major erosion point. | 700m |
| 4 | B/dyke from Morriaholla to K.R.F. boundary | 10.25 Km | No major problem. | |
| 5 | B/dyke from K.R.F boundary to Diffolopathar | 13.13 Km | Insufficient section and overtopping for the length of 11.18 Km. | |
| 6 | Dhansiri bund from A.T. road to Morriaholla. | 6.80 Km | No major problem. 1 Nos. of major erosion point. | 1000m |
| 7 | Dhansiri bund from Panjan to Chowguri | 10.00 Km | Inadequate section. | |
| 8 | Dhansiri bund from Chowguri to Borpathar. | 8.00 Km | | |
| 9 | Dowel bund on Dhansiri river at Old Kamargaon area. | 3.00 Km | No major problem. | |
| 10 | Kakodunga bund on both banks from Borbaruah Ali to Dhudor Ali | 20.30 Km | | |
| 11 | Ghiladhari bund both banks from Borbaruah Ali to Kakodunga bund. | 20.55 Km | | |
| | TOTAL | 133.06 Km | | |

1. Embankment and Vulnerable Reaches :-

River Brahmaputra:-

The Golaghat district has about 57 km of Brahmaputra reach covering the northern boundary of the district. This reach is protected by 64.41 Km of Brahmaputra embankment.

The main erosion affected reaches are :-

- Sadar, Sagunpara, Vimpara, and Dhudang** area - under Dergaon Revenue Circle

Affected Reaches: - about 5 Km.

River Dhansiri:-

The river Dhansiri has about 16 severely erosion affected reaches. They are-

- i) **Padumoni Parghat area** - under Sarupathar Revenue Circle
Affected Reaches :- about 1 km
- ii) **Kordoiguri village & Dhansiri village** - under Sarupathar Revenue Circle
Affected Reaches :- about 700 m
- iii) **Kamarpatty, Salmara area** - under Golaghat Revenue Circle
Affected Reach :- about 500 m
- iv) **Lurukihat, Dhuliagaon** - under Morongi Revenue Circle
Affected Reaches :- about 700 m
- v) **Marangi Bagan area** - under Morongi Revenue Circle
Affected Reaches :- about 450 m
- vi) **Majarsharif area** - under Morongi Revenue Circle
Affected Reaches :- about 850 m

2. Embankment and Vulnerable Reaches :-

River Brahmaputra :-

The Golaghat district has about 57 km of Brahmaputra reach covering the northern boundary of the district. This reach is protected by 64.41 Km of Brahmaputra embankment.

The main erosion affected reaches are :-

- ii) **Sadar, Sagunpara, Vimpara, and Dhudang area** - under Dergaon Revenue Circle
Affected Reaches :- about 5 Km.
- iii) **Bonkuwal area, Kemer, Nikorighat etc.** : - under Bokakhat /Khumtai Revenue Circle
Affected Reaches :- about 4.5 km
- iv) **Kuruabahi, Nikori, Old-Kamargaon etc.** :- under Bokakhat Revenue Circle
Affected Reaches :- about 1.50 km

River Dhansiri :-

The river Dhansiri has about 16 severely erosion affected reaches. They are-

- vii) **Padumoni Parghat area** - under Sarupathar Revenue Circle
Affected Reaches :- about 1 km
- viii) **Nowjan, No.2 Koiri gaon** - under Sarupathar Revenue Circle
Affected Reaches :- about 1.2 km
- ix) **Kordoiguri village & Dhansiri village** - under Sarupathar Revenue Circle
Affected Reaches :- about 700 m
- x) **Kamarpatty, Salmara area** - under Golaghat Revenue Circle
Affected Reach :- about 500 m

- xi) Adhar satra - under Khumtai Revenue Circle
Affected Reaches :- about 350 m
- xii) Butolikhuwa - under Khumtai Revenue Circle
Affected Reaches :- about km
- xiii) Lurukihat, Dhuliagaon - under Morongi Revenue Circle
Affected Reaches :- about 700 m
- xiv) Marangi Bagan area - under Morongi Revenue Circle
Affected Reaches :- about 450 m
- xv) Majarsharif area - under Morongi Revenue Circle
Affected Reaches :- about 850 m
- xvi) Thengal gaon, Parghat area (old kamargaon) - under Khumtai Revenue Circle
Affected Reaches :- about 500 m
- xvii) OpeSwari ghat - under Khumtai Revenue Circle
Affected Reaches :- about 450 m
- xviii) Bihora 12 No. line - under Bokakhat Revenue Circle
Affected Reaches :- about 1400 m
- xix) Kuruabahi & Nikori village area- under Bokakhat Revenue Circle
Affected Reaches :- about 300 m

4.4.2 List of Vulnerable Roads and Bridges

1. P.W.D, GOLAGHAT & KHUMTAI TERRITORIAL ROAD DIVISION Golaghat

| Sl No. | Name of Road | Name of Villages Affected |
|--------|---------------------------------------------------------------------------------------------------------|------------------------------------------------------------|
| 1 | Road from Gormora Chapori to Chakalaghat Ali under PMGSY Package No.AS-08-1001 (PMGSY-II) (KHUMTAI LAC) | Gormora Chapori, Lengera Chapori, Napomua |
| 2 | Amguri Padumpathar Road (PMGSY Package No.AS-08-93) (RR) (GOLAGHAT LAC) | Padumpathar, Kalyanpur, Changkhati, Sonalipathar, Sarupani |
| 3 | Sapekhathi Cholongpathar Road(RR) (GOLAGHAT LAC) | Chowdangpathar, Cholongpathar, Sapekhathi |
| 4 | Kalyanpur to Sonalipathar Road (RR) (GOLAGHAT LAC) | Kalyanpur, Sonalipathar |
| 5 | PMGSY Ghanashyam Baruah Road (RR) (Package No.AS-08-62) (GOLAGHAT LAC) | Dayalpur, Tilapara and Panbari |

2 P.W.D. Sarupathar Territorial Roads Division, Sarupathar,

| S l. No | Name of Division | Name of Road, Bridge | Bridge Length in m | Road Length in KM | Remarks |
|---------|-----------------------------|--------------------------------|--------------------|-------------------|-------------------------------------------------------------------------------------------------------------------------------------------|
| 1 | Sarupathar Territorial Road | No. 2 Padumoni to Parghat Road | | 0.900 | The Roads & Bridges as enlisted herein are situated in Flood prone areas of Sarupathar Assembly segment. Generally turbulent water of the |
| 2 | | Dhondashyam Ali (Part) | | 1.000 | |
| 3 | | Bilpathar Naojan Road | | 1.000 | |
| 4 | | B. F. Road | | 1.250 | |
| 5 | | NH-39 to No.3 Koiborta | | 0.500 | |
| 6 | | NH-39 to Kordoiguri | | 0.400 | |
| 7 | | Extn. Kordoiguri Ali | | 0.800 | |
| 8 | | Nagajuri Ali | | 0.650 | |
| 9 | | Bokajan-Wokha Road | | 2.000 | |
| 10 | | Bosapathar Bil Road | | 0.500 | |
| 11 | | Uriamghat Rajapukhuri Road | 13.00 | | |
| 12 | | | | | |

.3 Vulnerable Roads under PWD, Dergaon Territorial Road Sub- Division

| S l . N o | Name of Sub- Division | Name of Block | Name of Road, Bridge | Bridge/ Causeway Length in m | Road Length in KM |
|-----------------------|-------------------------------------------------|---------------------|----------------------------|---------------------------------------|----------------------|
| 1 | Dergaon Territorial Road Sub- Division | Kakodunga Block | Dessoi Sitaldubighat Road | | 2.00 |
| 2 | | | T06 to Sristika | | 2.20 |
| 3 | | | T06 to Natun Chapori | | 2.40 |
| 4 | | | T06 to Lem Chapori | | 2.50 |
| 5 | | | Sristika to Chikarighat | | 0.700 |
| 6 | | | Bahguri Causeway | 50.00 | |
| 7 | | | Anaighoria Koibatra Ali | | 0.500 |

4 BOKAKHAT TERRITORIAL ROAD DIVISION,BOKAKHAT

LIST OF VULNERABLE ROADS AND BRIDGES WHERE GENERALLY FLOOD LIKELY TO BE OCCURRED UNDER BOKAKHAT TERRITORIAL ROAD DIVISION,BOKAKHAT.

| Sl .N | Name of | Name of | Name of Road, Bridge | Bridge Length in m | Road Length | Remarks |
|-------|---------------------------------------------|----------|-----------------------------------------------------|--------------------|-------------|---------------------------------------------------------------------------------------------------------------------------------------------------------------------------------------------------------------------------------------------------------------------------------------------------------------------------------------------------------|
| 1 | Bokakhat Territorial Road Division,Bokakhat | Golaghat | Chenichandra Loying Ali | | 1.86 | The Roads & Bridges as enlisted herein are situated in Flood prone areas of 93- Bokakhat Assembly segment. Generally turbulent water of the mighty River Brahmaputra & its tributaries hits the cultivating cropland as well as the roads & bridges infrastructure in every year. These Roads & Bridges can be identified as vulnerable during Monsoon. |
| 2 | | | Nikori Goroimari to Gutung Gaon Ali | 35.40 | 2.35 | |
| 3 | | | Nikori Goroimari Ali (L=2.50km) Gravel Road | 38.00 | 2.50 | |
| 4 | | | Budhbari Hahchara Ali | 18.50 | 2.39 | |
| 5 | | | Riri Alengmari Ali (L=4.2km),Gravel Road | | 4.20 | |
| 6 | | | Extn. Chenichandra Loying Ali | | 1.00 | |
| 7 | | | Mahura Ali | | 1.50 | |
| 8 | | | Road from Kohora Chariali to Mihimukh | | 2.40 | |
| 9 | | | Likhurakhonia Ali | 28.00 | 6.12 | |
| 10 | | | Tinisuti Moriahola Ali | | 1.50 | |
| 11 | | | Road from NH-37 to Diffolopathar Road under PMGSY | | 4.20 | |
| 12 | | | Road from NH-37 to Diffolopathar Road under PMGSY | | 3.965 | |
| 13 | | | NH37 to Bezgoan Road under PMGSY Pkg.No.AS-08-112 | | 2.20 | |
| 14 | | | Road from NH-37 to Diffolopathar Tamulipather | | 1.21 | |
| 15 | | | Kamalamiri Ali | | 6.77 | |
| 16 | | | Namtemara ali | | 3.80 | |
| 17 | | | T-6 to Beloguri (PMGSY Package No.AS-08-140) | | 1.50 | |
| 18 | | | T-6 to Bhalukaguri Road(PMGSY Package No.AS-08-178) | | 2.50 | |
| 19 | | | T-6 to Jugalati Road(PMGSY Package No.AS-08-142) | 12.50 | 2.50 | |

| Sl No | Name of | Name of | Name of road,Bridge | Bridge Length in m | Road Length | Remarks |
|----------|-------------------------------------------------|------------|----------------------------------------------------------|--------------------------|----------------|-----------------------------------------------------------------------------------------------------------------------------------------------------------------------------------------------------------------------------|
| 20 | Bokakhat Territorial Road Division, Bokakhat | Golaghat | Road from NH-37 to Agoratoli | | 5.39 | The Roads & Bridges as enlisted here in are situated in Flood prone area of 93-Bokakhat Assembly segment. Generally turbulent water of the mighty River Brahmaputra & its tributaries hits the cultivating cropland as well |
| 21 | | | Missimiati Ali | | 3.88 | |
| 22 | | | Afala to Bortika Ali | | 2.39 | |
| 23 | | | Road from Bilotia to Bonkuwal PMGSY Package No.As-08-42. | | 6.00 | |
| 24 | | | Kaziranga Bosapathar Ali | | 2.39 | |
| 25 | | | Solmora Road | | 2.40 | |
| 26 | | | Kamalamiri to Charo Misinggaon via Nachonipara Road | | 5.15 | |
| 27 | | | Dustimukh Tiniali to Kanchachopori via Pathori. | | 4.00 | |
| 28 | | | Rongamati Ali | | 2.19 | |
| 29 | | | Naromari Bhalukaguri Ali | | 2.25 | |

4.5 Agricultural Sector likely to be affected:

Flood is the major natural calamity caused by the river Brahmaputra and its tributaries which damage summer paddy, winter paddy and other crops in Golaghat district.

| Name of disaster | Vulnerable locations | Stimulus | Outcome |
|--------------------|---------------------------------------------------------------------------------------------------------------------------------------------------|-----------------------------------------------|-------------------------------------------------------------------------------|
| Flood | Flood prone areas are confined in the Northern side of the ADO circle Dhemaji and Bongaon, Bokakhat and Kamargaon caused by the river Brahmaputra | Increased frequency and intensity of rainfall | Crop loses specially paddy, vegetable, sugarcane and some horticultural crops |
| River bank erosion | Entire river basin specially bank of Brahmaputra river | River Brahmaputra and it's tributaries | Loss of fertile land, loss of productive forest, loss of people and animal |
| Sand casting | River basin | Flood water | Loss of fertile land by making it uncultivable |

The agricultural crops affected by flood in previous years are as follows:

| Year | Affected area | Name of crop | Area affected | Farm family affected |
|---------|-----------------------------------------------------|------------------------------------------------------------------------------|----------------------------------------------------------|----------------------|
| 2020-21 | ADO circle Dhemaji, Bongaon, Bokakhat and Kamargaon | Summer paddy Sali seedling Sali paddy Sugarcane Summer vegetable | 829.78 ha 1893 ha 669.95 ha 140 ha 144.50 ha | 3041 nos |
| 2021-22 | Dhemaji, Bongaon, Bokakhat, Kamargaon | Sali paddy | 786.80 ha | 2521 nos |

4.6 Health:

Primary Health Centers are earmarked as flood prone PHC viz 1. Bokakhat 2. Missamora 3. Charingia. No. of Medical Sub-Centres likely to be affected : 7 nos.

| Sl. No. | Name of Health Institution |
|---------|----------------------------|
| 1. | Haldhibari SC |
| 2. | Kohara SD Quarters |
| 3. | Dhansirimukh SC |
| 4. | Difaloo pathar SC |
| 5. | Ghardolong SC |
| 6. | Bonkuwal SC |
| 7. | Bortika SC |

4.7 Handloom and Textile:

Flood Hazard in district & losses due to flood:- Handloom Training Centre ,Bongkual has been flood affected since couple of years and the area of Bokakhat revenue circle .The main risk of affected or damage during flood are departmental Training centre , Individual Workshed loom & accessories, warp beam, cloth beam warping drum and other Handloom products.

Vulnerable infrastructure and project of the department

| SI No | Scheme Instruction | Particulars |
|-------|--------------------------------------------------------------------------------------------|--------------------------------------|
| 1 | H.T.C. Bongkual | Yarn ,loom & accessories |
| 2 | Cluster Development Project Under NERTPS at Kaziranga ,Khakandaguri, Dolijalia, Gomariguri | Yarn, Cloths and included work shed. |
| 3 | Mohpara Handloom Craft Village | Yarn, Cloths and included work shed. |
| 3 | Block level Cluster under NHDP at No 1 Porongonia Koilakhat,Bokakhat,Khumtai. | - Do- |

4.8 Irrigation Department:

As per concern of the Irrigation Department, areas near Flow Irrigation Scheme and Lift Irrigation Scheme are most vulnerable to flood hazard. The FISs under the Division are Diring FIS, Meranodi FIS, Sisupani FIS, Kohora FIS, Laharjan FIS,Diffoloo FIS, Garangajan FIS, Da-Chamua LIS and Rengma FIS. Since the South Development Block and Gamariguri Dev. Block are situated in higher altitudes as compared to the other blocks, the hazard risk for the schemes situated in these blocks is low. However, it may be exposed to flash floods to heavy rainfall in the adjacent Naga Hills and Karbi Hills.

4.9 Impact of Disaster in Soil Conservation Departmental Activities.

Due to flood, erosion, landslides may affect many of departmental activities. Due to flood, the gully control project will be affected by breaking the guide bund.During flood the major impacts are death of plants in a forest or cash crops and damage of seedling in nursery, silt deposition in a forest area erosion in reverine land, silt deposition in drainage channel, breach in agricultural field bund and damages in boulder pitching or boulder revetment work.

4.10 Impact of Flood in GOLAGHAT NH DIVISION

DATA OF LAST 5 (FIVE) YEARS FLOOD DAMAGES & IMPACTS UPON SCHEMES, PROJECTS, PLANNING PROCESS & OTHER FACTORS

Following stretches of NH-37 submerged during last 5 Years flood:

| KM | Name of Place | Approximate Chainage (in m) | | Length (in m) |
|-------------------|---------------------|-----------------------------|-----------|---------------|
| | | From | To | |
| 358 th | Bagori | 357720.00 | 357980.00 | 260.00 |
| 360 th | Haldhibari | 359680.00 | 359970.00 | 290.00 |
| 361 th | Haldhibari Buri Mai | 360020.00 | 360110.00 | 90.00 |
| 361 th | | Than | 360320.00 | 360640.00 |
| 363 rd | Hatikhuli | 362120.00 | 362340.00 | 220.00 |
| 364 th | Maj Line | 363890.00 | 364000.00 | 110.00 |
| 365 th | | | 364000.00 | 364420. |
| Total = | | | | 1530.00 |

After flood several nos. of pot holes, depression etc. occurred in the bituminous surface as well as erosion occurred in the side berm.

4.11 APDCL Flood vulnerable location

| Sl No | Sub Division | 11 kV Feeder Name | Location | No of Transformers |
|-------|----------------|-----------------------|-------------------------|--------------------|
| 1 | Golaghat ESD-1 | Oating | Garigaon | 1 |
| 2 | Golaghat ESD-1 | Oating | Aitonia Miri Gaon | 1 |
| 3 | Golaghat ESD-1 | Oating | Gualtup | 4 |
| 4 | Golaghat ESD-1 | Oating | Kuworì Pathar | 1 |
| 5 | Golaghat ESD-1 | Oating | Molohani Tup | 4 |
| 6 | Golaghat ESD-1 | Ghiladhari | Lunpuria | 2 |
| 7 | Golaghat ESD-1 | Ghiladhari | Abhoypuria | 1 |
| 8 | Golaghat ESD-1 | Ghiladhari | Mokrong Kakodunga | 1 |
| 9 | Golaghat ESD-1 | Arrengapara | Mukti Dham | 1 |
| 10 | Golaghat ESD-1 | Arrengapara | Noragaon | 1 |
| 11 | Golaghat ESD-1 | Arrengapara | Kathkotiya | 3 |
| 12 | Golaghat ESD-1 | Chinatolly | Kuruka | 1 |
| 13 | Golaghat ESD-1 | Sarupani | Biyakorua | 1 |
| 14 | Golaghat ESD-1 | Sarupani | Kakojan | 1 |
| 15 | Golaghat ESD-1 | Sarupani | Dharampur | 1 |
| 16 | Golaghat ESD-1 | Sarupani | Goroibeel | 1 |
| 17 | Golaghat ESD-1 | Sarupani | Padumpathar | 1 |
| 18 | Golaghat ESD-1 | Sarupani | Digholganja | 1 |
| 19 | Golaghat ESD-1 | Sarupani | Sunalipathar | 1 |
| 20 | Golaghat ESD-1 | Sarupani | Indibari | 1 |
| 21 | Golaghat ESD-1 | Sarupani | Doimoguri | 1 |
| 22 | Golaghat ESD-1 | Sarupani | Modarguri | 1 |
| 23 | Kamargaon ESD | Rongagora | Nakkati | 2 |
| 24 | Kamargaon ESD | Rongagora | 2 No. Bokuli | 1 |
| 25 | Kamargaon ESD | Rongagora | 1 No Pathori | 1 |
| 26 | Kamargaon ESD | Rongagora | Kancha Chapori | 2 |
| 27 | Kamargaon ESD | Rongagora | 2 No Bhakat Chapori | 1 |
| 28 | Kamargaon ESD | Rongagora | Alalmi Laklongia | 1 |
| 29 | Kamargaon ESD | Rongagora | 2 No Pathori Miri | 2 |
| 30 | Kamargaon ESD | Rongagora | Upper Temera | 1 |
| 31 | Kamargaon ESD | Rongagora | Bohikhua | 2 |
| 32 | Kamargaon ESD | Rongagora | Nasonipar | 1 |
| 33 | Kamargaon ESD | Rongagora | Tinisuki Chapori | 1 |
| 34 | Kamargaon ESD | Rongagora | Rongagora Morongial | 1 |
| 35 | Kamargaon ESD | Rongagora | Rongagora Bijulichuk | 1 |
| 36 | Kamargaon ESD | Rongagora | Rongagora Tinighoria | 1 |
| 37 | Kamargaon ESD | Rangamati Industry | Joraguri | 1 |

| | | | | |
|----|----------------|--------------------|---------------------|---|
| 38 | Kamargaon ESD | Rangamati Industry | Uppertemera | 2 |
| 39 | Kamargaon ESD | Rangamati Industry | Kanphala | 3 |
| 40 | Kamargaon ESD | Rangamati Industry | Hatimora | 1 |
| 41 | Kamargaon ESD | Rangamati Industry | Korooni | 1 |
| 42 | Kamargaon ESD | Rangamati Industry | Singabill | 2 |
| 43 | Kamargaon ESD | Kachupathar | Gandhigaon | 3 |
| 44 | Kamargaon ESD | Kachupathar | Borgoria Neplaigaon | 2 |
| 45 | Kamargaon ESD | Butolikhua | Bogorioni | 3 |
| 46 | Kamargaon ESD | Kamargaon | Budhbari | 2 |
| 47 | Kamargaon ESD | Kamargaon | Parghat | 1 |
| 48 | Kamargaon ESD | Kamargaon | Panidihingia | 2 |
| 49 | Kamargaon ESD | Kamargaon | Dhudang | 2 |
| 50 | Kamargaon ESD | Kamargaon | Borpak | 2 |
| 51 | Kamargaon ESD | Kamargaon | Boraikhua | 2 |
| 52 | Kamargaon ESD | Kamargaon | Mohura | 1 |
| 53 | Kamargaon ESD | Kamalamiri | Alengmari | 2 |
| 54 | Kamargaon ESD | Kamalamiri | Goroimari | 2 |
| 55 | Kamargaon ESD | Kamalamiri | Alami | 2 |
| 56 | Kamargaon ESD | Kamalamiri | Affala | 1 |
| 57 | Kamargaon ESD | Kamalamiri | Noigaon | 2 |
| 58 | Kamargaon ESD | Kamalamiri | Bonqual | 1 |
| 59 | Kamargaon ESD | ARC | Kanaighat | 2 |
| 60 | Kamargaon ESD | ARC | Ponka | 2 |
| 61 | Kamargaon ESD | ARC | Borchapori | 2 |
| 62 | Golaghat ESD-2 | Morongi | Kordoiguri | 2 |
| 63 | Golaghat ESD-2 | Morongi | Nepali Basti | 2 |
| 64 | Golaghat ESD-2 | Morongi | Kenduguri | 1 |
| 65 | Golaghat ESD-2 | Morongi | Bhulaguri | 2 |
| 66 | Golaghat ESD-2 | Morongi | Dukhuti Chapori | 1 |
| 67 | Golaghat ESD-2 | Morongi | Aborghat | 2 |
| 68 | Golaghat ESD-2 | Morongi | Mitharam Chapori | 2 |
| 69 | Golaghat ESD-2 | Rangajan | Rangajan | 2 |
| 70 | Golaghat ESD-2 | Ath-khelias | Kupahuating Napomua | 1 |
| 71 | Golaghat ESD-2 | Ath-khelias | Rajanakhata | 2 |
| 72 | Golaghat ESD-2 | Sarukachari | Mothadang | 1 |
| 73 | Golaghat ESD-2 | Ath-khelias | Bosa Bhorolua | 3 |

4.12 Vulnerable Angan Wadi Centers.**Name of ICDS Project : Golaghat West ICDS Project**

| Sl No | Name of Identified AWCs as per previous records | Name of Supervisors | Supervisors's Contact No | Name of AWW | AWWs contact No |
|--------------|--------------------------------------------------------|----------------------------|---------------------------------|----------------------------|------------------------|
| 1 | 2 No Sildubi Borbill | Mrs. Minoti Devi | 6000198935 | Sarumai Saikia | 9085444540 |
| 2 | Kohora Chariali | Mrs. Minoti Devi | 6000198935 | Jamuna Gogoi | 6900361193 |
| 3 | Sildubi Missing Gaon | Mrs. Minoti Devi | 6000198935 | Jyotimoyee Duwarh Rajkhowa | 9706482218 |
| 4 | Kandhulimari No 2 | Ms. Devajani Devi | 9957232840 | Numali Kheria | 6001871512 |
| 5 | Bilotiya Gaon | Mrs. Minoti Devi | 6000198935 | Juli Deka Saikia | 6001504612 |
| 6 | 2 No Kohora | Mrs. Minoti Devi | 6000198935 | Junali Gogoi | 9707587144 |
| 7 | Siljuri Bagan | Mrs. Minoti Devi | 6000198935 | Susmita Kakoty | 9957270179 |
| 8 | 2 No Mohpara | Mrs. Minoti Devi | 6000198935 | Protima Gogoi Chetia | 6900860709 |
| 9 | Tamuli Pathar | Ms. Devajani Devi | 9957232840 | Asha Bora | 7577938680 |
| 10 | Japori Pathar | Ms. Devajani Devi | 9957232840 | Ganga Devi | 9101581278 |
| 11 | Subjuri Nepali Gaon | Ms. Devajani Devi | 9957232840 | Anita Chetry | 8486764276 |
| 12 | Ahom Gaon | Ms. Devajani Devi | 9957232840 | Gita Devi | 6000804845 |
| 13 | Dergaya Pam | Ms. Devajani Devi | 9957232840 | Asrumoni Hazarika | 9365987313 |
| 14 | Beloguri Dhuba Ati | Ilawati Baruah | 8133007171 | Junali Pegu Kutum | 8638937609 |
| 15 | Polashguri | Ilawati Baruah | 8133007171 | Basonti Talukdar | 9678314810 |
| 16 | 1 No Bohikhuwa | Ilawati Baruah | 8133007171 | Bondita Doley Pegu | 6002731306 |
| 17 | 2 No Bohikhuwa | Ilawati Baruah | 8133007171 | URMILA CHARO MILI | 8761852924 |
| 18 | Na Ali A.W.C. | Ilawati Baruah | 8133007171 | Hiranya Borah | 9854818711 |
| 19 | Kumaroni Gaon | Ilawati Baruah | 8133007171 | Buli Borah | 8486645017 |
| 20 | 2 No Polashguri | Ilawati Baruah | 8133007171 | PURABI CHINTE BORAH | 9954739201 |

| | | | | | |
|----|-------------------------------------------------------|---------------------|------------|-----------------------|------------|
| 21 | 2 No Beloguri | Ilawati Baruah | 8133007171 | Junaki Doley Kardong | 8876580410 |
| 22 | Agoratoli | Ilawati Baruah | 8133007171 | Monomonti Charigia | 9101250476 |
| 23 | 2 No Ganakati Polasgguri | Ilawati Baruah | 8133007171 | Ruparani Bori | 8402969945 |
| 24 | Beloguri | Ilawati Baruah | 8133007171 | Upama Kutum Pegu | 9101048710 |
| 25 | 2 No Dhansiri Ati S.T. | Ilawati Baruah | 8133007171 | Chitra Doley Kardong | 6002110079 |
| 26 | Timuati Adarsha Missing Gaon | Ilawati Baruah | 8133007171 | Sundari Doley | 8812039730 |
| 27 | Sapori Da Gaon Kumaraniali | Ilawati Baruah | 8133007171 | Rashna Gogoi Saikia | 9365621942 |
| 28 | Bohikhowa No.3 | Ilawati Baruah | 8133007171 | Basonti Bori Kardong | 6002440544 |
| 29 | 4 No Bohikhuwa | Ilawati Baruah | 8133007171 | Rupa Pegu Kutum | 8011101679 |
| 30 | Sikonata Chuburi Bohikhowa | Ilawati Baruah | 8133007171 | Monalisha Doley Bori | 6002173980 |
| 31 | Polashguri Ward No 7 | Ilawati Baruah | 8133007171 | Lili Kardong Doley | 6900778589 |
| 32 | Bamun Gaon | Ilawati Baruah | 8133007171 | Surjyamoti Kutum Pegu | 8011124776 |
| 33 | Borjuri Banuwa Gaon | Ms. Devajani Devi | 9957232840 | Debajani Chetry | 8761906939 |
| 34 | Saguri | Mrs.Momi Bora | 7575990453 | Gouma Devi | 9678369482 |
| 35 | Nikorighat | Nilashree Phukan | 9954890898 | Dipali Kaman | 6900752460 |
| 36 | Dewdiya Jugania | Nilashree Phukan | 9954890898 | Bibha Saikia | 6000967145 |
| 37 | Jugoniya Dewdiya | Nilashree Phukan | 9954890898 | Beauti Boruah Borah | 6000196714 |
| 38 | 2 No Parogoniya Missing Gaon Dhansiri Par (Moriahula) | Nilashree Phukan | 9954890898 | Anjumoni Pegu | 9365619932 |
| 39 | Bilotia Gaon No.2 | Mrs. Kalpana Chutia | 7002437834 | Swargajyoti Borah | 9365550897 |
| 40 | Dhanshree Temera | Mrs. Kalpana Chutia | 7002437834 | Tilutama Loying | 9957051842 |
| 41 | Alengmari | Mrs. Kalpana Chutia | 7002437834 | Kalpana Bori | 8471859595 |
| 42 | 1 No Ririgaon | Mrs. Kalpana Chutia | 7002437834 | Sumitra Bori | 9954363201 |

| | | | | | |
|----|---------------------|---------------------|------------|--------------------------|------------|
| 43 | Kemeri | Mrs. Kalpana Chutia | 7002437834 | Anita Pegu | 6001599154 |
| 44 | Lohorchapori | Mrs. Kalpana Chutia | 7002437834 | Pompi Kamang Pegu | 7896302071 |
| 45 | Bholukaguri | Mrs. Kalpana Chutia | 7002437834 | Minawati Pegu | 6001133687 |
| 46 | Boraikhuwa | Mrs. Kalpana Chutia | 7002437834 | Rupa Devi | 8812060357 |
| 47 | Rohita Chapori | Mrs. Kalpana Chutia | 7002437834 | Ripamoni Pegu | 8876971873 |
| 48 | 2 No Afola | Smti Dipali Boruah | 8638446724 | Bhanu Pradhan | 8011279080 |
| 49 | Bortika Adarsha | Smti Dipali Boruah | 8638446724 | Ranju Bori Morang | 8011573903 |
| 50 | Bortika Juba Sangha | Smti Dipali Boruah | 8638446724 | Jayamai Bori Lpying | 7824898515 |
| 51 | 1 No Goroimari | Smti Dipali Boruah | 8638446724 | Jyotimoni Das | 9954034669 |
| 52 | 2 No Goroimari | Smti Dipali Boruah | 8638446724 | Moinamoti Morang | 7896477308 |
| 53 | Maz Chapori | Smti Dipali Boruah | 8638446724 | Mamoni Das | 8135912216 |
| 54 | Gutung Gaon | Smti Dipali Boruah | 8638446724 | Joyamai Doley | 8011697143 |
| 55 | Nikori Hori Mandir | Smti Dipali Boruah | 8638446724 | Nazitara Bori Loying | 8011279221 |
| 56 | Nikori Bortal | Smti Dipali Boruah | 8638446724 | Jambawati Pegu | 6000623459 |
| 57 | Bongkuwal Ujani | Smti Dipali Boruah | 8638446724 | Rupali Kumari Loying Daw | 6000167370 |
| 58 | Bongkuwal Madhya | Smti Dipali Boruah | 8638446724 | Gitumoni Morang Loying | 6900865837 |
| 59 | Bongkuwal Kalibari | Smti Dipali Boruah | 8638446724 | Nabajyoti Bori Pegu | 8134800218 |
| 60 | Maz Dolopa | Smti Dipali Boruah | 8638446724 | Rina Loying | 8812921651 |
| 61 | 3 No Afola Gaon | Smti Dipali Boruah | 8638446724 | Nandita Pathari Bori | 6001388526 |
| 62 | Goroimari | Smti Dipali Boruah | 8638446724 | Champa Das Hazarika | 9101965232 |
| 63 | Madhya Bortika | Smti Dipali Boruah | 8638446724 | Devojani Morang Bori | 9365472496 |
| 64 | Kewolia Bortika | Smti Dipali Boruah | 8638446724 | Namita Loying Bori | 6001388526 |
| 65 | 3 No Afala Chuk | Smti Dipali Boruah | 8638446724 | Porina Kaman Pathori | 6001136218 |
| 66 | Bongkuwal Plateform | Smti Dipali Boruah | 8638446724 | Anita Loying | 6001558053 |

| | | | | | |
|----|-------------------------|---------------------|------------|-------------------------|------------|
| 67 | Gutung Sungbari | Smti Dipali Boruah | 8638446724 | Devajani Pegu Doley | 9101297475 |
| 68 | Na-Nikori | Smti Dipali Boruah | 8638446724 | Nazitora Loying Pathari | 8011253936 |
| 69 | Borbil Disoi Chariali | Smti Dipali Boruah | 8638446724 | Moina Chetry | 6000052752 |
| 70 | 2 No Ririgaon | Smti Dipali Boruah | 8638446724 | Anima Bori Loying | 8011575198 |
| 71 | 1 No Alengmari | Smti Dipali Boruah | 8638446724 | Urmila Kutum | 9101335361 |
| 72 | Gutung Ujani | Smti Dipali Boruah | 8638446724 | Punyolota Morang | 7896531159 |
| 73 | Borbali Chiyal Chapori | Mrs. Kalpana Chutia | 7002437834 | Anima Doley | 9365153158 |
| 74 | Borchapori No 1 | Smti Dipali Boruah | 8638446724 | Rijumoni Doley Pegu | 6901361321 |
| 75 | Borchapori No 2 | Smti Dipali Boruah | 8638446724 | Champa Doley | 8822544952 |
| 76 | Dushutumukh | Smti Dipali Boruah | 8638446724 | Protima Doley | 9365532272 |
| 77 | Kanchachapori | Smti Dipali Boruah | 8638446724 | Rojima Pegu Doley | 9613766486 |
| 78 | Selek Gaon | Smti Dipali Boruah | 8638446724 | Monteswari Doley Morang | 9365940651 |
| 79 | Lack Langia | Smti Dipali Boruah | 8638446724 | Sabitri Dutta | 6001682596 |
| 80 | Alami Ragdia | Smti Dipali Boruah | 8638446724 | Purnima Hazarika | 8811818697 |
| 81 | Medok Gaon | Smti Dipali Boruah | 8638446724 | Purnima Milli | 6000152585 |
| 82 | Amaraguri Misimiati | Smti Dipali Boruah | 8638446724 | Indreswari Doley | 7086216723 |
| 83 | Gulung Pathori | Smti Dipali Boruah | 8638446724 | Kuntibala Pegu Mili | 8876421184 |
| 84 | Nai-Gaon | Smti Dipali Boruah | 8638446724 | Dipanjoli loying Bori | 9678575998 |
| 85 | Namtemera | Smti Dipali Boruah | 8638446724 | Chitralekha Loying (H) | 7636086259 |
| 86 | Alami Mazgaon | Smti Dipali Boruah | 8638446724 | Binita Goswami | 9854175112 |
| 87 | Mura Community Hall | Smti Dipali Boruah | 8638446724 | Urmila Medak Doley | 9678859815 |
| 88 | Tikirai Chapori | Smti Dipali Boruah | 8638446724 | Kanya Kumari Doley Pegu | 9101127611 |
| 89 | Naramari Rongagora Ghat | Smti Dipali Boruah | 8638446724 | Baby Palong Narah | 6900535074 |
| 90 | Mazgaon No 4 | Smti Dipali Boruah | 8638446724 | Sikha Dutta | 9577931309 |

| | | | | | |
|-----|-----------------------------|---------------------|------------|------------------------|------------|
| 91 | Selek Chapori | Smti Dipali Boruah | 8638446724 | Dipali Mili | 8135068084 |
| 92 | 2 No Bhakot Chapori | Smti Dipali Boruah | 8638446724 | Anima Pegu Doley | 7086211089 |
| 93 | Pakhili Gaon | Smti Dipali Boruah | 8638446724 | Swapna Doley Morang | 8761067462 |
| 94 | Balisingadoria | Smti Dipali Boruah | 8638446724 | Aruna Medak | 6001656021 |
| 95 | Nemtemera Missing | Smti Dipali Boruah | 8638446724 | Anjali Loying Bori | 8011943745 |
| 96 | Julungabheti | Smti Dipali Boruah | 8638446724 | Aparupa Morang Loying | 8812059652 |
| 97 | Nak-Kati Tilshibari | Mrs. Minakshi Gogoi | 9101035162 | Makhoni Hazarika Bora | 7896809186 |
| 98 | Tinichuki Missing Gaon | Mrs. Minakshi Gogoi | 9101035162 | Chenimai Boruah Saikia | 8812039501 |
| 99 | Tinichuki Maz Chapori | Mrs. Minakshi Gogoi | 9101035162 | Kabita Chetry | 9365104799 |
| 100 | Bhakot Chapori Missing Gaon | Mrs. Minakshi Gogoi | 9101035162 | Phulkumari Pegu Doley | 6900321763 |
| 101 | Devi Than | Mrs. Minakshi Gogoi | 9101035162 | Mamoni Senapoti | 8135982763 |
| 102 | Uppar Temera | Mrs. Minakshi Gogoi | 9101035162 | Premolata Taye Loying | 6900804478 |
| 103 | Uppar Temera Goroimari | Mrs. Minakshi Gogoi | 9101035162 | Anamika Bori Loying | 7636980832 |
| 104 | Gulung Temera | Mrs. Minakshi Gogoi | 9101035162 | Mamoni Loying | 7002639581 |
| 105 | Kanfala Bhakot Gaon | Mrs. Minakshi Gogoi | 9101035162 | Pubali Gogoi | 6900538030 |
| 106 | Nak-Kati Bohikhuwa | Mrs. Minakshi Gogoi | 9101035162 | Rupanjali Madok Doley | 9365704687 |
| 107 | Tinchuki Balichapori | Mrs. Minakshi Gogoi | 9101035162 | Runu Chetry | 6002755341 |
| 108 | Uppar Bhakot Chapori | Mrs. Minakshi Gogoi | 9101035162 | Puspalata Pegu Doley | 8723894625 |
| 109 | Uppar Temera Gaon | Mrs. Minakshi | 9101035162 | Punadoi Bori | 9365716891 |

| | | | | | |
|-----|------------------------|---------------------|------------|----------------------|------------|
| | | Gogoi | | | |
| 110 | Gulung Temera Maz Line | Mrs. Minakshi Gogoi | 9101035162 | Bornali Chara | 9957614843 |
| 111 | Gosai Chapori | Mrs. Minakshi Gogoi | 9101035162 | Rekhamoni Pegu Doley | 6001816966 |
| 112 | Hatimura Gaon | Mrs. Minakshi Gogoi | 9101035162 | Ranu Gohain | 9854940153 |

Name Of ICDS Project: Central Golaghat CDS Project

| SL No | Name of Identified AWCs as per previous record | Name of supervisor | Supervisor's Contact No | Name of AWW | AWW's contact No |
|-------|------------------------------------------------|--------------------|-------------------------|---------------------------|------------------|
| 1 | BUTOLIKHUWA (KVK) | BULI HAZARIKA | 8638119174 | RASHMI REKHA KONWAR GOGOI | 9365995316 |
| 2 | LETEKU CHAPORI(B) | BULI HAZARIKA | 8638119174 | BUDHOMA GOGOI | 6002790681 |
| 3 | LETEKU CHAPORI(A) | BULI HAZARIKA | 8638119174 | RASHMI GOGOI | 6001204873 |
| 4 | BOGORIONI (A) | BULI HAZARIKA | 8638119174 | JYOTI REKHA GOGOI | 6913631608 |
| 5 | BOGORIONI (B) | BULI HAZARIKA | 8638119174 | REJINA GOGOI | 9101944100 |
| 6 | NO1 BUTOLIKHUWA | BULI HAZARIKA | 8638119174 | KUSHUM KURMI | 9864017837 |
| 7 | Bilpar | Utpala Das Dey | 6000378013 | Kunjamoni Bora(Helper) | 9365448435 |
| 8 | Jamuguri | Utpala Das Dey | 6000378013 | Bharati Konwar | 6002293798 |
| 9 | Kopohuating | Utpala Das Dey | 6000378013 | Monjula Handique | 9365062095 |
| 10 | Helochi | Bina Keot | 8638084731 | Minakhi Neog | 6001837807 |
| 11 | Chowkana Balika | Bina Keot | 8638084731 | Mamoni Gogoi | 8133965187 |
| 12 | Komargaon Danah Chuk | Bina Keot | 8638084731 | Biva Phukan | 9101919871 |
| 13 | Chungihulla (B) | Bina Keot | 8638084731 | Minakhi Lahaon | 9613590499 |
| 14 | Chungihulla Chapori | Bina Keot | 8638084731 | Junti Dowarah | 9101338828 |
| 15 | Bhulaguri Koibortta | Renu Borlahon | 9365092156 | Sabita Das | 6002879015 |
| 16 | North Goronga(B) | Renu Borlahon | 9365092156 | Rinkumoni Borah | 6001693360 |

Name of ICDS Project: Kakodonga ICDS

| SI No | Name of identified AWCs as per previous record | Name of Supervisor | Supervisor's Contact No | Name of AWW | Aww's contact No |
|-------|------------------------------------------------|--------------------|-------------------------|----------------|------------------|
| 1 | Mejali Notun Chapori | Rashmi Hazarika | 9707032052/8399814785 | Subarna Mili | 9864029363 |
| 2 | Mejali Notun Chapori Bukura | | | Dipa Bora | 9864029371 |
| 3 | Sitaldubi Bohikhowa | | | Dipa Mili | 9864029364 |
| 4 | Lemchapori | | | Niru Chetry | 9864029373 |
| 5 | Lemchapori Das Gaon | | | Ranu Mili | 9864029374 |
| 6 | Siristika | | | Jyotsna Bora | 9864029408 |
| 7 | Bukura | | | Dipali Passung | 9864029366 |
| 8 | Ujoni Bukura | | | Swapna Doley | 9864029365 |
| 9 | Solabowa | | | Juli Boruah | 9864029372 |
| 10 | Mohima Porja Line | Juri Gogoi | 6001006305 | Ashamoni Kurmi | 9864029320 |

Name of ICDS Project : Golaghat Urban ICDS Project

| SL No | Name of identified AWCs as per previous Record | Name of Supervisor | Supervisor's Contact No | Name of AWW | AWW's contact No. |
|-------|------------------------------------------------|--------------------|-------------------------|---------------------|-------------------|
| 1 | Dhansiripar | Kabita Gogoi | 9678039945 | Smti Pranoti saikia | 9395040617 |

Name of ICDS Project : Golaghat North ICDS Project

| SI NO | Name of Identified AWCs as per previous record | Name of Supervisor | Supervisors Contact No | Name of AWW | AWWs Contact No |
|-------|------------------------------------------------|--------------------|------------------------|------------------------|-----------------|
| 1 | Lengera Chapori | Monalisha Gowala | 6002746394 | Monisha Boruah Bhuyan | 6000943434 |
| 2 | Gormora | Monalisha Gowala | 6002746394 | Manashi Hazarika Mudoi | 9101173229 |
| 3 | Bogorioni | Monalisha Gowala | 6002746394 | Rumi Neog Hazarika | 9101497926 |
| 4 | 1 No. Joraguri | Monalisha Gowala | 6002746394 | Ruprekha Hazarika | 9613215733 |
| 5 | 2 No. Joraguri | Monalisha Gowala | 6002746394 | Malita Kaman | 7086678077 |
| 6 | 1 No. Khakandaguri | Monalisha Gowala | 6002746394 | Sumitra Mili Pegu | 9365850234 |

| | | | | | |
|----|------------------------------------|------------------|------------|-------------------------|------------|
| 7 | NO 2 Khakandaguri | Monalisha Gowala | 6002746394 | Aruna Bora | 6002737355 |
| 8 | Balidowa Ubhota Chapori | Monalisha Gowala | 6002746394 | Smritirekha Hazarika | 6001405339 |
| 9 | Karoyani & Pulikoroyani Bhakatgaon | Monalisha Gowala | 6002746394 | Sewali Gogoi Tamuli | 6000602416 |
| 10 | Mamorani Kubalpam | Monalisha Gowala | 6002746394 | Tulumoni Das | 6002402337 |
| 11 | 1 No Puranimati | Monalisha Gowala | 6002746394 | Jyotimoni Goswami | 9365514080 |
| 12 | 2 No Puranimati | Monalisha Gowala | 6002746394 | Mina Kumari Borah | 6003918770 |
| 13 | Punganitika | Monalisha Gowala | 6002746394 | Bobita Saikia | 6002388415 |
| 14 | 1 No. Gormora | Monalisha Gowala | 6002746394 | Chenimai Saikia | 7635952720 |
| 15 | 3 No Joraguri | Monalisha Gowala | 6002746394 | Promila Dutta | 9101347764 |
| 16 | Solmari | Monalisha Gowala | 6002746394 | Ruprekha Borua Neog | 9365105071 |
| 17 | Gusaikhuti Nepali Bosti | Monalisha Gowala | 6002746394 | Sumitra bora | 9365297021 |
| 18 | Mudoigulung | Monalisha Gowala | 6002746394 | Rina Das Dutta | 9508622990 |
| 19 | Shantipur Temera | Monalisha Gowala | 6002746394 | Ritumoni Pathori Loying | 9864203066 |
| 20 | Kobal Gaon | Monalisha Gowala | 6002746394 | Ranju Saikia Bora | 9613993741 |
| 21 | Sikopam | Monalisha Gowala | 6002746394 | Bornali Borah | 9864526736 |
| 22 | Charah Missing Gaon | Monalisha Gowala | 6002746394 | Tonuja Mili Paw | 9678822742 |
| 23 | Borkoroyani | Monalisha Gowala | 6002746394 | Deepa Khound Goswami | 8011124837 |
| 24 | Kuhimari | Monalisha Gowala | 6002746394 | Mrinalini Saikia | 8011553538 |
| 25 | Pulikorayani Bonua Bosti | Monalisha Gowala | 6002746394 | Rupjyoti Bora Bhorali | 6000373600 |
| 26 | Puronimati Kubaltika | Monalisha Gowala | 6002746394 | Rupjyoti Saikia Bora | 6000483995 |
| 27 | Amguri | Monalisha Gowala | 6002746394 | Ronjumoin Borah | 6001518271 |
| 28 | Baligaon | Monalisha | 6002746394 | Debeswari | 9365654163 |

| | | | | | |
|----|------------------------------|------------------|------------|---------------------|------------|
| | | Gowala | | Pegu | |
| 29 | Mamorani | Monalisha Gowala | 6002746394 | Porashmoni Das | 8876687724 |
| 30 | Puranimati Bhakot (mini) AWC | Monalisha Gowala | 6002746394 | Mamu Hazarika | 6900777604 |
| 31 | Ubhata Chapori AWC | Monalisha Gowala | 6002746394 | Diptimoni Borah | 6900323722 |
| 32 | 1 No Khakandaguri Mini AWC | Monalisha Gowala | 6002746394 | Raju Saikia Bora | 9101044199 |
| 33 | Agnipur Mini AWC | Monalisha Gowala | 6002746394 | Sangita Bora. | 6000265089 |
| 34 | Abani chuk | Monalisha Gowala | 6002746394 | Montumoni Borah | 6002742980 |
| 35 | Phuloguri | Monalisha Gowala | 6002746394 | Malobika Borah Mudo | 6001659487 |
| 36 | 2 No Sarah Missing Mili Chuk | Monalisha Gowala | 6002746394 | Gitamoni Doley Paw | 6001007692 |
| 37 | Joraguri Durgagabari (mini) | Monalisha Gowala | 6002746394 | Ruma Das | 7896476632 |
| 38 | Charah Missing Paw Chuk | Monalisha Gowala | 6002746394 | Mamoni Doley Paw | 6002886079 |
| 39 | Joriguri Mini AWC | Monalisha Gowala | 6002746394 | Kabita nath Bora | 9101891638 |
| 40 | Banuabosti | Monalisha Gowala | 6002746394 | Rekhamani Das | 6002953793 |
| 41 | Nabhanga Aliguri | Monalisha Gowala | 6002746394 | Anjali Mili Pegu | 9365622936 |
| 42 | 2 No Punganitika Mini AWC | Monalisha Gowala | 6002746394 | Poli Borah Bhuyan | 6002369121 |
| 43 | 1No Gormorasokial AWC | Monalisha Gowala | 6002746394 | Pokhili Pegu Doley | 9365702728 |
| 44 | Chokial | Rupali Das | 6901088276 | Ronjita Neog Barik | 8453389311 |
| 45 | Kacharipam | Rupali Das | 6901088276 | Mina Mudo | 8453220625 |
| 47 | Horijon bosti mini AWC | Rupali Das | 6901088276 | Jayanti Das (AWH) | 9954458626 |

4.13 Vulnerable Educational Institutions

Secondary Schools

| SL | Block | Cluster | Village | UdiseCode | SchoolName |
|----|---------|------------|----------------|-------------|-------------------------------------|
| 1 | CENTRAL | DUSUTIMUKH | No.1 Pathori | 18180104306 | DUSUTI MUKH HIGH SCHOOL |
| 2 | CENTRAL | DUSUTIMUKH | Kancha Chapori | 18180104704 | GULUNG PATHORI HS |
| 3 | WEST | BONKUWAL | Garaimari | 18180510306 | GOROIMARI HIGH SCHOOL |
| 4 | WEST | KOHORA | 1 NO KOHORA | 18180508006 | KAZIRANGA NATIONAL PARK HIGH SCHOOL |
| 5 | WEST | BONKOUAL | NIKORI | 18180510508 | BONKUWAL HIGH SCHOOL |
| 6 | WEST | MOHURA | BILOTIA GAON | 18180511401 | MOHURAMUKH H.S SCHOOL |

Elementary Schools

| Sl no | Block | Cluster | Village | UdiseCode | SchoolName |
|-------|---------|---------------|----------------------|-------------|--------------------------|
| 1 | Central | GULUNG TEMERA | KANPHALA BHOKAT GAON | 18180116601 | KANPHALA LPS |
| 2 | Central | GULUNG TEMERA | NAKKATI CHAPORI | 18180105701 | NAKKATI TINISUKI MES |
| 3 | Central | GULUNG TEMERA | NAKKATI CHAPORI | 18180105702 | NAKKATI BOHIKHOWA LPS |
| 4 | Central | GULUNG TEMERA | BHAKAT CHAPARI | 18180105502 | 2 NO. BHAKAT CHAPORI LPS |
| 5 | Central | GULUNG TEMERA | 2NO. BOKULI CHAPORI | 18180116501 | NO 2 BOKULI CHAPORI LPS |
| 6 | Central | GULUNG TEMERA | NAKKATI CHAPORI | 18180105703 | 26 NO NAKKATI LPS |
| 7 | Central | GULUNG TEMERA | GULUNG DOTIAL | 18180115206 | GULUNG ARIMORA LPS |
| 8 | Central | GULUNG TEMERA | TINICHUKI CHAPORI | 18180118402 | 52 NO. MAJOR CHAPORI LPS |

| | | | | | |
|----|---------|---------------|--------------------|-------------|---------------------------------|
| 9 | Central | GULUNG TEMERA | 1 NO BOKUL CHAPORI | 18180105802 | 2 NO BOKULI HALDHIATI LPS |
| 10 | Central | DUSUTIMUKH | 2 NO PATHORI MIRI | 18180104401 | SELEK GAON LPS |
| 11 | Central | DUSUTIMUKH | 1 NO PATHARI MIRI | 18180104307 | BORCHAPORI LPS |
| 12 | Central | DUSUTIMUKH | KANCHA CHAPARI | 18180104702 | KANCHA CHAPARI LPS |
| 13 | Central | DUSUTIMUKH | KANCHA CHAPARI | 18180104703 | BERKEP BALICHAPORI LPS |
| 14 | Central | DUSUTIMUKH | 2 NO PATHORI MIRI | 18180104403 | 3 NO SELEK GAON LPS |
| 15 | Central | DUSUTIMUKH | 1 NO PATHARI MIRI | 18180104304 | GULUNG GAON GOVT JBS |
| 16 | Central | DUSUTIMUKH | BHAKAT CHAPARI | 18180105501 | BHAKAT CHAPORI LPS |
| 17 | Central | MISIMIATI | 1 NO PATHARI MIRI | 18180104305 | PURANI GAON NARAMARI LPS |
| 18 | Central | MISIMIATI | ALAMI CHAPARI | 18180104504 | NO 2 MEDOK GAON LPS |
| 19 | Central | MISIMIATI | ALAMI CHAPARI | 18180104502 | ALAMI SBS |
| 20 | Central | MISIMIATI | NAMTEMARA | 18180105101 | CHENI CHANDRA LOING MES |
| 21 | Central | MISIMIATI | ALAMI CHAPARI | 18180104501 | LAKLONGIYA LPS |
| 22 | Central | MISIMIATI | MISIMI ATI | 18180104801 | JULUNGA BHATI LPS |
| 23 | Central | MISIMIATI | TIKIRAI CHAPARI | 18180105301 | TIKIRAI CHAPARI NABAJYOTI LPS |
| 24 | Central | MISIMIATI | ALAMI CHAPARI | 18180104503 | ALAMI CHAPARI RAGADIA LPS |
| 25 | Central | MISIMIATI | MISIMI ATI | 18180104802 | MEDOKGAON GOVT JBS |
| 26 | Central | MISIMIATI | NAMTEMARA | 18180105103 | NAMTEMERA AMORAGURI CHAPORI LPS |
| 27 | Central | MISIMIATI | MORONGIAL DOITAL | 18180105002 | NAROMARI LPS |
| 28 | North | BAHGURI | CHARISTIKA | 18180308001 | CHRISTIKA KOIBARTTA LPS |
| 29 | North | BAHGURI | LAM CHAPORI | 18180308402 | LAMCHAPORI LPS |
| 30 | North | BAHGURI | NATUN CHAPORI | 18180308501 | BRAHMAPUTRA JANAJATI MES |
| 31 | North | BAHGURI | CHARISTIKA | 18180308003 | MILAN PUR MISSING LPS |
| 32 | North | BILOTIA | LAM CHAPORI | 18180308401 | BOHIKHOWA MIRI LPS |
| 33 | North | BILOTIA | NATUN CHAPORI | 18180308505 | BUKURA GAON LPS (NEW) |
| 34 | North | BIRINAMIRI | DANI CHAPORI | 18180302505 | KUMALIA CHAPORI JANJATI LPS |
| 35 | North | GORMORA | 2 NO. GOMORA | 18180303005 | ABANI LPS |
| 36 | West | BONKOUAL | BORTIKA | 18180510601 | BORTIKA ADARSHA LPS |
| 37 | West | BONKOUAL | BORTIKA | 18180510602 | BORTIKA AFALA MES |

| | | | | | |
|----|------|----------|------------------|-------------|-------------------------------------|
| 38 | West | BONKOUAL | NO. 1 GOROIMARI | 18180510303 | NO 1 GOROIMARI LP |
| 39 | West | BONKOUAL | NO. 1 GOROIMARI | 18180510305 | JYOTIRUPA LPS |
| 40 | West | BONKOUAL | KATHONIBARI | 18180515602 | MAJDOLOPA LPS |
| 41 | West | BONKOUAL | BORTIKA | 18180510603 | NO 2 BORTIKA LPS |
| 42 | West | BONKOUAL | NO.2 AFALA | 18180516102 | NO 2 AFALA LPS |
| 43 | West | BONKOUAL | NO.2 AFALA | 18180516101 | NO 2 AFALA SAWGURI LPS |
| 44 | West | BONKOUAL | BANKOWAL | 18180510202 | BONKUAL GOVT SBS |
| 45 | West | BONKOUAL | KATHONIBARI | 18180515601 | KATHONIBARI LPS |
| 46 | West | BONKOUAL | NO.2 GOROIMARI | 18180513401 | NO 2 GOROIMARI LPS |
| 47 | West | BONKOUAL | BANKOWAL | 18180510203 | UJONI BONKUAL LPS |
| 48 | West | BONKOUAL | NO. 1 AFALA | 18180510102 | NO 1 AFALA LPS |
| 49 | West | BORBALI | KEMERI MAJDOLOPA | 18180503001 | KEMERI LPS |
| 50 | West | BORBALI | BHALUKA GURI | 18180502702 | BHOLUKA GURI BAMUN CHAPORI LPS |
| 51 | West | BORBALI | KEMERI MAJDOLOPA | 18180503003 | KEMERI MAZDOLOPA CHALAMI LPS |
| 52 | West | BORBALI | BORBALI | 18180502406 | SIYAL SUBURI LP SCHOOL |
| 53 | West | BORBALI | BHALUKA GURI | 18180502701 | BHOLUKAGURI LPS |
| 54 | West | BORBALI | BORBALI | 18180502402 | LOHORE CHAPORI LPS |
| 55 | West | BORBALI | RUHITA CHAPORI | 18180512901 | RUHITA CHAPORI LPS |
| 56 | West | BORBALI | BORBALI | 18180502407 | 2 NO. BORBALI LAHOR GAROMORA LPS |
| 57 | West | BORBALI | BORBALI | 18180502401 | BORBALI LPS |
| 58 | West | BORTAL | ALENG MARI | 18180502601 | TAZANG KUTUM MES |
| 59 | West | BORTAL | BORAIHOWA | 18180502804 | BORAIHOWA CHAPORI LP |
| 60 | West | BORTAL | DHANSIRI TEMERA | 18180502901 | PUB DHANSREE LPS |
| 61 | West | BORTAL | NIKORI | 18180510501 | BALIGAON LPS |
| 62 | West | BORTAL | RIRIGAON | 18180503101 | NO 1 RIRI LPS |
| 63 | West | BORTAL | DHANSIRI TEMERA | 18180502902 | DHANSRI HANCHOWA LPS |
| 64 | West | BORTAL | RIRIGAON | 18180503102 | NO 2 RIRI GAON LPS |
| 65 | West | BORTAL | NIKORI | 18180510502 | GUTUNG LPS |
| 66 | West | BORTAL | ALENG MARI | 18180502605 | ALENGMARI BERCAP SUBURI |

| | | | | | |
|----|------|-------------------|-----------------|-------------|--------------------------------|
| | | | | | LPS |
| 67 | West | BORTAL | NIKORI | 18180510505 | NA-NIKORI LPS |
| 68 | West | BORTAL | NIKORI BORTAL | 18180516001 | NIKORI BORTAL LPS |
| 69 | West | BORTAL | BORAIKHOWA | 18180502803 | BORAIKHOWA BALIGAON LPS |
| 70 | West | BORTAL | NIKORI | 18180510503 | NIKORI SAMBHURAM MIRI MES |
| 71 | West | DHANSHREE MUKH | POLASHGURI | 18180507302 | POLASHGURI LPS |
| 72 | West | DHANSHREE MUKH | POLASHGURI | 18180507301 | DHANSIRIMUKH JANAJATIYA MVS |
| 73 | West | DHANSHREE MUKH | BELOGURI | 18180507401 | DHUBA ATI LPS |
| 74 | West | DHANSHREE MUKH | BAMUN GAON | 18180512601 | BAMUN GAON LPS |
| 75 | West | DHANSHREE MUKH | BOHIKHOWA | 18180507501 | BOHIKHOWA GANAK ATI LPS |
| 76 | West | DHANSHREE MUKH | BELOGURI | 18180507402 | BELOGURI MISSING GAON LPS |
| 77 | West | DHANSHREE MUKH | BEZGAON | 18180512401 | BEJGAON JANAJATI LPS |
| 78 | West | DHANSHREE MUKH | KUMARANI ATI | 18180507003 | KUMARANI ATI LPS |
| 79 | West | DHANSHREE MUKH | KUMARANI PATHAR | 18180512702 | KUMARANI PATHAR LPS |
| 80 | West | DHANSHREE MUKH | POLASHGURI | 18180507306 | BOKULI HALADHI ATI LPS |
| 81 | West | DHANSHREE MUKH | KUMARANI ATI | 18180507001 | KUMARANIATI MAZDOOR LPS |
| 82 | West | DHANSHREE MUKH | DA GAON | 18180512501 | JOYPUR LPS |
| 83 | West | DHANSHREE MUKH | BOHIKHOWA | 18180507503 | BOHIKHOWA NA-ALI LP |
| 84 | West | DHANSHREE MUKH | BOHIKHOWA | 18180507502 | BOHIKHOWA CHAPORI LPS |

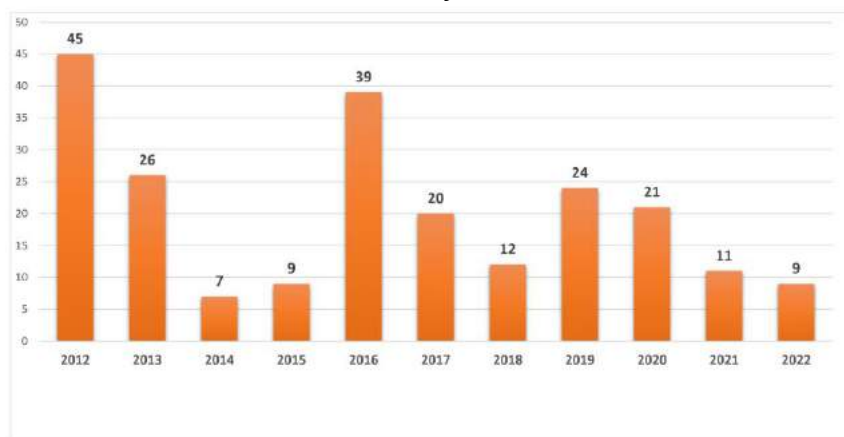
| | | | | | |
|-----|------|-------------------|-------------------|-------------|-----------------------------|
| 85 | West | KURUABAHI | 2 NO PORONGONIA | 18180503401 | MISAMARI CHAPORI LPS |
| 86 | West | KURUABAHI | 2 NO PORONGONIA | 18180503402 | JOGANIA DAODIA LPS |
| 87 | West | KURUABAHI | ROWDOWAR CHINAKAN | 18180507601 | CHINAKAN LPS |
| 88 | West | KURUABAHI | DIGHALI ATI | 18180506302 | SOGURI CHAPARI LPS |
| 89 | West | SAPJURI | BORJURI | 18180511002 | NATUN BORJURI MISSING LPS |
| 90 | West | GELEKY | GELEKY GOSANIBOR | 18180504701 | GELEKY GOSHANIBOR LPS |
| 91 | West | GELEKY | LUKHURA KHONGIA | 18180504801 | BEZGAON LPS |
| 92 | West | GELEKY | MAHPARA | 18180504901 | MAHPARA LPS |
| 93 | West | BORJURI | JAPORI PATHAR | 18180508601 | JAPORI PATHAR KURUABAHI LPS |
| 94 | West | BORJURI | DIFFALOO PATHAR | 18180508501 | DIFFLOO PATHAR DERGAON LPS |
| 95 | West | BORJURI | KANDHULIMARI | 18180511101 | KANDHULIMARI LPS |
| 96 | West | BORJURI | DIFFALOO PATHAR | 18180508504 | TAMULY PATHER LPS |
| 97 | West | BORJURI | DIFFALOO PATHAR | 18180508503 | JAPORI PATHAR MES |
| 98 | WEST | BOKAKHAT RURAL | JUGAL ATI | 18180506601 | JUGAL ATI LPS |
| 99 | WEST | DHANSHREE MUKH | BELOGURI | 18180507401 | DHUBA ATI LPS |
| 100 | WEST | BORJURI | JAPORI PATHAR | 18180508601 | JAPORI PATHAR KURUABAHI LPS |
| 101 | WEST | SAPJURI | BORJURI | 18180511001 | BORJURI BANUA LPS |

4.14 Kaziranga National Park

Water from the Brahmaputra enter the park first by Difalu, then Bhengrai and Debeswari nala, then by over topping Moradifalu, Difalu, Dhansiri River collect and drain all runaway water from high ground from southern side to KNP.

| Wild Animal Casualty During Flood (2022) | | | |
|------------------------------------------|-------------|-----------|-----------|
| Species | | | |
| | Vehicle Hit | Other | Total |
| Rhino | 0 | 0 | 0 |
| Wild Buffalo | 0 | 0 | 0 |
| Wild Boar | 0 | 0 | 0 |
| Swamp Deer | 0 | 0 | 0 |
| Hog Deer | 7 | 10 | 17 |
| Hog Badger | 0 | 0 | 0 |
| Pelican Bird | 0 | 0 | 0 |
| Sambar | 0 | 0 | 0 |
| Porcupine | 0 | 0 | 0 |
| Python | 1 | 0 | 1 |
| Tiger | 0 | 0 | 0 |
| Elephant | 0 | 0 | 0 |
| Leopard | 1 | 0 | 1 |
| Total | 9 | 10 | 19 |

Wild animal casualty due to vehicle hit



4.5. Erosion 2023

Along with the flood, erosion is another major hazard, as it results in reduction of land mass and eventual washing away of protecting embankments. The major rivers causing erosion are Brahmaputra, Dhansiri, Gelabil, Kakodoba and Ghiladhari.

| | Revenue Circle | Details |
|---------|----------------|-------------------------------------------------------------------------------------------------------------------------------------------------------------------------------------------------------------------------------------------------------------------------------------------------------------------------------------------------------------------------------------------------------------------------------------------------------------------------------------------------------------------------------------------------------------------------------------------------------------------------------------------------------------------------------------------------------------------------------------------------------------------------------------------------------------------------------------------------------------------------------------------------------------|
| Erosion | Bokakhat | Riri Teliabari near Riri Gaon the length of erosion reach is 300m at downstream of existing geo-bag protection work of river Brahmaputra at Riri Teliabari Gaon on 20.06.2023 0 (Long - 93.421530, Lat - 26.414918) |
| | Dergaon | Chakali Chaidhyaghoria Severe bank erosion on Left bank on river Brahmaputra for a reach length of about 250 M at Chakala Chaidhyaghoria of Dakhin Ahatguri on dated 30-05-2023 0 (Long - 93.950215, Lat - 26.780711), Bhekeli & Charai Chapori area Bank erosion is going on at Bhekeli and Charai Chapori area on the left bank of river Brahmaputra approximately 300-400 M on dated 13-06-2023. 0 (Long - 93.919131, Lat - 26.761075), Ikorani Severe erosion has been observed at Dadhora Ikorani gaon for a reach length of about 150 M on Left bank of river Gelabil on 18/06/2023. 0 (Long - 93.930466, Lat - 26.693487), Dakhin Dalijaliya, Ward No. 2 Severe erosions have been observed at two locations in Dakhin Dalijaliya village, Ward No. 2 for a reach length of 120 M and 160 M respectively on dated 19-06-2023. 0 (Long - 93.958257, Lat - 26.714607) |
| | Golaghat | Dhansiripar(Nagabali) Erosion reported at Dhansiripar(Nagabali) due to river dhansiri on 09.06.2023, Length 580 mtr. 0 (Long - 93.950900, Lat - 26.505900) |
| | Khumtai | Bogorioni Erosion occurred at R/bank of river Dhansiri at Na-bill tinali(Bogorioni Nepali Gaon). River bank damages for a length of 600m at right bank of river Dhansiri as per report submitted by Asst. Executive Engineer, Bokakhat W.R.Sub division on 13/06/2023. 0 (Long - 93.817222, Lat - 26.588888) |
| | Morongi | Mithaam Chapori Erosion occurred at L/bank of river Dhansiri at Mithaam Chapori length 500m on 13.06.2023. 0 (Long - 93.858666, Lat - 26.703833), Thuramukh Moinapara Erosion at Thuramukh Moinapara date 16.06.2023. Erosion reach length 200m 0 (Long - 93.948472, Lat - 26.498455) |
| | Sarupathar | Duboroni Erosion at Duboroni village, Reach length 220m on 15.06.2023. 0 (Long - 93.876470, Lat - 26.289902), Koirigaon Erosion at koirigaon gaon date 16/06/2023 Reach length 380m 0 (Long - 93.828145, Lat - 26.126046), Gelabeel Erosion at Gelabeel date - 19/06/2023 Reach length 1500 0 (Long - 93.591700, Lat - 26.143300), No 1 Padumoni Parghat Erosion at Padumoni Parghat date 20/06/2023 Reach length -1000m 0 (Long - 93.854283, Lat - 26.215034) |

4.6 Chemical and Industrial Disaster

The Numaligarh refinery Limited is located at Ponkagrath, numaligarh on NH-39, 26 KM and 270 KM from Guwahati at Latitude: 26 degree 37'30'' N and longitude: 93 degree 43'30'' E with average elevation of 90m MSL. The refinery is located on highland I, humid region free from flood. The mean maximum wind speed varies from 11 to 36 km/hr with maximum velocity occurring in monsoon (April to August) and minimum during winter (Nov to Jan). The refinery is only major industrial unit, and other medium scale industries within 20 km zone are Tata Tea garden and tea processing units. The nearby population is about 4 lacs in 31 villages located within 20 km radius area. The two perennial rivers Dhansiri and Kaliani flow at a distance of 2 and 3 km from the site. The river Brahmaputra flows at a distance of 17 km from the site. The patterns of land use are Agriculture 60 %, Tea 20 %, Forest 2% and cultivation 18%.

There is no sensitive receptor within 10 km zone round the refinery. However Kaziranga National Park and Doyang reserve Forest is located at a distance of 20 and 25 km. The Nambor and Deopahar Reserve Forest are in close proximity of the refinery site.

The Refinery deals with complex refinery processes, handling and storage of various petroleum products. Despite of sophisticated fire protection facilities emergency may arise out of deficiency in operation, maintenance, human error, natural and man-made disasters. There is risk due to hazardous materials in the refinery, also transportation from the industry to various locations by rail, road and pipelines. If any major disaster occurs in the Horton sphere (LPG) plant the probable risk zone is approx. 700 m, but this may defer depending upon the nature of the incident and other secondary or tertiary threat.

Also, there are Oil installations of ONGC under Dhansiri Sub-Division and pipelines buried under earth from Sarupathar area to Borholla under Jorhat. There is possibility of fire accidents leading to explosions at the installations, storage tanks, bursting of pipelines or theft in the pipelines causing spill over and leading to emergency situations.

4.7 Road Accident prone areas (Source DTO, Golaghat)

| A. NH 39 | B. NH 37 | C. Dergaon area: |
|----------------------------------------------------------------------------------------------------------------------------------------|------------------------------------------------------------------------------------------------------------------------------------------------------------------------------------------------------------------------------|------------------------------------------------------------------------------------|
| (i) Juria Dalang (ii) Purabangla (iii) Morongi Chariali (iv) Morongi Sarargaon (v) Shiv Mandir, Rongajan (vi) Baba Than | (i) Methoni Factory (ii) Borjuri Bridge (iii) Sabjuri Tiniali (iv) Sabjuri Market (v) Latabari Bridge (vi) Rajabari L. P. School Chariali (vii) Lokhorjan (viii) Haldibari (ix) Hatikhuli Tea Estate | (i) Bongaon (ii) Bosapathar (iii) Badulipar (iv) Rongamati (v) Balijan |

ROAD ACCIDENTS 2021

source: DTO

| Month | Total accident | Fatality | Injury |
|-----------|----------------|----------|--------|
| January | 21 | 09 | 10 |
| February | 24 | 15 | 10 |
| March | 21 | 07 | 13 |
| April | 22 | 10 | 22 |
| May | 16 | 12 | 12 |
| June | 13 | 08 | 09 |
| July | 07 | 05 | 03 |
| August | 14 | 05 | 09 |
| September | 18 | 08 | 11 |
| October | 22 | 16 | 12 |
| November | 20 | 08 | 14 |
| December | 21 | 14 | 16 |
| Total | 219 | 117 | 141 |

ROAD ACCIDENTS 2022

source: DTO

| Month | Total accident | Fatality | Injury |
|----------|----------------|----------|--------|
| January | 21 | 11 | 17 |
| February | 15 | 11 | 14 |
| March | 17 | 13 | 06 |
| April | 10 | 04 | 13 |
| May | 17 | 09 | 07 |
| June | 18 | 12 | 10 |
| July | 15 | 10 | 10 |
| August | 13 | 10 | 08 |
| Total | 126 | 80 | 85 |

Road Accident at Rangamati (NH-37) on 27.02.2017

One bullet (Reg. No. GJ-12AU-6782) carrying Propylene to BCPL, Dibrugarh got overturned near Rangamati area of NH-37 at around 11.30 PM of 27th Feb' 2017. The valve of the 2 inch vapour line located at the top of the bullet got detached from the threaded joint and huge quantity of propylene got released to atmosphere. The propylene vapour travelled along the wind direction towards a village located approximately 200 meters from the National Highway. The released propylene vapour got ignited in the village and **around 20 houses gutted in fire. Three persons were charred to death and 20 others sustained injuries in the incident along with loss of cattle and livestock**



4.8 Other Calamities

PEST ATTACK

- SWARMING CATERPILLER INFESTATION AS ON 2016
- (1648 Ha) 3892 FARM FAMILIES WERE AFFECTED

TRAGIC DEATH INCIDENT DUE TO CONSUMPTION OF ILLICIT LIQUOR

- The tragic incident came to light on 21st February 2019 at Halmira Tea Estate, Golaghat
- Total 94 people died in the district (as per record) of whom 66 are male and 28 are female who lost their lives. Ex gratia provided to 94 Next of Kin of the victims
- District Administration conducted mass cremations

Man Made disaster

- Border dispute Incident on 12/08/2014
Death- 11 nos
Injury – 8 nos
- 14 nos Relief Camps with TOTAL OF 9873 INMATES
- A SUM OF RS. 1000/- (RUPEES ONE THOUSAND) ONLY WAS DISTRIBUTED AMONG THE AFFECTED FAMILIES FOR BUYING UTENSILS AS PER GOVT. INSTRUCTION.
- Gratuitous Relief ITEM DISTRIBUTED.
- TOTAL RG for HH 763 nos Rs. 3,81,50,000/-

DROUGHT 2021



| SI No | Location | Nos of beneficiary | Area |
|-------|----------------------------|--------------------|---------------|
| 1 | Sarupathar Rev Circle area | 10663 nos | 5017.52 Hect. |
| 2 | Dhansiri Forest area | 15097 nos | 8518.81 Hect |
| 3 | Golaghat Rev area | 10 nos | 2.86667 Hect |
| 4 | Merapani Forest area | 2339 nos | 1105.47 Hect. |

CHAPTER-V CAPACITY ANALYSIS

DISTRICT EMERGENCY OPERATION CENTRE (DEOC)

5.1 DEOC (Control Room):

District Emergency Operation Centre will function as Control Room and has been set up to help the Disaster Management Team members to understand the structure and functioning of District Control Room. Following the important Three C's i.e. Command, Control and Communication for effective response in an emergency, we will be able to minimize the suffering of the community and improve the quality of the process of recovery.

5.1.1 Purpose of the DEOC

The District Control Room under the control of Deputy Commissioner will operate round the clock and will be the nerve center to

- ❖ **Monitor**
- ❖ **Co-ordinate with all the Stake Holders.**
- ❖ **Implement the actions/activities for Disaster Management.**

In a disaster time the District Control Room will operate under the central authority of the Deputy Commissioner, exercising emergency power to issue directives to all departments to provide emergency response service. He will also co-ordinate with the State Response Machinery, Assam State Disaster Management Authority for appropriate support and smooth flow of information. The Control Room should be manned round the clock. The District Control Room is placed in the DC's Office, Golaghat.

DEOC will also function as Information Centre. The principle role involves collection of data, analysis and dissemination of information to all relevant organisations. It coordinates the flow of information with respect to activities associated with emergency operations. During the normal time it maintains a systematic database of the resources available, important phone numbers, names and addresses of important government and non government officials, NGOs etc.

5.1.2 Warning or Occurrence of Disaster:

The warning or occurrence of disaster will be communicated to:

- All Sub Divisional Officers, Circle Officers and Officials of key departments.
- The SDRF and the Quick Response Team in the district.
- Civil Defence and Volunteer groups

In the absence of the DC or ADC, SDO will Officiate and exercise all the powers and responsibilities of the District Authority. On the receipt of warning, all community preparedness measures and counter-disaster measures would come into operation.

5.1.3 Arrangements at the District Control Room

The DEOC is equipped with

- Action Plans
- Vulnerability data
- List of key contact persons during emergencies
- Database on resources of the district
- A Notice board to display information
- A white board to note important information
- Computers, printers
- Telephone and mobile , satellite phone

5.1.4. Contact Nos of Information Assistant of DEOC, Golaghat.

| Sl No | Name | Contact No |
|-------|-----------------------|-------------|
| 1. | Sri Aditya Konwar | 99547-27631 |
| 2. | Sri Prosen Kr. Tamuly | 91011-40856 |
| 3. | Sri Abhijit Bora | 97077-58861 |
| 4. | Sri Diganta Borah | 94016-93171 |

Coordination with NEEPCO, Doyang Hydro Electric Project, Wokha, Nagaland

After 2018 Flood, annual meetings are held with NEEPCO Authority of Nagaland to assess the flood preparedness and measures taken to prevent flood losses. To maintain regular communication during flood season. A Whatsapp group constituted with Officials from DDMA, Administration and NEEPCO Authority for sharing of information for Water Level, Rainfall, Early communication regarding release of excess water from NEEPCO Dam. Official communications are also held through Emails.

5.2.1 Names of proposed Relief camps under Golaghat district

1. Bokakhat Revenue Circle Bokakhat Revenue Circle

| Sl. No | Name of Relief Camp | Designated Village | Distance from village to RC | Camp In-charge | Contact No. of Camp In-charge | Power Facility | Toilet Facility | Drinking water facility | CFS | Inmates Capacity | Total area (in sq. m) |
|--------|----------------------------------------|------------------------------|-----------------------------|---------------------|-------------------------------|----------------|-----------------|-------------------------|-----|------------------|-----------------------|
| 1 | Bokakhat Town High School | 1 No. Bohikhuwa | 2 km. | Jiten Saikia | 9435843713/ 8638208029 | Yes | Yes | Yes | Yes | 170 | 1190 |
| 2 | Bokakhat Town Bengali LPS | Beloguri | 3 km | Nirala Pegu | 9101565846/ 9864987196 | Yes | Yes | Yes | Yes | 30 | 210 |
| 3 | Namdoyang LPS | Ageratoli | 2 km | MAMONI BARUAH | 9101818016 | Yes | Yes | Yes | Yes | 40 | 280 |
| 4 | Mungilal Krishna Devi Balika Bidyalaya | Timoati & Bhutgaon | 0.5 km | SEWALI DUTTA | 8011702365 | Yes | Yes | Yes | Yes | 30 | 210 |
| 5 | Bokakhat Kendriya Girls MES | Beloguri | 3 km | Dibya Kumari Chetry | 6000067641 | No | Yes | Yes | Yes | 25 | 175 |
| 6 | Kolakhowa LPS | Kandhulimari(Part) | 4 km | Rumi neog | 9859733905 | Yes | Yes | Yes | Yes | 30 | 210 |
| 7 | Latabari Ahom Gaon Banua LPS | Kandhulimari(Part) | 2 km | ASHOK DORA | 6000641942 | Yes | Yes | Yes | Yes | 30 | 210 |
| 8 | Dhansirimukh Janajati MVS | Polashguri & Kumarani Pathar | 2 km | Sanjib Chakraborty | 9101428510 | Yes | Yes | Yes | Yes | 120 | 840 |
| 9 | Numaligarh HS | Parghat | 1 km | Mohen Saikia | 7002421935 | Yes | Yes | Yes | Yes | 180 | 1260 |

| | | | | | | | | | | | |
|----|-------------------------------------|--------------------|--------|----------------------|----------------------------|-----|----------------------------|-----|-----|-----|------|
| 10 | Behora LPS | Rowduar Pathar | 1 km | SANKAR TANTI | 6001440700 | No | Yes(not in good condition) | No | Yes | 25 | 175 |
| 11 | 5 no Bosapathar LPS | Karonihula | 1 km | TARUN DHEKIAL PHUKAN | 9678314628 | Yes | Yes | Yes | Yes | 15 | 105 |
| 12 | Porongonia HS | Jugoniati | .5 km | GOPAL KAKOTI | 9854671141 9365099158 | Yes | Yes | Yes | Yes | 130 | 910 |
| 13 | Kuruabahi Higher Secondary School | Riri & Alengmari | 3 km | Tutumoni Nath | 8638490090 | Yes | Yes | Yes | Yes | 200 | 1400 |
| 14 | Pub Kuruabahi MES | Kuruabahi | 0.5 km | SRI PRODIP DAS | 9365954088 | Yes | Yes | Yes | Yes | 40 | 280 |
| 15 | BORPAK ANUSUCHI TA JATI MES | Borpak | 0.5 km | Dhruba Prasad Das | 9101503221 / 9854869599 | Yes | Yes | Yes | Yes | 25 | 175 |
| 16 | KURUABAHIRONGAGARRH LP | Kuruabahi Satra | 0.5 km | GITIMA BORPHUKON | 9957959956 | No | Yes(not in good condition) | No | Yes | 20 | 140 |
| 17 | Kamargaon HS | Bilotia & Hanchora | 1.5 km | Sri Indrajit Phukan | 7002635628 | Yes | Yes | Yes | Yes | 180 | 1260 |
| 18 | RANGAGORRA HS | Rongagora | 1 km | MINARAM TAID | 7002127622 / 9854821917 | Yes | Yes | Yes | Yes | 160 | 1120 |
| 19 | Budhbari Girls' Senior Basic School | Goroimari | 1km | DURLOVE DEKA | 6000741367 7635806170 | Yes | Yes | Yes | Yes | 60 | 420 |

| | | | | | | | | | | | |
|----|----------------------------|-----------------------------|--------|--------------------|-------------------------|-----|-----|-----|-----|-----|------|
| 20 | Chinakan Chariali Club | Kuruabahi | 1 km | Roma Das | 9864970291 | No | No | No | No | 20 | 140 |
| 21 | Rajgarh MES | Dhansiri Temera | 3 km | LAKHI PRASAD KURMI | 9957416889 / 7002894831 | Yes | Yes | Yes | Yes | 40 | 280 |
| 22 | Kaziranga National Park HS | No.2 Kohora | 1 km | BHUBAN KHATIWORA | 9101597664 | Yes | Yes | Yes | Yes | 150 | 1050 |
| 23 | Rangajan Bagicha LPS | Hatikhuli | 1 km | DIMBESWAR I GOGOI | 9957824968 | Yes | Yes | Yes | Yes | 30 | 210 |
| 24 | No.1 Hatikhuli LPS | No.2 Sildubi(Part) | 1 km | DIGANTA DAS | 8724960612 | Yes | Yes | Yes | Yes | 60 | 1120 |
| 25 | No.2 Hatikhuli LPS | No.2 Sildubi(Part) | 1 km | DILIP DAS | 9859347058 | Yes | Yes | Yes | Yes | 30 | 490 |
| 26 | SILDUBI MES | Haldhibari | 0.5 km | TARA DEVI | 6002415284 | Yes | Yes | Yes | Yes | 40 | 280 |
| 27 | Kaziranga HS | Mohpara(Part) & No.1 Dumjan | 2 km | Udayan Phukan | 8638793193 | Yes | Yes | Yes | Yes | 180 | 1260 |
| 28 | Geleki MES | Gosanibar | 1 km | NARAYAN POWREL | 9854856530 / 7002536508 | Yes | Yes | Yes | Yes | 30 | 210 |
| 29 | Siljuri LPS | Siljuri | 0.5 km | MONJU MALA BORAH | 9854588816 | Yes | Yes | Yes | Yes | 30 | 210 |
| 30 | Kohora Pilkhana LPS | No.2 Kohora(Part) | 3 km | BINITA CHOUDHURI | 9954300133 | Yes | Yes | Yes | Yes | 50 | 350 |
| 31 | RISING SUN ENGLISH SCHOOL | No.2 Kohora(Part) | 3 km | DEBASISH BORUAH | 9954355852 | Yes | Yes | Yes | Yes | 40 | 280 |

| | | | | | | | | | | | |
|--------|-----------------------------------------------|----------------------------------------------------------------|--------|-------------------------|----------------------------|-----|-----|-----|-----|-----|------|
| 3 2 | Kaziranga LPS | No.2 Dumjan | 1 km | MERRY BURAGOHAI N | 9957100412 | Yes | Yes | Yes | Yes | 30 | 210 |
| 3 3 | BORJURI TE LPS | Japori Pathar | 2 km | POLASH RAJBONGSHI | 7002662633 | Yes | Yes | Yes | Yes | 30 | 210 |
| 3 4 | KAZIRANG A GIRLS HIGH SCHOOL | No.2 Dumjan | 1 km | RAJU MONI SAIKIA | 9854385321 | Yes | Yes | Yes | Yes | 40 | 280 |
| 3 5 | Borjuri Banua LPS | Borjuri Bagicha Gaon | 1.5 km | MUKTI CHETRI | 9954777654 | Yes | Yes | Yes | Yes | 20 | 140 |
| 3 6 | Difaloo Pathar HS | Diffaloo Pathar (Part) | 2 km | DILIP THAPA | 8638319302 | Yes | Yes | Yes | Yes | 210 | 2170 |
| 3 7 | Subjuri Panchayat Hall | Diffaloo Pathar (Part) | 2 km | Prahlad Chetry | 9577407161 | Yes | Yes | Yes | Yes | 20 | 140 |
| 3 8 | JDSG College | Diffaloo Pathar (Part)/Tam uli Pathar/Aho mgaon | 3 km | DR JAYANTA GOGOI | 9954451703 | Yes | Yes | Yes | Yes | 300 | 2100 |
| 3 9 | Methoni TE LPS | Borjuri Bagicha | 2 km | SUSILA BHUMIJ | 9854701484 / 9365540490 | Yes | Yes | Yes | Yes | 35 | 245 |
| 4 0 | Bokakhat Govt. Boys Higher Secondary | 1 No. Bohikhuwa | 2 km | HEREMBA BARUKIAL | 8638398442 9435797847 | Yes | Yes | Yes | Yes | 200 | 1400 |
| 4 1 | Bokakhat Hindi HS & LP | Beloguri | 3 km | Srikant Tiwari | 9435703056 | Yes | Yes | Yes | Yes | 100 | 700 |

List of identified and notified CFS by BSSAC

- ☐ Nam Doiyang Nimno Buniyadi Vidyalaya
- ☐ Diffaloo Pathar High School
- ☐ 1 No. Hatikhuli LPS
- ☐ 2 No. Hatikhuli LPS
- ☐ Rangajan LPS
- ☐ Kaziranga National Park HS
- ☐ Pilkhana LPS

2. Morongi Revenue Circle

| Sl No. | Name of Relief Camp | Name of Camp Incharge with their contact No. | Assistant camp Incharge with their contact No. | Inmate Capacity | GPS Coordinates | Drinking water/toilet/ Electricity available (Yes/No) | Name of GP |
|--------|--------------------------------|----------------------------------------------|------------------------------------------------|-----------------|----------------------------------------------|-------------------------------------------------------|------------|
| 1 | Morongi Nimna Buniadi Bidyalay | Runima Borgohain 86384 78079 | Dipen Boruah, 81348 21660 | 30 | Latt-26°32'5 Long- 93°52'42 | Yes | Morongi |
| 2 | Morongi MVS | Manash Protim Sharma 7002170811 | Zakir Hussain 9101768900 | 30 | Latitude 26.522176 Longitude 93.892434 | Yes | Morongi |
| 3 | Kuruka MES | Ajoy Gogoi, 8134985039 | Chiranjita Buragohain 7399319845, | 40 | Lat- 26.510067, Long- 93.925633 | Yes | Rongdoi |
| 4 | Kanaighat LPS | Swarnalata Deka 7002860215 | Uttam Sharma 8638209815 | 60 | Latt-26.581422 Long-93.756992 | Yes | Ponka |
| 5 | Rajabari Letekujan MES | Jintu Borthakur 7002926609 | Ranjana Mech 8638598923 | 80 | Latt-26.588041, Long-93.799332 | Yes | Letekujan |

| | | | | | | | |
|----|---------------------------------------------|--------------------------------------------|---------------------------------------|-----|-----------------------------------|-----|-----------------|
| 6 | Letekuchapori Mozdur LPS | Tonkeshwar Gogoi 6000754458 | Nitumoni Saikia 8638083887 | 40 | Latt-26.592460, Long-93.806028 | Yes | Ponka |
| 7 | Doigrung Bagan MES | Nabin Bailing 9101498107 | Sukhdev Kheria 9365830131 | 100 | Lat- 26.551456 Long-93.829087 | Yes | Letekujan |
| 8 | Pandit Hemchandra Goswami Bidyalay | Abdul Malik 8638612160 | Atul Hazarika 8638752389 | 80 | Latt-260554595, Long-93.846302 | Yes | Doigrung |
| 9 | Thuramukh LPS | Momi Neog 9101695085 | Shyamanta Gogoi 7002515498 | 20 | LAT 26.566054 LONG 93.995365 | Yes | Pub- Morongi |
| 10 | Mainapara HS | Mridupaban Sarma Borborah 9101556614 | Jiten Gogoi 9435354216 | 50 | LAT 26.497872 LONG 93.937193 | Yes | Pub- Morongi |
| 11 | Kathkotia LPS | Nabajit Tanti 6000502050 | Rajib Borthakur 6900254637 | 20 | LAT 26.496154 LONG 93.932225 | Yes | Pub- Morongi |
| 12 | Ponka S.B.S | Aparna Sharma 9435340344 | Ashok Goswami 9101285508 | 60 | Latt-26.582338, Long-93.766250 | Yes | Ponka |
| 13 | Dhulia Gaon LPS | Beauty Borah Saikia, 9101978475 | Jyotismita Deka, 7086644039 | 10 | Lat- 26.3108, Long- 93.5404 | Yes | Rongdoi |
| 14 | MarangiDinanath HS school | AshokBordoloi 9706086818 | Mitul Gogoi 6001254756 | 150 | LAT 26.538789 LONG 93.878003 | Yes | Morongi |
| 15 | Patkotia LPS | Utpala Dutta 9435150408 | Nilima Dutta Kakati, 7896391664 | 10 | Latt-26.33025 Long-93.51494 | Yes | Morongi |
| 16 | Doigrung LPS | Krishna Saikia Medhi 7399779464 | Tumoni Phukon 6000128737 | 20 | Lat- 26.552985, Long-93.845910 | Yes | Doigrung |

| | | | | | | | |
|----|-----------------------|-----------------------------------|---------------------------------------|----|-----------------------------------|-----|-----------------|
| 17 | Abhoipuria LPS | Anita Gogoi 7002813047 | Debakamal Rajbongshi 6000466319 | 20 | LAT 26.502565 LONG 93.926302 | Yes | Pub- Morongi |
| 18 | Rangajan Bagan MES | Lalit Saikia. 8134817198 | Bitupan Gogoi 9101679931 | 60 | Lat 26.4999989 Long 93.9127963 | Yes | Rangajan |
| 19 | Halmora tup LPS | Md. Aftauddin Ahmed 9435462274 | Keshida Islam 9365498232 | 50 | | Yes | |
| 20 | Dhansiri par LPS | Smti Runjun Das 9101841962 | Smti Bondita Dutta 9854915340 | 40 | | Yes | |

1. Dergaon Revenue Circle

| SL No. | RELIEF CAMP | NAME OF RELIEF CAMP-IN-CHARGE | POPULATION CAPACITY(in COVID context) | GPS CO-ORDINATES | AMENITIES | Provision for Child Friendly Space |
|--------|-----------------------------------|----------------------------------------|---------------------------------------|--------------------------|-----------------------------------------------|------------------------------------|
| 1 | BAHGURI UDAYAN TRIBAL HIGH SCHOOL | Khiromoni Sonowal (9101532562) | 75 | 26°42'48"N 93°58'11"E | Toilet- Yes Electricity- Yes Water- Yes | Yes |
| 2 | DERGAON TOWN HIGH SCHOOL | Sri Apurba Kumar Borah (9101069540) | 46 | 26°43'27"N 93°58'10"E | Toilet-Yes Electricity-Yes Water-Yes | Yes |
| 3 | DERGAON HIGH SECONDARY SCHOOL | Sri Anup Borthakur (9435276733) | 98 | 26°42'36"N 93°58'48"E | Toilet-Yes Electricity-Yes Water-Yes | Yes |
| 4 | NEGHERITING HIGH SCHOOL | Smti Lukumai Das (7002562130) | 72 | 26°44'0"N 93°59'56"E | Toilet- Yes Electricity- Yes Water- Yes | Yes |

| | | | | | | |
|----|-----------------------------|-------------------------------------------|----|--------------------------|---------------------------------------------|-----|
| 5 | GARMORA L.P. SCHOOL | Sri Prodip Saikia (8638153967) | 30 | 26°44'37"N 93°55'12"E | Toilet-Yes Electricity-Yes Water-Yes | Yes |
| 6 | NEHERU MES | Sri Jiten Rabidas (9707684859) | 36 | 26°44'30"N 93°54'33"E | Toilet-Yes Electricity-Yes Water-Yes | Yes |
| 7 | KOROIANI HIGH SCHOOL | Sri Manash Jyoti Sarmah (9854838942) | 33 | 26°41'56"N 93°53'53"E | Toilet-Yes Electricity-Yes Water-Yes | Yes |
| 8 | NABHANGA BAPUJI HIGH SCHOOL | Sri Dhrubajyoti Goswami (8812095978) | 40 | 26°43'31"N 93°54'32"E | Toilet- Electricity-Yes Water-Yes | Yes |
| 9 | RANGAMATI HIGH SCHOOL | Sri Diganta Dutta (7002135214) | 97 | 26°40'35"N 93°54'28"E | Toilet- yes Electricity-Yes Water-Yes | Yes |
| 10 | DEBEN SARMA LPS | Sri Probin Chandra Phukan (9864613710) | 32 | N2644.453 E9358.258 | Toilet- yes Electricity-Yes Water-Yes | Yes |
| 11 | GELABIL ABHYASON LPS | Sri Munindra Kumar Das (7086302961) | 35 | N 2643.149 E9357.657 | Toilet- yes Electricity-Yes Water-Yes | Yes |
| 12 | DERGAON TOWN ABHYOSON JPS | Sri Porag Thakur (6001741167) | 30 | N2643.235 E9358.069 | Toilet- yes Electricity-Yes Water-Yes | Yes |

| | | | | | | |
|----|---------------------------------|---------------------------------------------|----|------------------------|----------------------------------------------|-----|
| 13 | NEGHERITING TEKELIA LINE LPS | Sri Santumoni Rajkhowa (9101649776) | 18 | N2643.936 E9400.142 | Toilet- yes Electricity- Yes Water-Yes | Yes |
| 14 | 6 NO NEGHERITING LPS | Smti Ruli Borah (9101793825) | 22 | N2643.938 E9400.141 | Toilet- yes Electricity- Yes Water-Yes | Yes |
| 15 | DERGAON TOWN SBS | Sri Romesh Sarma (8638986343) | 39 | N2642.110 E9358.478 | Toilet- yes Electricity- Yes Water-Yes | Yes |
| 16 | DERGAON GIRLS SBS | Sri Bsasana Dutta Bhuyan (9954283763) | 45 | N2642.472 E9358.404 | Toilet- yes Electricity- Yes Water-Yes | Yes |
| 17 | DERGAON GIRLS HSS | Sri Chidananda Pathok (9954749696) | 63 | N2642.522 E9358.437 | Toilet- yes Electricity- Yes Water-Yes | Yes |
| 18 | INDRANEE DEVI HSS | Sri Pradip Bora (8638754844) | 71 | N2641.763 E9358.517 | Toilet- yes Electricity- Yes Water-Yes | Yes |
| 19 | SANKARDEV HIGH SCHOOL | Smti Bobby Neog (7399199080) | 81 | N2640.872 E9356.938 | Toilet- yes Electricity- Yes Water-Yes | Yes |
| 20 | Gormora High School | Sri Golap Saikia (8638550428) | 62 | N2673.893 E9391.694 | Toilet- yes Electricity- Yes Water-Yes | Yes |

List of identified and notified CFS by BSSAC Dergaon Circle

| Sl No | Name of CFS | GPS Coordinates |
|-------|-----------------------------------|--------------------------|
| 1. | Bahguri Udayan Tribal High School | 26°42'48''N, 93°58'11''E |
| 2. | Dergaon Town High School | 26°43'27''N, 93°58'10''E |
| 3. | Dergaon High Secondary School | 26°42'36''N, 93°58'48''E |
| 4. | Koroiani High School | 26°41'56''N, 93°53'53''E |
| 5. | Nabhanga Bapuji High School | 26°43'31''N, 93°54'32''E |
| 6. | Rangamati High School | 26°40'35''N, 93°54'28''E |
| 7. | 6 No Negheriting LPS | 26°43'26''N, 94°0'13''E |

3. Sarupathar Revenue Circle

| Sl. No. | Name of Camps | Address | Name Of In-charge & Contact No | GPS Coordinates | Electricity | Drinking Water | Toilet Facility | Capacity |
|---------|---------------------------------|----------------|--------------------------------|------------------------------|-------------|----------------|-----------------|----------|
| 1. | Jawaharlal Sr. Basic School | Bilpathar | JadavBaruah 94354-88759 | 26°12'36 N 93°8'38 E | Yes | Yes | Yes | 80 |
| 2. | Forkruddin Ali Ahmed L.P School | No 2 Koirigaon | Samir Ahmed 97078-24845 | 26°07'32'' N 93°43'03'' E | Yes | Yes | Yes | 50 |
| 3. | Panjan L.P School | Panjan | Madhujya Das 93650-12795 | 26°05'05'' N 93°53'29'' E | No | Yes | Yes | 90 |
| 4. | Nagajori L.P School | Nagajori | Sahidul Rahman 94354-36729 | 26°18'47 N 93°8'50 E | Yes | Yes | Yes | 90 |

| | | | | | | | | |
|-----|-----------------------------|-----------------|------------------------------------------------|------------------------------|-----|-----|-----|-----|
| 5. | ToraPodumoni L.P School | No 1 Podumoni | Ajit Kr Duarah 94354-78845 | 26°22'25 N 93°86'57 E | Yes | Yes | Yes | 40 |
| 6. | Parghat L.P School | No 2 Parghat | RajeebLochanHandi que 93655-21574 | 26°12'49'' N 93°50'01'' E | Yes | Yes | Yes | 80 |
| 7. | Podumoni M.E School | No 2 Podumoni | BobiGogoi 99571-08586 | 26°21'29 N 93°86'38 E | Yes | Yes | Yes | 75 |
| 8. | No 1 TenganiLP School | No 1 Tengani | PrakashKonwar 70023-58722 | 26°18'15'' N 93°53'34'' E | No | Yes | Yes | 90 |
| 9. | SimoluChapari L.P School | SimoluChapori | NizaraKonwar 81348-88704 | 26°16'46'' N 93°53'43'' E | Yes | Yes | Yes | 50 |
| 10. | No.1 Dubarani L.P School | No 1 Duborani | Ratul Ch. Sarmah 94358-66799, 6001507099 | 26°51'18 N 93°95'43 E | No | Yes | Yes | 50 |
| 11. | AmguriBasapathar M.E School | Amguri | Kamal Ch. Gogoi 93659-16043 | 26°18'15'' N 93°55'40'' E | No | Yes | Yes | 60 |
| 12. | Milonjyoti High School | No 2 Tamuligaon | MakhoniDutta 97073-21610 | 26°55'58 N 93°99'67 E | Yes | Yes | Yes | 80 |
| 13. | M.C Dev L.P School | Barpathar Town | SumkiDey 86386-21764 | 26°27'11 N 93°88'91 E | Yes | Yes | Yes | 50 |
| 14. | Kordoiguri Model L.P School | Kordoiguri | PrakashKonwar 70026-94253 | 26°25'43 N 93°88'12 E | Yes | Yes | Yes | 60 |
| 15. | Jyotiban L.P School | No 1 Chungajan | Anil Ch. Handique 76378-72354 | 26°01'51'' N 93°47'07'' E | Yes | Yes | Yes | 60 |
| 16. | Borbali M.E School | Borbali | Rabin Gogoi 70021-31492 | 26°11'51'' N 93°67'07'' E | Yes | Yes | Yes | 100 |
| 17. | Gelabil High School | Gelabil | SushilKalita 91018-76302 | 26.24'47'' N 93.97'12'' E | Yes | Yes | Yes | 100 |
| 18. | Digholi L.P School | Mirigaon | TapanSarmah 91011-74611 | 26°81'51'' N 93°47'07'' E | No | Yes | Yes | 60 |
| 19. | Dhundacham High | Ratanpur | Ashim Das | 26°20'20'' N | Yes | Yes | Yes | 60 |

| | | | | | | | | |
|-----|-------------------------------------|----------------|---------------------------------------------------|------------------------------|-----|-----|-----|-----|
| | School | | 80112-74282 | 93°56'05'' E | | | | |
| 20. | BasapatharBinapani Hindi M.E School | Basapathar | Padma KishorKatuwal 93657-94585 | 26°01'51'' N 93°22'07'' E | No | Yes | Yes | 100 |
| 21. | No 2 Padumoni LPS | No 2 Podumoni | PutulGogoi 60016-42371 | 26°32'51'' N 93°44'07'' E | No | Yes | Yes | 70 |
| 22. | M.C Dev HS | Barpathar Town | SibuRanjan Das 9707870741 | 26°11'51'' N 93°57'07'' E | Yes | Yes | Yes | 90 |
| 23. | Dapathar HS | Dapathar | KhogenPhukan 9101157543 | 26°38'15'' N 93°55'40'' E | Yes | Yes | Yes | 30 |
| 24. | Sankar Dev LPS | No 2 Koirigaon | JugenChaangmai 9101769042 | 26°5580 N 93°1967 E | Yes | Yes | Yes | 15 |
| 25. | Naojan HSS | Bilapathar | Cher Bh. Chetry 7002366411 | 26°1771 N 93°5891 E | Yes | Yes | Yes | 60 |
| 26. | Chungajan HS | Chungajan | Bikram Alley 9957200905 | 26°2543 N 93°0812 E | Yes | Yes | Yes | 60 |
| 27. | PanjanParghat MES | Khanikar | Nabajyoti Sharma 9101675858 | 26°23'51'' N 93°47'07'' E | Yes | Yes | Yes | 25 |
| 28. | No 1 Podumani LPS | No 1 Podumani | Binita Borah 9401187019 | 26°09'15'' N 93°55'40'' E | Yes | Yes | Yes | 15 |
| 29. | No 1 Podumani MES | No 1 Podumani | BobiGogoi 9957108586 | 26°1836 N 93°1277 E | Yes | Yes | Yes | 20 |
| 30. | DubaraniShyam Girls LPS | No 1 Dubarani | Arun Bora 7002612656 | 26°17'58'' N 93°53'19'' E | No | Yes | Yes | 50 |
| 31. | NabajyotiBarhola MES | No 1 Tengani | GopalTangma 6001383234 | 26°21'15'' N 93°55'40'' E | Yes | Yes | Yes | 70 |
| 32. | HerheriJanajati MES | Herheri | Rahul Dutta 8876960478 | 26°5580 N 93°6667 E | Yes | Yes | Yes | 60 |
| 33. | Gelabil Girls HS | Regmabagan | LP- BimalChutia 9854671253 ME- Hiroyna Bora | 26°2771 N 93°5491 E | Yes | Yes | No | 60 |

| | | | | | | | | |
|-----|-------------------------|------------|----------------------------------------|------------------------------|----|-----|-----|----|
| | | | 9435660633 | | | | | |
| 34. | Gelabil Gandhi Hindi LP | Regmabagan | Dipan Kumar Gogoi 9101576234 | 26°25'43 N 93°65'12 E | No | Yes | Yes | 20 |
| 35. | Bordubi LPS | Bordubi | Tapan Bora 9101934347 8812944708 | 26°33'51'' N 93°47'07'' E | No | Yes | Yes | 40 |

1. Khumtai Revenue Circle

| Sl No. | Name of Relief Camps | Camp In charge with Contact No | Name of Asstt. Teacher with Contact No. | Inmates Capacity | GPS Coordinates | Facilities available | | |
|--------|----------------------------------|----------------------------------------------------------|-----------------------------------------|------------------|----------------------------------|----------------------|----------------|-------------|
| | | | | | | Toilet | Drinking Water | Electricity |
| 1 | 1 NOKHUMTAI MODEL LPS | Sri BinoyRajkhowa, H.M. M-7896104413 | UTPOLA DOLEY M:-9101137091 | 40 | N- 26.6088887 E-93.8379786 | Yes | Yes | Yes |
| 2 | KHUMTAI HSS | Sri MinalBaruah,HM M-8638768906 | BhaskarKonwar 7002660487 | 130 | N26 36.645 E93 50.272 | Yes | Yes | Yes |
| 3 | LETEKU CHAPORI LPS | Mrs. Pori GogoiKonwar, H.M.,M-9531438534 | MrsKabitaGogoi M:-9365551507 | 45 | N26 36.168 E93 49.615 | Yes | Yes | Yes |
| 4 | NO.1 BUTALIKHUWA LPS | Sri AmbahadurChetry,HM, M-7002562841 | Gretashi Das M:-7002666032 | 40 | N26 34.951 E93 51.924 | Yes | Yes | Yes |
| 5 | NO.2 BUTALIKHUWA LPS | RunumaiGogoi HM M- 8876093791 | Pori Duwara M:-7002813869 | 35 | N26 35.433 E93 51.200 | Yes | Yes | yes |
| 6 | NO.1 BUTALIKHUWA BARBALI TUP LPS | Pranjal Das HM M:- 8486851343 7086598164 | Taslima Khatun M:-6003768118 | 30 | N26 34.321 E93 51.237 | Yes | Yes | yes |
| 7 | THENGAL GAON M.E.School | DRUNA PROVA SAIKIA HM M:- 9678815980 9395119949 | MINAKSHI SAIKIA M:-6000411719 | 60 | N26 37.215 E93 47.152 | Yes | Yes | yes |

| | | | | | | | | |
|----|--------------------------------------|-------------------------------------------------------|-----------------------------------------------|-----|----------------------------|-----|-----|-----|
| 8 | DANOHSUK LPS | Smti. Jita Moni Saikia HM M- 6002867562 | CHIDA NANDA DUTTA M:-9577340919 | 35 | N26.6285612 E93.7663046 | Yes | Yes | Yes |
| 9 | DUSUTIMUKH HIGH SCHOOL | Sri SashiGohain, H.M., M-9859216325 | JOY KUMAR MAHATU M:-8822870884 | 90 | N26 42.123 E93 49.400 | Yes | Yes | Yes |
| 10 | HATIMORA LPS | Smti Lucky Das, H.M., M-9101695857 | NijoraLoying M:-6000783255 | 40 | N26 40.955 E93 50.490 | Yes | Yes | Yes |
| 11 | BADULIPAR H.S. SCHOOL | SmtiHaripriya Bora, H.M., M-9101660617 | Somiron Devasaran M:-8822377680 | 100 | N26 40.382 E93 51.909 | Yes | Yes | Yes |
| 12 | SINGABILL LPS | Monika DAS M:-9395733514 | Bishnu Birinshi Hazarika M:- | 60 | N26 40.583 E93 52.197 | Yes | Yes | Yes |
| 13 | RANGAMUNI LPS | Mili Deb M:-7002903696 | Anjoli Guwala(SMC Member) M:-9707427163 | 50 | N26 40.021 E93 51.052 | Yes | Yes | Yes |
| 14 | LEBLEPI LPS | Md. Attauddin Ahmed, H.M., M-9101231126 | RUNIMA SARMAH M:-9854560614 | 150 | N26 39.775 E93 51.726 | Yes | Yes | Yes |
| 15 | NA-GAON LPS | Sri JitumoniBhuyan, M-7002248343 | Rakesh Loying M:-8638236717 | 80 | N26 40.223 E93 51.428 | Yes | Yes | Yes |
| 16 | DEBA KUMAR GOGOI MES | Sri TanuramGogoi, HM M- 7086718266 | UDAY SAIKIA M:-9435900142 | 50 | N26 35.555 E93 50.963 | Yes | Yes | Yes |
| 17 | 1 NO LIKSON LPS | Sompa Gogoi M:-6002422265 | PADUM CHANGMAI M:- 6001583702 | 100 | N26 38.688 E93 51.698 | Yes | Yes | Yes |
| 18 | APIRAM GOGOI GIRLS HIGH SCHOOL | SRI PRASANTA KR. GOGOI 9854026160 8011149304 | DebaKanta Bora M:-6000722952 | 80 | N26 38.590 E93 51.707 | Yes | Yes | Yes |
| 19 | GOLOK BORBORA HIGH SCHOOL | PURABI SENAPATI M:-8822063423 | Ashok Baruah M:-7896716166 | 110 | N26 38.691 E93 52.802 | Yes | Yes | Yes |

| | | | | | | | | |
|----|--------------------------------------|----------------------------------------|-------------------------------------|-----|--------------------------|-----|-----|-----|
| 20 | MAJCHAPORI JANAJATI HIGH SCHOO | SRI JIBON BORA 94357279017002432381 | AysutDuuta M:-9101576095 | 100 | N26 43.106 E93 52.347 | Yes | Yes | Yes |
| 21 | TINICHUKI MISSING LPS | LeelaKantaLoying M-9864147772 | PrabhatBori M:-7896123906 | 35 | N26 44.079 E93 53.343 | Yes | Yes | Yes |
| 22 | GULUNG PATHORI HIGH SCHOO | JOTIN DOLEY 9859372524 7002905068 | SuneswarMili M:-6002516533 | 100 | N26 43.135 E93 49.934 | Yes | Yes | Yes |
| 23 | SELEK GAON LPS | BUDHESWAR MORANG M-7086723697 | NAVA KANTA BORI M:-9101264816 | 30 | N26 43.050 E93 48.299 | Yes | Yes | Yes |
| 24 | ALAMI CHAPARI RAGADIA LPS | SONARAM DAWO M- 9365083993 | RAJAT TAMULY M:-6002926306 | 35 | N26 42.522 E93 47.646 | Yes | Yes | Yes |
| 25 | CHENI CHANDRA LOING MES | LAKHIRAM SUT M- 9954696127 | HOREN LOYING M:-9678315254 | 150 | N26 40.690 E93 46.853 | Yes | Yes | Yes |
| 26 | MISSIMI ATI AMGURI MES | GOJEN TAMULY M: 9859529388 | DILIP RAJKHOWA M: 7896424389 | 150 | N26 41.805 E93 47.324 | Yes | Yes | Yes |

1. Golaghat Revenue Circle : List of Proposed Relief Centre

| Sl. No | Name of Relief Camps | Camp Incharge with Contact No. | Inmate Capacity | GPS coordinates | Facilities available | | |
|-----------|-------------------------|-----------------------------------|--------------------|--------------------|----------------------|----------------|-----------------|
| | | | | | Toilet | Drinking Water | Electricit y |

| | | | | | | | |
|----|-------------------------------------------|-----------------------------------|----|-------------------------------|-----|-----|-----|
| 1 | Guwaljan Lower Primary School | Jyotish Rajkhowa (7399920099) | 10 | N 26°28.385′ E 094°04.346′ | Yes | Yes | No |
| 2 | Barishuwa Lower Primary School | Bhoban Gogoi (9707758874) | 10 | N 26°27.098′ E 094°05.056′ | Yes | Yes | No |
| 3 | Chokial Lower Primary School | Sri Pulaska Rajkhowa (7002760797) | 10 | N 26°27.342′ E 094°06.103′ | Yes | Yes | No |
| 4 | Chokial Muktab Lower Primary School | Khogen Bora (9365917139) | 10 | N 26°27.632′ E 094°05.101′ | Yes | Yes | No |
| 5 | Borkochari High School | Smt Sewali Gogoi (7002173326) | 20 | N 26°26.477′ E 094°07.499′ | Yes | Yes | Yes |
| 6 | Bamun Gaon Namghor | Hema Boruah (9435678198) | 15 | N 26°27.027′ E 094°03.290′ | Yes | Yes | No |
| 7 | Ghiladhari Senior Basic School | Sri Debakanta Chutia (8811849452) | 10 | N 26°27.058′ E 094°04.317′ | Yes | Yes | No |
| 8 | Athgaon Gaon Panchayat | Nabin Saikia (6901671946) | 8 | N 26°31.337′ E 093°56.325′ | No | No | Yes |
| 9 | Fatuwal Namghar | Babita Saikia (6900536203) | 15 | N 26°27.413′ E 094°00.978′ | Yes | Yes | Yes |
| 10 | Salikihat High School | Kiranmala Neog (8822321875) | 30 | N 26°29.293′ E 094°03.700′ | Yes | Yes | Yes |
| 11 | Bosa Bhoralua Lower Primary School | Bhabani Rajkhowa (9401909513) | 10 | N 26°30.020′ E 094°05.519′ | Yes | Yes | No |
| 12 | Gyanadoy Lower Primary School | Shimanta Das 7002212933 | 10 | N 26°28.986′ E 094°04.926′ | Yes | Yes | No |
| 13 | No.1 Rajonakhata Lower Primary School | Smt. Borsha Boruah (7002285992) | 10 | N 26°31.067′ E 094°05.675′ | Yes | Yes | Yes |
| 14 | Bokolai ME School | Smt Mafia Begum (7086696386) | 10 | N 26°31.072′ E 094°05.666′ | Yes | Yes | No |
| 15 | 3 rd Bosa Lower Primary School | Smt. Niru Hazarika (953126501) | 10 | N 26°28.292′ E 094°05.918′ | Yes | Yes | No |

| | | | | | | | |
|----|------------------------------------------|---------------------------------------|----|-------------------------------|-----|-----|-----|
| 16 | Dhonsiripar Lower Primary School | Miss Purnima Bora (739984455) | 15 | N 26°31.338′ E 093°56.321′ | Yes | Yes | Yes |
| 17 | Sonkerdev Lower Primary School | Krishna Bora (9101640496) | 10 | N 26°29.863′ E 094°03.923′ | No | No | No |
| 18 | Kathkotia Lower Priamry School | Nilima Mili (9854820416) | 8 | N 26°29.934′ E 093°57.611′ | Yes | Yes | Yes |
| 19 | Lunpuria Lower Primary School | Mitali Gogoi (6003489224) | 10 | N 26°25.782′ E 094°07.034′ | Yes | Yes | Yes |
| 20 | Molahanitup LP School | Sri. Subhrajyoti Gohain 8486228099 | 10 | N26.387467 E93.961467 | Yes | Yes | Yes |
| 21 | Hautoli Dhansiripar ME School | Mridul Gogoi 9707866006 | 10 | | Yes | Yes | Yes |
| 22 | Aitoniamiri LP School | Daisy Saikia 9401515160 | 10 | N26.4387 E93.965217 | Yes | Yes | Yes |
| 23 | Kuwari Gaon LP School | Lombit Handique 7896505038 | 10 | | Yes | Yes | Yes |
| 24 | Nogora High School | Ajanta Baruah 7002018635 | 25 | N26.404833 E93.96495 | Yes | Yes | Yes |
| 25 | No.5 Mudoigaon Balika Buniyadi Vidyalaya | Nabanita Saikia (9401934126) | 20 | | Yes | Yes | Yes |
| 26 | Bosa Bokotial Gyanpith High School | Anu Kr. Rajkhowa (7002126347) | 22 | | Yes | Yes | Yes |
| 27 | Kharjan L.P.School | Dipanjali Bora (6002130630) | 18 | N26.494833 E94.085633 | Yes | Yes | Yes |

CHILD FRIENDLY SPACE UNDER GOLAGHAT REVENUE CIRCLE

| Sl.no | Name of the Proposed Relief Centre |
|--------------|-------------------------------------------|
| 1 | Borkochari High School |
| 2 | Salikihat High School |
| 3 | No.2 Bosa Lower Primary School |
| 4 | No.1 Rajonakhata Lower Primary School |
| 5 | Bhulaguri Lower Primary School |
| 6 | Dhonsiripara Lower Primary School |
| 7 | Rupjyoti M. E School, Golaghat Town |
| 8 | Aitoniapara LP School |
| 9 | Veta Quarter, Noragaon |
| 10 | No.5 Mudoigaon Balika Buniyad Vidyalaya |

Raised Platform and Highlands

Raised Platforms Under Dergaon Revenue Circle

1. LEMCHAPORI- (N 26°46.194', E 093°57.560')
2. NATUN CHAPORI-(N 26°47.340', E 093°58.196')
3. SRISTIKA- (N 26°46.138', E 093°56.325')
4. NO 2 GORMORA - (N 26°44.698', E 093°53.883')

Helipads

1. Golaghat Sadar Division: Golaghat Stadium

N – 26°30' 46.99" E – 93°58' 13.50"

1. Dergaon: Police Training Center

3. Bokakhat Sub Division - 3 Nos. (Temporary)

- i) Geleki N – 26°36' 23.17" E – 93°28' 8.83"
- ii) Bokakhat N – 26°38' 11.9" E – 93°35' 52"
- iii) Behora..... N – 26°63' 82.53" E – 93°71' 15.44"

Population Estimate for emergency Shelter:

MPS 1.4

| Estimate of Population who would require emergency shelter for 2023(Circle level) | | | | | | | | | | | |
|------------------------------------------------------------------------------------|----------|--------|---------|--------|----------|--------|-----------------------------|--------|----------------|-------------------|-------------|
| Name of the Revenue Circle | Children | | Elderly | | Disabled | | Persons with severe Disease | | Pregnant Women | Lactating Mothers | Total Women |
| | Male | Female | Male | Female | Male | Female | Male | Female | | | |
| Dergaon | 372 | 372 | 340 | 293 | 68 | 53 | 43 | 41 | 46 | 53 | 858 |

Adkl Deputy Commissioner &
CEO, DDMA, Golaghat

Circle Officer
Dergaon Revenue Circle
Dergaon Revenue Circle

| Estimate of Population who would require emergency shelter for 2023(Circle level) | | | | | | | | | | | |
|------------------------------------------------------------------------------------|----------|--------|---------|--------|----------|--------|------------------------------|--------|----------------|-------------------|-------------|
| Name of the Revenue Circle | Children | | Elderly | | Disabled | | Persons with severe Diseases | | Pregnant Women | Lactating Mothers | Total Women |
| | Male | Female | Male | Female | Male | Female | Male | Female | | | |
| Bokakhat | 2187 | 1458 | 212 | 142 | 169 | 113 | 167 | 85 | 243 | 332 | 2373 |

Adkl Deputy Commissioner &
CEO, DDMA, Golaghat

Circle Officer
Bokakhat Rev. Circle
BOKAKHAT REVENUE CIRCLE

| Estimate of Population who would require emergency shelter for 2023(Circle level) | | | | | | | | | | | |
|------------------------------------------------------------------------------------|----------|--------|---------|--------|----------|--------|---------------------|--------|----------------|-------------------|-------------|
| Name of the Revenue Circle | Children | | Elderly | | Disabled | | Persons with severe | | Pregnant Women | Lactating Mothers | Total Women |
| | Male | Female | Male | Female | Male | Female | Male | Female | | | |
| GOLAGHAT | 233 | 194 | 159 | 101 | 20 | 20 | 0 | 0 | 34 | 44 | 424 |

Adkl Deputy Commissioner &
CEO, DDMA, Golaghat

Circle Officer(A)
Golaghat Rev. Circle
Circle Officer (A)
Golaghat Revenue Circle
Golaghat

| Estimate of Population who would require emergency shelter for 2022 (Circle level) | | | | | | | | | | | |
|------------------------------------------------------------------------------------|----------|--------|---------|--------|----------|--------|------------------------------|--------|----------------|-------------------|-------------|
| Name of the Revenue Circle | Children | | Elderly | | Disabled | | Persons with severe Diseases | | Pregnant Women | Lactating Mothers | Total Women |
| | Male | Female | Male | Female | Male | Female | Male | Female | | | |
| Khuntai | 868 | 995 | 872 | 1113 | 102 | 89 | 0 | 1 | 164 | 215 | 2577 |

*Adl Deputy Commissioner &
CEO, DDMA, Golaghat*

sd
Circle Officer
Khuntai Revenue Circle

| Estimate of Population who would require emergency shelter for 2023 (Circle level) | | | | | | | | | | | |
|------------------------------------------------------------------------------------|----------|--------|---------|--------|----------|--------|------------------------------|--------|----------------|-------------------|-------------|
| Name of the Revenue Circle | Children | | Elderly | | Disabled | | Persons with severe Diseases | | Pregnant Women | Lactating Mothers | Total Women |
| | Male | Female | Male | Female | Male | Female | Male | Female | | | |
| Sarupathar | 198 | 184 | 52 | 34 | 16 | 12 | 5 | 3 | 22 | 30 | 52 |

*Adl Deputy Commissioner &
CEO, DDMA, Golaghat*

sd
Circle Officer
Sarupathar Revenue Circle
CIRCLE OFFICER
SARUPATHAR REVENUE CIRCLE
SARUPATHAR

| Estimate of Population who would require emergency shelter for 2023 (Circle level) | | | | | | | | | | | |
|------------------------------------------------------------------------------------|----------|--------|---------|--------|----------|--------|------------------------------|--------|----------------|-------------------|-------------|
| Name of the Revenue Circle | Children | | Elderly | | Disabled | | Persons with severe Diseases | | Pregnant Women | Lactating Mothers | Total Women |
| | Male | Female | Male | Female | Male | Female | Male | Female | | | |
| Morongi | 108 | 88 | 52 | 33 | 17 | 9 | 4 | 4 | 16 | 23 | 173 |

sd
Circle Officer
Morongi Rev. Circle
CIRCLE OFFICER
Morongi Rev Circle

*Adl Deputy Commissioner &
CEO, DDMA, Golaghat*

Evacutaion Plan

FLOOD EVACUATION PLAN

BOKAKHAT REVENUE CIRCLE AREA

| ZONE BOKAKHAT | AREA | EVACUATION POINT | OFFICER- INCHARGE | CONTACT | RELIEF CAMP LOCATION |
|--------------------------------------------------------------------------------------------------|-------------------------------------------------|---------------------|------------------------------|------------|--------------------------------------------|
| ZONAL OFFICER SRI SHOUVIK DUTTA,CIRCLE OFFICER,BOKAKHAT REVENUE CIRCLE 7577941542 | BELOGURI,BAMUN GAON,KANDHULIMARI,AGERATOLI | DHANSIRIMUKH | DHARMA KUMAR DAS | 9854452157 | DHANSIRIMUKH JANAJATI MVS 9101428510 |
| | MORIAHULA,DHANSIRITEMERA,RIRI,NIKORI,DIGHALIATI | NIKORI GHAT | Station Officer, F&ESS | | POROGONIA HIGH SCHOOL 9365099158 |

*Transportation facilities will be available at the respective evacuation points.

*Boarding as well as lodging facility will be provided at relief camps.

*Adkl Deputy Commissioner &
CEO,DDMA, Golaghat*

*Circle Officer (A)
Bokakhat Revenue Circle
BOKAKHAT REVENUE CIRCLE*

FLOOD EVACUATION PLAN

GOLAGHAT REVENUE CIRCLE

| GOLAGHAT REV. CIRCLE | AREA | EVACUATION POINT | OFFICER-IN- CHARGE | CONTACT NO. | RELIEF CAMP LOCATION |
|---------------------------------------------------------------------------------|-------------------------------------------------|-------------------------------------------------------------------------|-----------------------------------------------------------------|-------------|--------------------------------------|
| Smti. Papari Das , Circle Officer Golaghat Rev. Circle. 8144201734 | MOUZA: Moukhuwa, Kacharihat, Athgaon | Nearest Community Hall/ Health Center/ Schools/ Namghar.etc | Satyedra Langthasa, RTC F&ES, GOLAGHAT. NDRF, SDRF. | 9678791723 | Nearest Designated Relief Camp |
| Sri Satrajit Neog , Circle Officer(A) Golaghat Rev. Circle. 9957562200 | MOUZA: Dhekial, Dakhinhengera, Ghiladhari | | | | Nearest Designated Relief Camp |

*Transportation facilities will be available at the respective evacuation point.

*Boarding as well as lodging facility will be provided at relief camps.

*Adkl Deputy Commissioner &
CEO,DDMA, Golaghat*

*Circle Officer (A)
Golaghat Revenue Circle
Golaghat Revenue Circle
Golaghat*

Evacuation plan for the risk communities under Sarupathar Revnue Circle

| Name of Zonal Officer | Area | Evacuation Point | Name of Officer in-charge | Relief Camp location with Camp in-charge & contact no. |
|----------------------------------------------------------------------|-------------|------------------|----------------------------------------------------------------------|-------------------------------------------------------------|
| Sri Hemanga Nobis Circle Officer, Sarupathar Revenue Circle | Borbali Tup | Borbali | Sri Nandeswar Bora, S/O, Fire & ES, Sarupathar (6003365815) | Borbali ME School (Dulal Ch. Chutia) 8011546312 |
| | Amguri Tup | Amguri | | Amguri Basapathar MES (Kamal Ch. Gogoi) 9957108586 |


Addl Deputy Commissioner &
CEO, DDMA, Golaghat



Circle Officer
Sarupathar Revenue Circle
Sarupathar

**Evacuation routes and safe passages for population who are likely to be affected by Flood under
Dergaon Revenue Circle**

The villages which are mostly affected by flood and where evacuation is generally required are Sristika, Natunchapori, Lemchapori, The following plan is prepared for safe evacuation of people under Dergaon Revenue Circle.

| Point of Evacuation | Villages covered | Departments who will be engaged in the evacuation process | Contact Person for better communication during evacuation | Relief Camp |
|---------------------|------------------------------------|-----------------------------------------------------------|----------------------------------------------------------------------------------|-----------------------------------|
| Bahguri Embankment | Lemchapori, Natunchapori, Sristika | SDRF, NDRF, Health dept, Volunteers | Station Officer, F&ESS, Dergaon and Gaon Pradhan, Lot Mandol of respective area. | Bahguri Udayan Tribal High School |


 Circle Officer
 Dergaon
 Dergaon Revenue Circle



 Addl Deputy Commissioner &
 CEO, DDMA, Golaghat

1.3

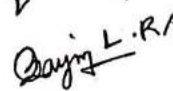
Evacuation routes and safe passages for population who are likely to be affected by Flood under Morongi Revenue Circle

The villages which are mostly affected by flood and where evacuation is generally required are Halmora tup, No1 Koiborta and kuruka gaon. The following plan is prepared for safe evacuation of people under Morongi Revenue Circle.


| Point of Evacuation | Villages covered | Departments who will be engaged in the evacuation process | Contact Person for better communication during evacuation | Relief Camp |
|---------------------|-------------------------------------------|-----------------------------------------------------------|----------------------------------------------------------------------------------------------|-------------|
| Dhansiripar LPS | Halmora tup, No1 Koiborta and kuruka gaon | SDRF, NDRF, Health dept, Volunteers | Station Officer, F&ESS, Golaghat and concern Gaon Pradhan & Lot Mandol of Morongi Rev.Circle | Kuruka MES |


 Circle Officer
 Morongi Revenue Circle
 CIRCLE OFFICER
 Morongi Rev Circle

 IAS
 IAS

 L.R.A
 L.R.A

 I.M
 I.M


 Adtl Deputy Commissioner &
 CEO, DDMA, Golaghat

Evacuation routes and safe passages for population who are likely to be affected by Flood under Khumtai Revenue Circle.

The villages which are mostly affected by flood and where evacuation is generally required are No. 1 Bokuli Chapori, No.2 Bokuli Chapori ,No.2 Vokat Chapori and Nakkati Chapori. The following plan is prepared for safe evacuation of people under Khumtai Revenue Circle.

| Point of Evacuation | Villages covered | Departments who will be engaged in the evacuation process | Contact Person for better communication during evacuation | Relief Camp |
|------------------------|-----------------------------------------------------------------------------------|-----------------------------------------------------------|--------------------------------------------------------------------------------------------------|--------------|
| Nakkati Tinichuki MES. | No. 1 Bokuli Chapori, No.2 Bokuli Chapori ,No.2 Vokat Chapori and Nakkati Chapori | SDRF, NDRF, Health dept, Volunteers | Station Officer, F&ESS, Golaghat and concern Gaon Pradhan & Lot Mandol of Khumtai Revenue Circle | Badulipar HS |

[Signature]
Addl Deputy Commissioner &
CEO, DDMA, Golaghat

Chinmay Borth,
F.O, Khumtai
Rev Circle.

-Sd-
Circle Officer
Khumtai Revenue Circle.

5.2.2 List of boats available under the Revenue Circles

1. List of boats with owner details Under Bokakhat Rev. Circle

| Sl.No. | Name of Boat Owner | Village | Contact No. | Capacity (in Nos.) | Type of Boat |
|--------|--------------------|----------------------|-------------|--------------------|------------------------------|
| 1 | Chandan Mijar | Borjuri bagicha Gaon | 8811954549 | 5 | Country Boat without Machine |
| 2 | Bijoy bauri | Borjuri bagicha Gaon | 8761852085 | 5 | Country Boat without Machine |
| 3 | Ranjan Soren | Borjuri bagicha Gaon | 6001398694 | 5 | Country Boat without Machine |
| 4 | Umesh Mirdha | Borjuri bagicha Gaon | | 5 | Country Boat without Machine |
| 5 | Khogen jaiswal | Borjuri bagicha Gaon | 7399101254 | 5 | Country Boat without Machine |
| 6 | Ram chandra Sahani | Borjuri Gaon | 6003166151 | 5 | Country Boat without Machine |
| 7 | Mohesh Bhumij | Borjuri Gaon | 9864705640 | 5 | Country Boat without Machine |
| 8 | Chandan Bhumij | Borjuri Bagicha Gaon | 8034893062 | 5 | Country Boat without Machine |
| 9 | Amir Mardi | Borjuri Bagicha Gaon | 9365775372 | 5 | Country Boat without Machine |
| 10 | Dhananjay Kutum | Borjuri Bagicha Gaon | 6002752942 | 5 | Country Boat without Machine |
| 11 | Cheniram Kuch | Diffaloo pathar | 9957681313 | 15 | Country Boat without Machine |
| 12 | Prodip Bora | Diffaloo pathar | 9957086376 | 15 | Country Boat without Machine |
| 13 | Romesh Saikia | Diffaloo pathar | 8876077580 | 15 | Country Boat without Machine |
| 14 | Loknath Bora | Diffaloo pathar | 6000137344 | 15 | Country Boat without Machine |
| 15 | Dipen Saikia | Diffaloo pathar | 6002206704 | 15 | Country Boat without Machine |
| 16 | Pramod Sahani | Diffaloo pathar | 9365650150 | 15 | Country Boat without Machine |

| | | | | | |
|----|--------------------|-----------------|------------|----|------------------------------|
| 17 | Mohan Das | Japori pathar | 6001903646 | 15 | Country Boat without Machine |
| 18 | Suren Saikia | Japori pathar | 9954560618 | 15 | Country Boat without Machine |
| 19 | Indrajit Saikia | Tamuly pathar | 8638189289 | 15 | Country Boat without Machine |
| 20 | Pariskit Boruah | Tamuly pathar | 8486192168 | 15 | Country Boat without Machine |
| 21 | Dilip Dutta | Diffaloo pathar | 8876459718 | 15 | Country Boat without Machine |
| 22 | Ranjit Sah | 2 No. Sildubi | 6900778879 | 10 | Country Boat without Machine |
| 23 | Jayanta Charoh | 2 No. Sildubi | 6008271080 | 10 | Country Boat without Machine |
| 24 | Horikanta Charjong | 2 No. Sildubi | 9864178585 | 10 | Country Boat without Machine |
| 25 | Indeswar Kutum | 2 No. Sildubi | 6900361368 | 10 | Country Boat without Machine |
| 26 | Khogen Charah | 2 No. Sildubi | 6000723382 | 10 | Country Boat without Machine |
| 27 | Ramu Bhakta | Mohpara gaon | 6900821909 | 10 | Country Boat without Machine |
| 28 | Prasanta Gogoi | Mohpara gaon | 789650325 | 10 | Country Boat without Machine |
| 29 | Ananta Baruah | Mohpara gaon | 8812010319 | 10 | Country Boat without Machine |
| 30 | Jiten Gogoi | Mohpara gaon | 8638863775 | 10 | Country Boat without Machine |
| 31 | Minaram Gogoi | Mohpara gaon | 7896563802 | 10 | Country Boat without Machine |
| 32 | Hemadhar Gogoi | Mohpara gaon | 7896036267 | 10 | Country Boat without Machine |
| 33 | Navin Gogoi | Mohpara gaon | 9365665769 | 10 | Country Boat without Machine |
| 34 | Kiran Gogoi | Mohpara gaon | 9365176388 | 10 | Country Boat without Machine |
| 35 | Budheswar Gogoi | Mohpara gaon | 6900597038 | 10 | Country Boat without Machine |

| | | | | | |
|----|--------------------|---------------|------------|----|------------------------------|
| 36 | Lalit gogoi | Lukhurakhonia | 8638759997 | 10 | Country Boat without Machine |
| 37 | Montu Gogoi | Lukhurakhonia | 9101185441 | 10 | Country Boat without Machine |
| 38 | Diju Tamuly | Lukhurakhonia | 8133948374 | 10 | Country Boat without Machine |
| 39 | Baliram Gogoi | Lukhurakhonia | 8472923852 | 10 | Country Boat without Machine |
| 40 | Bitu Gogoi | Lukhurakhonia | 9957924761 | 10 | Country Boat without Machine |
| 41 | Jayanata Gogoi | Lukhurakhonia | 9854682933 | 10 | Country Boat without Machine |
| 42 | Ganesh Nath | Lukhurakhonia | 8638806375 | 10 | Country Boat without Machine |
| 43 | Gulap Saikia | Lukhurakhonia | 8752068879 | 10 | Country Boat without Machine |
| 44 | Sivaram Sahani | Bohikhuwa | 8638962183 | 10 | Country Boat without Machine |
| 45 | Nirmal Sahani | Bohikhuwa | | 10 | Country Boat without Machine |
| 46 | Kehuram Hazarika | Bohikhuwa | | 10 | Country Boat without Machine |
| 47 | Aikenath Kutum | Bohikhuwa | 9954447757 | 10 | Country Boat without Machine |
| 48 | Bolin Charah | Bohikhuwa | | 10 | Country Boat without Machine |
| 49 | Banikanta Charah | Bohikhuwa | 9954105680 | 10 | Country Boat without Machine |
| 50 | Dipu Doley | Bohikhuwa | 9085402099 | 10 | Country Boat without Machine |
| 51 | Gopal Sunkurang | Beloguri | 7002888216 | 10 | Country Boat without Machine |
| 52 | Bikudhar Kutum | Beloguri | 6003162927 | 10 | Country Boat without Machine |
| 53 | Lakshman Sunkurung | Beloguri | 9365215199 | 10 | Country Boat without Machine |
| 54 | Dimbeswar Kutum | Beloguri | 9101451735 | 10 | Country Boat without Machine |
| 55 | Pabitra Pathgiri | Beloguri | 6000054511 | 10 | Country Boat without Machine |

| | | | | | |
|----|--------------------|------------------|------------|----|------------------------------|
| 56 | Khogen Pegu | Beloguri | | 10 | Country Boat without Machine |
| 57 | Nokoram Doley | Beloguri | | 10 | Country Boat without Machine |
| 58 | Surno pathgiri | Beloguri | 9085984530 | 10 | Country Boat without Machine |
| 59 | Meghnath Kutum | Beloguri | | 10 | Country Boat without Machine |
| 60 | Lalit Kutum | Beloguri | | 10 | Country Boat without Machine |
| 61 | Bolen Pachung | Bamun Gaon | 9954935578 | 10 | Country Boat without Machine |
| 62 | Poya Pegu | Bamun Gaon | | 10 | Country Boat without Machine |
| 63 | Doyaram Pegu | Agoratoli | 9954026304 | 10 | Country Boat without Machine |
| 64 | Suneswar Kardong | Agoratoli | 9101400130 | 10 | Country Boat without Machine |
| 65 | Ram Kumar Mahato | Kandhulimari | 8486982146 | 5 | Country Boat without Machine |
| 66 | Mohotjit Chauhan | Kandhulimari | 6001795640 | 5 | Country Boat without Machine |
| 67 | Kanai Urang | Kandhulimari | 8486875499 | 5 | Country Boat without Machine |
| 68 | Ram Prasad Chauhan | Kandhulimari | 7086210277 | 5 | Country Boat without Machine |
| 69 | Mohan Majhi | Kandhulimari | 8474986423 | 5 | Country Boat without Machine |
| 70 | Lokheswar Karmakar | Kandhulimari | 7637894538 | 5 | Country Boat without Machine |
| 71 | Suren Urang | Kandhulimari | 9101810672 | 5 | Country Boat without Machine |
| 72 | Lilebahadur Chetry | Kandhulimari | 8471869178 | 5 | Country Boat without Machine |
| 73 | Mridul Chetia | Kandhulimari | 6000364164 | 5 | Country Boat without Machine |
| 74 | Dicher Kama | Majdolopa Kemeru | 6002323050 | 5 | Country Boat without Machine |
| 75 | Lavhya Pachung | Sial Chapori | 6001890211 | 5 | Country Boat without Machine |

| | | | | | |
|----|-----------------|-------------------------|-------------|---|------------------------------|
| 76 | Gagan Pegu | Bamun Chapori | 60025286826 | 5 | Country Boat without Machine |
| 77 | Ananda Bori | Borbali | 6002099172 | 5 | Country Boat without Machine |
| 78 | Lakhi Doley | Ruhita Chapori | 6001287405 | 5 | Country Boat without Machine |
| 79 | Gobin pachung | Bhulukaguri | 9864177029 | 5 | Country Boat without Machine |
| 80 | Posen Bori | Bortika | 6000936311 | 5 | Country Boat without Machine |
| 81 | Thaneswar Bori | Bortika | | 5 | Country Boat without Machine |
| 82 | Sumeswar Doley | Bongkuwal | 6001986823 | 5 | Country Boat without Machine |
| 83 | Prasanta Loying | Bongkuwal | 9365558796 | 5 | Country Boat without Machine |
| 84 | Robin Loying | Goroimari | 7086621279 | 5 | Country Boat without Machine |
| 85 | Ashok Bori | Goroimari | 7637920242 | 5 | Country Boat without Machine |
| 86 | Bhagya Taid | Bongkuwal | 6001469356 | 5 | Country Boat without Machine |
| 87 | David Dawo | Bongkuwal | 6001631449 | 5 | Country Boat without Machine |
| 88 | Hemakanta Bori | Afala | 6002327465 | 5 | Country Boat without Machine |
| 89 | Janak Bori | Afala | 9365056244 | 5 | Country Boat without Machine |
| 90 | Khogen Pegu | Borbali(Lohore Chapori) | 6003321827 | 5 | Country Boat without Machine |
| 91 | Prodip Das | Borpak | 6001626806 | 5 | Country Boat without Machine |
| 92 | Satya Das | Borpak | 6003283071 | 5 | Country Boat without Machine |
| 93 | Ananta Loying | Borpak | 9957660317 | 5 | Country Boat without Machine |
| 94 | Jatin Pegu | Nikori | 6900873275 | 5 | Country Boat without Machine |
| 95 | Prem Loying | Nikori | 9957438088 | 5 | Country Boat without Machine |

| | | | | | |
|-----|-----------------|----------------------------|------------|---|------------------------------|
| 96 | Polash Loying | Nikori | 7896125461 | 5 | Country Boat without Machine |
| 97 | Tarun Taid | Nikori | 9954725890 | 5 | Country Boat without Machine |
| 98 | Anil Pathori | Nikori | 9101944402 | 5 | Country Boat without Machine |
| 99 | Manash Bori | Nikori | 6002978157 | 5 | Country Boat without Machine |
| 100 | Romen Pathori | Nikori | 7896429587 | 5 | Country Boat without Machine |
| 101 | Bhaity Doley | Dhansiri Temera(Pub) | 6001144072 | 5 | Country Boat without Machine |
| 102 | Pingku Bori | Dhansiri Temera(Pub) | 6001394203 | 5 | Country Boat without Machine |
| 103 | Diganta Doley | Dhansiri Temera(Pub) | 6000537099 | 5 | Country Boat without Machine |
| 104 | Rangmal Kutum | Dhansiri Temera(Pub) | 6001784384 | 5 | Country Boat without Machine |
| 105 | Bhaben Das | Dhansiri Temera(Hanchora) | 6001754175 | 5 | Country Boat without Machine |
| 106 | Nayan Morang | Dhansiri Temera(Alengmari) | | 5 | Country Boat without Machine |
| 107 | Mineswar Mili | Dhansiri Temera(Alengmari) | 6002034030 | 5 | Country Boat without Machine |
| 108 | Biju Medhi | Dhansiri Temera(Alengmari) | | 5 | Country Boat without Machine |
| 109 | Sunil Kutum | Dhansiri Temera(Alengmari) | 9365633725 | 5 | Country Boat without Machine |
| 110 | Rajen Bori | Riri | 6002700107 | 5 | Country Boat without Machine |
| 111 | Ratnakanta Bori | Riri | 6001409480 | 5 | Country Boat without Machine |
| 112 | Arvinda Bori | Riri | 9101074212 | 5 | Country Boat without Machine |
| 113 | Bolin Bori | Riri | | 5 | Country Boat without Machine |
| 114 | Moniram Das | Kuruabahi | | 5 | Country Boat without Machine |
| 115 | Bhaity Sabar | Kuruabahi | | 5 | Country Boat without Machine |

| | | | | | |
|-----|-----------------|-----------------|------------|-----|------------------------------|
| 116 | Ratul Das | Kuruabahi | | 5 | Country Boat without Machine |
| 117 | Nandeswar Das | Kuruabahi | | 5 | Country Boat without Machine |
| 118 | Suren Das | Kuruabahi | | 5 | Country Boat without Machine |
| 119 | Navin Das | Kuruabahi | | 5 | Country Boat without Machine |
| 120 | Nabin Kutum | Dhansirimukh | 9365323705 | 100 | Ferry |
| 121 | Sarbeswar Doley | Dhansirimukh | 6001032284 | 100 | Ferry |
| 122 | Kalu Mala | Dhansiri Temera | 9954672737 | 50 | Ferry |

2 . List of Boats With Owner details under Dergaon Rev. Circle

| Sl No | Owner Name | Contact number | No of Boats | Type of Boat |
|-------|-------------------------------------|----------------|-------------|--------------|
| 1 | Sri Dulal Das S/o- Lt Sunaram | 9864428830 | 1 No | Country Boat |
| 2 | Sri Gunin Das S/o-Lt Bhuban Das | 9864428830 | 1 No | Country Boat |
| 3 | Sri Nipul Das, S/o- Hiteswar Das | 6900752919 | 1 No | Country Boat |
| 4 | Sri Krishna Das S/o- Lt Bahadur Das | 6000849874 | 1 No | Country Boat |
| 5 | Sri Kushal Das S/o- Dulal Das | 9101717753 | 1 No | Country Boat |
| 6 | Sri Dip Saikia | 9954900482 | 1 No | Country Boat |
| 7 | Sri Hareswar Saikia | 6000740346 | 1 No | Country Boat |
| 8 | Sri Brojen Saikia | 9707578820 | 1 No | Country Boat |
| 9 | Sri Monuj Hazarika | 9707578577 | 1 No | Country Boat |
| 10 | Sri Dipen Saikia | 8134831498 | 1 No | Country Boat |
| 11 | Sri Niren Bora | 9101219939 | 1 No | Country Boat |
| 12 | Sri Rajib Baruah | 7099841088 | 1 No | Country Boat |

3.. list of boats Owner under Khumtai Rev. Circle

Annexure-C

| Sl No | Name of Boat Owner | Address and Contact No | No of Boats | Type of Boat(Country boat with Machine, Country boat without Machine, Ferry) | Capacity of Boat |
|-------|--------------------|---------------------------------|-------------|------------------------------------------------------------------------------|------------------|
| 1 | Nabin Gogoi | Liksonpam M-9678445706 | 1 | Country boat without Machine | 12 |
| 2 | Mridul Gogoi | Liksonpam M-6002554693 | 1 | Country boat without Machine | 10 |
| 3 | Dilip Gogoi | Liksonpam M-6900804475 | 3 | Country boat without Machine | 13 |
| 4 | Pradip Gogoi | Liksonpam M-6003015025 | 1 | Country boat without Machine | 10 |
| 5 | Umananda Loying | Uppartemera M-8133984316 | 1 | Country boat without Machine | 10 |
| 6 | Puchow Bori | Uppartemera M-7896502273 | 1 | Country boat without Machine | 12 |
| 7 | Narayan Das | Uppartemera M-7002483654 | 1 | Country boat without Machine | 10 |
| 8 | Upen Pathori | No2 Pathori M-9365436251 | 1 | Country boat without Machine | 15 |
| 9 | Moneswar Pegu | No1 Bokuli | 1 | Country boat without Machine | 15 |
| 10 | Machuwa Bori | No1 Bokuli M-6002384042 | 1 | Country boat without Machine | 12 |
| 11 | Aditya Das | No2 Vakati Chapori M-7896473711 | 1 | Country boat without Machine | 18 |
| 12 | Naren Das | No2 Vakati Chapori M-9957295606 | 1 | Country boat without Machine | 20 |
| 13 | Shantanu Das | No2 Vakati Chapori M- | 1 | Country boat without Machine | 15 |

| | | | | | |
|----|-------------------|------------------------------|---|------------------------------|----|
| | | 6001180175 | | | |
| 14 | Phukan Pegu | No2 Vakati Chapori | 1 | Country boat without Machine | 18 |
| 15 | Dudu Gogoi | Liksonpam M-8811076850 | 1 | Country boat without Machine | 10 |
| 16 | Saru Gogoi | Liksonpam M-6003017025 | 1 | Country boat without Machine | 10 |
| 17 | Vikuram mili | Kancha Chapori | 1 | Country boat without Machine | 15 |
| 18 | Ranjit Pujari | Nakkati M-7896423058 | 1 | Country boat without Machine | 10 |
| 19 | Jatin Baruah | Nakkati M-9954613154 | 1 | Country boat without Machine | 12 |
| 20 | Jaharlal Doley | Nakkati M-8812039456 | 1 | Country boat without Machine | 8 |
| 21 | Umala Pegu | Nakkati M-7086675928 | 1 | Country boat without Machine | 10 |
| 22 | Dharmendra Pegu | Nakkati M-7086677979 | 1 | Country boat without Machine | 10 |
| 23 | Sachi kanta Pegu | Nakkati M-7896210756 | 1 | Country boat without Machine | 12 |
| 24 | Moheshwar Robidas | Butolikhuwa Tup M-9365688088 | 1 | Country boat without Machine | 8 |
| 25 | Poresh Kurmi | Butolikhuwa Tup M-9401849053 | 1 | Country boat without Machine | 10 |

4. List of Boat Owner under Sarupathar Rev. Circle

| Sl No. | Name of Boat owner | Contact No. | Name of village | Type of Boat | Capacity of Boat |
|--------|----------------------|-------------|-----------------|--------------|------------------|
| 1 | Sri MahabirSahani | 6002584031 | Nabil | Country boat | 10 |
| 2 | Sri Deben Sahani | 7086331026 | Nabil | Country boat | 10 |
| 3 | Sri HarendraSahani | 7338921061 | Nabil | Country boat | 10 |
| 4 | Sri JitenSahani | 9984972652 | Nabil | Country boat | 10 |
| 5 | Sri KalicharanSahani | 9678543212 | Nabil | Country boat | 10 |

| | | | | | |
|----|------------------------|------------|-------------|--------------|----|
| 6 | Sri BatohuSahani | 9864223174 | Nabil | Country boat | 10 |
| 7 | Sri LakhindraSahani | 8254849140 | Nabil | Country boat | 10 |
| 8 | Sri GuorishankarSahani | 6003309013 | Nabil | Country boat | 10 |
| 9 | Sri MukhewarChutia | 6000131218 | Bordubi | Country boat | 10 |
| 10 | Sri SurenThangal | 9401829764 | Bordubi | Country boat | 10 |
| 11 | Sri Rajib Barda | 6002257093 | Borbali | Country boat | 6 |
| 12 | Sri Akub Machuwer | 9366001809 | Borbali | Country boat | 6 |
| 13 | Sri Thaneswar Boro | 7002743831 | Borbali | Country boat | 6 |
| 14 | Sri Abhinas Dang | 9954277959 | Borbali | Country boat | 6 |
| 15 | Sri Pitrus Maruwa | 9395217716 | Borbali | Country boat | 6 |
| 16 | Sri Enuel Barla | 9395277728 | Borbali | Country boat | 6 |
| 17 | Sri Aron Boro | 6002027012 | Borbali | Country boat | 6 |
| 18 | Sri Manik Boro | 7002249773 | Borbali | Country boat | 6 |
| 19 | Sri Pranab Boro | 7002925292 | Borbali | Country boat | 6 |
| 20 | Sri Horen Basumutary | 9365780467 | Borbali | Country boat | 6 |
| 21 | Sri Anil Boro | | Borbali | Country boat | 6 |
| 22 | Sri Sanjib Chutia | 6001445863 | Borbali | Country boat | 6 |
| 23 | Nobin Bora | 7002594847 | No.1 Panjan | Country boat | 10 |
| 24 | Sumit Thapa | 8761059497 | No.2 Panjan | Country boat | 10 |
| 25 | Banuware Sahani | 9365439750 | Bilgaon | Country boat | 10 |
| 26 | Madan Sahani | 7086904623 | Rangagorah | Country boat | 10 |
| 27 | Mohan Sahani | 6001362966 | Rangagorah | Country boat | 10 |
| 28 | Gopal Sahani | 9025679133 | Rangagorah | Country boat | 10 |
| 29 | Badri Sahani | 9864880820 | Bilgaon | Country boat | 10 |
| 30 | Bhardul Sahani | 7086904623 | Rangagorah | Country boat | 10 |
| 31 | Mridul Kurmi | 9706665732 | Nobil | Country boat | 10 |
| 32 | Niranjan Kurmi | 6900714529 | Nobil | Country boat | 10 |
| 33 | Jogen Gorh | 9394229167 | Nobil | Country boat | 10 |

5. List of Boat Owner under Golaghat Rev. Circle

| Sl.No. | Name | Address | Load Capacity | Phone Number |
|--------|-------------------|-------------------------------------------------------------------|---------------|--------------|
| 1 | Shri Shanatan Das | S/o: Lt. Horen Das No. 1 Koibortta Gaon, Mouza: Morongi | 5Nos. | 6003633077 |
| 2 | Shri Muhit Das | S/o: Lt. Piyal Das No. 1 Koibortta Gaon. Mouza Morongi | 5Nos. | 9954162177 |
| 3 | Shri Babu Das | S/o: Shri Hemokanto Das No. 1 Koibortta Gaon. Mouza Morongi | 5Nos. | 7086718496 |
| 4 | Shri Dipen Das | S/o: Mohon Das | 5Nos. | 6900997853 |

| | | | | |
|---|---------------------|----------------------------------------------------------------|-------|------------|
| | | No. 1 Koibortta Gaon. Mouza Morongi | | |
| 5 | Shri Sarupai Das | S/o: Lt. Lerela Das No. 1 Koibortta Gaon. Mouza Morongi | 5Nos. | 6003836329 |
| 6 | Shri Prakash Chetry | No.1 Koirbortta Gaon. Mouza: Morongi | 5Nos. | 7638060591 |
| 7 | Shri Bimal Das | S/o:Lt. Indeswar Das No. 1 Koibortta Gaon. Mouza Morongi | 5Nos. | |

6. List of Boats Owner under Morongi Revenue Circle.

| SI No. | Name of Owner | Address | Contact Number |
|--------|------------------------------------------------|---------------|----------------|
| 1 | Sri. Sanatan Das S/o. Lt. Horen Das | No.1 Koibarta | 6003633077 |
| 2 | Sri. Gajen Das S/o. Lt. Leng Das | No.1 Koibarta | 9707361530 |
| 3 | Sri. Muhit Das S/o. Lt. Pial Das | No.1 Koibarta | 9954162177 |
| 4 | Sri Gojen Das S/o. Lt Mohon Das | No.1 Koibarta | 9707361530 |
| 5 | Sri. Horupai Das S/o. Lerela Das | No.1 Koibarta | 6003836329 |
| 6 | Sri Babu Das S/o. Hemokanta Das | No.1 Koibarta | 7086718496 |
| 7 | Sri Kehuram Das S/o. Lt Tepu Ram Das | No.1 Koibarta | 7002156451 |
| 8 | Sri Horupai Das S/o.Lt. Lerela Das | No.1 Koibarta | 6003836329 |
| 9 | Sri Prokash Chetry S/o. Lt. Mohanlal Chetry | No.1 Koibarta | 7638060591 |
| 10 | Sri. Bimal Das S/o. Lt Indeswar Das | No.1 Koibarta | |
| 11 | Md. Kudos Ali S/o. Md. Muslim Ali | Halmoratup | 8011058955 |
| 12 | Md Haidor Ali S/o. Lt Abdul Halim | kuruka | 9707223650 |
| 13 | Md Umaruddin Ahmed S/o. Lt Amanulla Ahmed | Halmoratup | 9864595146 |
| 14 | Md Yakub Ali S/o. Lt Kudrot Ali | Halmoratup | 6901084937 |
| 15 | Rojabuddin Ahmed S/o.Lt Mofijuddin Ahmed | Halmoratup | 8761829197 |
| 16 | Md Intaj Ali | Halmoratup | 8011518555 |

| | | | |
|----|--------------------------------------------------|---------------------------------|------------|
| | S/o. Asraf Ali | | |
| 17 | Md Topkamotaddin Ahmed S/oLt Iyajotddin Ahmed | Halmoratup | 9707344689 |
| 18 | Md Nekibuddin Ahmed S/o.Lt Iyajotddin Ahmed | Halmoratup | 9365826846 |
| 19 | Md Samsul Haque S/o. Lt Chukur Ali | Halmoratup | 7002625134 |
| 20 | Md Nijamuddin Ahmed S/o. Lt Iyajotddin Ahmed | Halmoratup | 8638761547 |
| 21 | Bipul Saikia | Avoipuria | 9365226070 |
| 22 | Tuheswar Handique S/o. Probev Handique | Moinapar gaon | 9957837852 |
| 23 | Kiranjit Bora S/o.nokul Bora | Avoypuria Gaon | 9101385467 |
| 24 | Md Hannan Ali S/o. Lt Masaraf Ali | Borgoria Gaon | 9101042965 |
| 25 | Sri Mohon Kurmi S/O Shri Sunu Kurmi | Borgoria Gaon | 7002862918 |
| 26 | Shri Kukheswar Kurmi S/O Lt. Gohua Kurmi | Borgoria Gaon | 9435630291 |
| 27 | Shri Madrish Ali S/O. Lt.Masraf Ali | Borgoria Gaon | 9101906944 |
| 28 | Sri Gunamoni Das C/o:Lt. Rateswar Das | Morongi Bagan (Gandhi Gaon) | 8724992746 |
| 29 | Sri Bitul das C/o:Kathal Das | Morongi Bagan (Gandhi Gaon) | 6901168234 |
| 30 | Sri Durlav das C/o: kathal das | Morongi Bagan (Gandhi Gaon) | 6002767511 |
| 31 | Sri Chandhiram Das C/o: Lt. tilak Das | Morongi Bagan (Gandhi Gaon) | 6001037930 |
| 32 | Sri Rajib Chutia C/o: hareswar Chutia | Borchapori Gaon | 6000560982 |
| 33 | Sri Subjit Borborah C/o:Subas borborah | Borchapori Gaon | 6000560986 |
| 34 | Akanti Das C/o: Horu Das | Borchapori Gaon | 8638879487 |
| 35 | Sri Jiten Das C/o:Horu Das | Borchapori Gaon | 9365633626 |
| 36 | Ramesh Rajbonshi C/o: Lt. Rameswar Rajbonshi | Borchapori Gaon | 6000891304 |
| 37 | Sri Tongkeswar Saikia | No 2 Koiborta | 6001357076 |
| 38 | Sri Rebo Saikia | No. 2 Koiborta | 9954027143 |
| 39 | Sri Jibon Bora | No. 2 koiborta | 9365982941 |
| 40 | | Avoipuria | 9435708850 |

| | | | |
|----|-------------------|-----------|------------|
| | Sri Kiran Saikia | | |
| 41 | Sri Ranjit Saikia | Avoipuria | 9435585354 |
| 42 | Kiranjit Bora | Avoipuria | 9101385467 |

5.3 Communications and Media: Satellite phones , Wireless and V.H.F. stations are the quickest means of communication of weather warning and other important messages on flood and storm. Wireless and V.H.F. sets are available with the Police department. DDMA has one satellite phone provided by ASDMA for communication during emergency. Concerned Officers will ensure proper working of telephone during flood/storm. S.D.O Telephone Exchange, Golaghat may be requested to take steps to ensure proper working during flood and any other emergency situation. The District Information and Public Relation Officer (DIPRO) would make wide publicity for any warnings or awareness through Fixed Lous Speakers (FLS), Loud Speakers, through electronic or print media.

5.4. Waterways: The Waterways that can be used during floods to run Motorboats and Country-boats are as follows:

1. Brahmaputra River; 2. Dhansiri River; 3. Doyang River 4. Kakodonga River and several other streams and channels.

Besides, lakes, ponds and submerged low-lying land areas can also be used as Waterways. All these Waterways are vital in maintaining with cut-off and almost inaccessible areas in the District; and ensuring smooth distribution of Relief in those places; during the time of Floods.

Moreover, if any of the expected motorable roads gets cut off during high floods, Relief Supplies are to be ferried by machine/ country boats or air dropped.

5.5. Capability for Flood Forecasting:

Areas near the Brahmaputra River and the low-lying areas in the vicinity of Dhansiri and Kakodonga river are almost certain to experience floods; while other areas have varying degrees of probability of occurrence of floods. Some areas are not vulnerable as such; but may still experience flood in case of breach of protecting embankment. The intensity of the floods also varies.

The prediction of floods would be been done as follows.

1. Monitoring of Water Level of Local Rivers:

The Water Level of the Brahmaputra River and its tributary Dhansiri River, are being monitored by the Water Resources Deptt., Bokakhat Sub-Division. The Water Level data would be obtained from gauges installed at specific points in the rivers concerned. Crossing the Warning Level implies the probability of floods in the near future; while surpassing the Danger Level signifies actual occurrence of floods.

Action: The Water Resources Dept. (Bokakhat Sub-Division) is to inform the Deputy Commissioner (Golaghat), District Emergency Operation Centre, and all the Circle Officers of the District. The Water Level data [along with the Warning/ Danger Level marks; and the information whether the present levels concerned are rising/ falling/ remaining steady], by SMS/E mail/WT message on a daily basis without fail.

2. **Flood Forecasts of ASDMA & NESAC, IMD, and CWC**

The Assam State Disaster Management Authority (ASDMA) and North East Space Application Center (NESAC) provides early warning for Flood, prior to 24 or 48 hours, this can also be viewed at www.asdma.gov.in/www.imd.gov.in. The **Central Water Commission** of Govt. of India provides regular Flood Forecasts, which can be easily assessed at its own website www.cwc.gov.in.

Flood Gauge Sections :-

- A. At Dhansirimukh for river Brahmaputra,
(Geographical location = 26°40'35" N and 93°37'11" E) (**Danger Level 75.00m**),
- B. At Numaligarh for river Dhansiri,
(Geographical location = 26°37'51" N 93°43'52" E) and (**Danger Level 78.42m**),

5.6 NON GOVERNMENT ORGANIZATIONS

| SL NO | NAME OF THE ORGANIZATION | AREA OF WORK | CONTACT DETAILS |
|-------|---------------------------------------------------------------|---------------------|------------------------|
| 1 | North East Disaster Managemet Social Welfare Society(NEDMSWS) | Sarupathar,Bokakhat | 98646-83138 |
| 2 | Socio Economic Environment Development Society(Seeds) | Sarupathar,Dergaon | 99542-77792 |
| 3 | Vox Populi | Golaghat | 97060-10535 |
| 4 | North East Area Development Society(NEADS) | Golaghat,Bokakhat | 94351-50854 |
| 5 | Revolution NGO | Golaghat | 99576-05105/9859975660 |
| 6 | Evergreen Society | Golaghat | 9864039780 |
| 7 | Sankardev Foundation | Golaghat | 97062-83801 |
| 8 | Choudangpathar Technical Training Centre (Cttc) | Golaghat | 98591-17398 |

| | | | |
|----|------------------------------------------------------------------------|---------------------|---------------------------|
| 9 | Golaghat Amateur Theatre Society | Golaghat | 94351-50854 |
| 10 | Greater Kaziranga Human Development & Environment Protection Committee | Bokakhat, Kaziranga | 98591-61027 |
| | | | 98540-48931 |
| 11 | Kaziranga Wild Life Society | Bokakhat, Kaziranga | 94351-97601 |
| | | | -- |
| 12 | Aranyak | Golaghat | 9864320915 |
| | | | -- |
| 13 | Kaziranga Development & Jeep Safari Association | Bokakhat | 98593-47020 |
| | | | 97067-02213 |
| 14 | Mangalam, Bokakhat | Bokakhat | 94352-34930 |
| | | | 98595-30812 |
| 15 | NEADS NGO | Jorhat | 9957852794/700 2578011 |
| 16 | SDF- Social Development Forum, | Morongi | 7002612850 |

5.7 . Village Land Management and Conservation Committees (VLMCC)

The VLMCCs have been formed in all the Revenue Circles of the district. The VLMCCs would mainly deal with land management issues, conservation of natural resources and disaster management. Total 594 VLMCCs formed in the district.

Capacity building activities 2022



Capacity Building Activities



Megaphone, search light and whistle which is received from ASDMA have been distributed among Gaon pradhans of the District.



DOOR TO DOOR AWARENESS

Capacity building activities



The Circle Quick Response Team (CQRT) under Bokakhat Rev. Circle have been formed and 12 days residential Training for CQRT has been completed at Central Training Institute (CTI) Civil Defence, Panikhaiti, Guwahati.



NDRF conducted FAMEX at Golaghat

SAKHI project



Street Plays For Flood Safety



CHAPTER VI

Mitigation Plan

6.1 Sector wise Vulnerability Reduction Measures:

| Type of Sector | Sub-Sector | Mitigation Measures | Responsible Department/ Personnel | Time Frame |
|-----------------------------------|----------------|-------------------------------------------------------------------------------------------------------------------------------------------------------------------------------------------------------------------------------------------------------------------------------------------------------------------------------------|--------------------------------------|-------------------------------------------------|
| Infrastructure Development | IEC Activities | <ul style="list-style-type: none"> • Distribution of leaflets , posters & wall painting • Awareness generation programme in schools and colleges. • Organizing staff development and refresher training to concerned dept., task force team NGO and CBOs • Conduct regular Mock Drill | All Departments | Throughout the year |
| | Road | <ul style="list-style-type: none"> • Identification/ repair of main and alternative routs • Repair of identified vulnerable points. • Conversion to pucca roads of all Village roads | N.H/PWD , RD & St. Rd and Dev.Blocks | During normal Time & Immediately after disaster |
| | Embankment | <ul style="list-style-type: none"> • Strengthening and raising the height of embankments, repairing weak points • Storage of flood fighting materials like sandbags, bamboo's mats etc. | Water Resource, P&RD | During pre-flood Season and post flood |
| | Bridges | <ul style="list-style-type: none"> • Regular maintenance of Bridges • | N.H/PWD , RD & St. Rd and Dev.Blocks | During normal Period or after flood |

| | | | | |
|-----------------------------------|-----------------------------|----------------------------------------------------------------------------------------------------------------------------------------------------------------------------------------------------------------------------------------------------------------------------------------------------------------------------------------------------------------------------------|----------------------------------------|-------------------------------------------------|
| | Safe Shelters | <ul style="list-style-type: none"> • Ensure Maintenance of the shelters/camps. • Identification of places for preparation of Storage of items and cattle shelters • Ensure multipurpose use of shelters by community, schools, NGOs, CBOs. | COs, P&RD,BDOs , PWD Building and NGOs | During normal Period |
| | Communi cation | <ul style="list-style-type: none"> • Ensure proper maintenance of Telephone, FAX, Wireless & VHF sets. • Ensure timely setting of Wireless Stations in District/ Block Office • Installation of VHF / HAM Radio in all the Polioce Stations and Outposts | BSNL, DDMA, Police Department | During normal Period |
| Infrastructure Development | Drinking Water & Sanitation | <ul style="list-style-type: none"> • Assessment of running /defunct Tube wells & make necessary arrangements • Identification of scarce water pocket. • Installation of water supply system • Arrangement of Tankers / Syntax Tank. • Assessment of requirement of disinfectants and ensure its regular use. | PHED | During normal time & immediately after disaster |
| | Power | <ul style="list-style-type: none"> • Ensure proper maintenance of Electric Sub Stations, Power grids • Complete electrification throughout the District. • Install Solar Lamps nears flood & Storm shelters & ensure its maintenance. • Ensure un-interrupted power supply to the district control room during disaster period | CEO. APDCL | Through out the year. |

| | | | | |
|--------------------------------------|----------------------------------------|-------------------------------------------------------------------------------------------------------------------------------------------------------------------------------------------------------------------------------------------------------------------------------------------------------------------------------------|-----------------|-------------------------------------|
| Health & Animal Husbandry | IEC Activities distributed on leaflets | <ul style="list-style-type: none"> • Distribution of leaflets, posters & wall painting. • Conducting meeting / workshops, staff development training, orientation to village level volunteers, taskforce members • Awareness generation programme such as conducting rallies street plays etc. | JDHS, DVO & NGO | Pre, during & post disaster period. |
| | Vaccination/ Disinfections | <ul style="list-style-type: none"> • Procurement & stock piling of vaccines. • Regular vaccination of domestic animals • Regular disinfection of TWs, Wells & Ponds • Regular cleanliness of Medical / Hospital • Procurement of a Refrigerator for Veterinary Hospital | JDHS & DVO | Pre, during & post disaster period. |
| | Training | <ul style="list-style-type: none"> • Impart trainings on Health care, Sanitation, Insurance First Aids to Medical staff as well as volunteers | JDHS | During normal period. |

| | | | | |
|--------------------------|----------------|----------------------------------------------------------------------------------------------------------------------------------------------------------------------------------------------------------------------------------------------------------------------------------------------------------------------------------------------------------------------------------------|------------------|-----------------------|
| Livelihood Sector | IEC Activities | <ul style="list-style-type: none"> • Distribution of leaflets, posters & wall painting, • Conducting meeting workshops staff development training, orientation to village level volunteers & to beneficiaries on EDP (Entrepreneurship Development Programme). • Awareness generation programme such as conducting rallies, street plays etc. | BDOs, DIC, Banks | During normal period. |
|--------------------------|----------------|----------------------------------------------------------------------------------------------------------------------------------------------------------------------------------------------------------------------------------------------------------------------------------------------------------------------------------------------------------------------------------------|------------------|-----------------------|

| | | | | |
|--------------------------------|------------------------------------------|------------------------------------------------------------------------------------------------------------------------------------------------------------------------------------------------------------------------------------------------------------------------------------------------------------------------------------------------------------------------------------------|-----------------------------------------------------------------|-----------------------|
| | Agriculture | <ul style="list-style-type: none"> • Alternative cropping, Installation of L.I. Points • Crop Insurance, Provision of Credit • Facilities & Cold Storage | DAOs, | During normal period. |
| | Horticulture | <ul style="list-style-type: none"> • Providing nursing raising training & Insurance facilities | DAO | During normal period. |
| | Fishery | <ul style="list-style-type: none"> • Providing fishery technology & training | DFDO | During normal period |
| Insurance | IEC Activities | <ul style="list-style-type: none"> • Distribution of leaflets, poster, wall painting • Conducting meeting workshops staff development training, orientation to line department, Block functionaries, NGOs, village level volunteers & to beneficiaries on Insurance Schemes. • Awareness generation programmes such as conducting street plays etc. | Block, Insurance Companies, Agriculture Department, Bank, NGOs. | During normal period |
| Insurance | Infrastructure | <ul style="list-style-type: none"> • Maintenance of Roads / Building • Maintenance of Block Level / GP Level Storage godown | PWD,(RD &B) | During normal period. |
| | Life & Livelihood | <ul style="list-style-type: none"> • Insurance of life, livestock, Crop & small business units etc. | Block, Insurance Companies, Agriculture Department, Bank, NGOs. | During normal period. |
| Planning & Response | IEC, Relief & Rehabilitation Activities. | <ul style="list-style-type: none"> • Renewal of Block Contingency Plan at regular intervals • Aware Community through distribution of leaflets, posters & wall painting. • Awareness generation programme such as | Block and all Line Departments, NGOs & CBOs. | |

| | | | | |
|--|--|---------------------------------------------------------------------------------------------------------------------------------------------------------------------------------------------------------------------------------------------------------------------------------------------------------------------------------------------------------------------------------------------------------------------------------------------------------------------------------------------------------------------------------------------------------------------------------------------------------------------------------------------------------------------------------------------------------------------------------------------------------------------------------------------------------------------------------------------|--|--|
| | | <p>conducting rallies, street plays etc.</p> <ul style="list-style-type: none"> • Conducting meeting workshops staff development training, orientation to line department, GP functionaries, NGOs, village level volunteers & to beneficiaries on Contingency Plans. • Regular mock drill at all level • Timely preparedness & dissemination of warnings, carrying out search & rescue, Evacuation • Shelters to victims. • Protection to livestock. • Carry out emergency relief operation. • Clearance of debris & disposal of dead bodies & maintenance of sanitation. • Damage assessment. • Taking care of Starvation Cases. • Maintenance of law and order. • Co-ordinance & Sharing of information. | | |
|--|--|---------------------------------------------------------------------------------------------------------------------------------------------------------------------------------------------------------------------------------------------------------------------------------------------------------------------------------------------------------------------------------------------------------------------------------------------------------------------------------------------------------------------------------------------------------------------------------------------------------------------------------------------------------------------------------------------------------------------------------------------------------------------------------------------------------------------------------------------|--|--|

CHAPTER-VII

RESPONSIBILITIES OF LINE DEPARTMENTS

7.1. HEALTH & FAMILY WELFARE DEPARTMENT:

The Joint Director (Health) is required to have list of officials of his department working at different institution/locations. Whenever situation arises, he should be in a position to dispatch reasonable numbers of doctors, Para medical staff, medicines and other equipment to the site of occurrence of disaster whether it is flood or any other natural calamity e.g. earthquake, cloud-burst, storm etc. It is also necessary that he should have sufficient medicines in stock that should be available all the time. Lifesaving drugs should be utilized and replenished on and on.

7.1.1 Prevention Activities:

- ❖ Assess preparedness levels at District and Block levels.
- ❖ Prepare a list of hospitals, PHCs, CHCs, dispensaries and other institutions located in the area.
- ❖ Prepare list of doctors and Para-medical staff already available in each of the areas and the number of additional hands of each category that may be required in each of the areas in case of severe emergency.
- ❖ Prepare list of doctors and Para-medical staffs of different category who can be withdrawn from their places of work and their services utilized for emergency relief work.
- ❖ Ensure that adequate stock of medicines, vaccines and disinfectants likely to be necessary are kept at the district and sub-divisional headquarters.
- ❖ Keep ready materials for augmenting the hospital beds by at least 10 in case of necessity and opening one camp dispensary for each of the very vulnerable areas.
- ❖ Arrange for mobilizing at short notice two medical relief teams at the district HQ so as to rush them for relief work.
- ❖ Prepare a detailed plan for utilizing the doctors and other voluntary organizations in the district if so required.
- ❖ Take measures for prevention of epidemic and arrange vaccinations against small pox, cholera, typhoid etc. of the people in these areas.
- ❖ Identification of areas endemic to epidemics and natural disasters.
- ❖ Identification of appropriate locations for testing laboratories.
- ❖ Listing and networking with private health facilities.

- ❖ Strengthening of disease surveillance, ensuring regular reporting from the field level workers (ANMs/ASHA etc.) and its compilation and analysis at the PHC and District levels, on a weekly basis (daily basis in case of an epidemic or during natural disasters), forwarding the same to the State Disease Surveillance Cell and monthly feedback from the State to the district and from the District to the PHC.
- ❖ Formation of adequate number of mobile units with trained personnel, testing facilities, communication systems and emergency treatment facilities.
- ❖ Identification of locations in probable disaster sites for emergency operation camps.
- ❖ Awareness generation about various infectious diseases and their prevention.
- ❖ Training and IEC activities
- ❖ Training of field personnel, Traditional Birth Attendants, community leaders, volunteers, NGOs and CBOs in first aid, measures to be taken to control outbreak of epidemics during and after a disaster, etc.
- ❖ Arrangement of standby generators for every hospital.
- ❖ Listing of vehicles, repair of departmental vehicles that will be requisitioned during emergencies for transport of injured.
- ❖ Vector Control programme as a part of overall community sanitation activities.
- ❖ Surveillance and spraying of water bodies for control of malaria/ JE/ etc.
- ❖ Promoting and strengthening Primary Health Centres with network of para professionals to improve the capacity of surveillance and control of epidemics.
- ❖ Establishing testing laboratories at appropriate locations to reduce the time taken for early diagnosis and subsequent warning.
- ❖ Establishing procedures and methods of coordination with the local authorities/departments and NGOs to ensure that adequate prevention and preparedness measures have been taken to prevent and / or minimise the probable outbreak of epidemics.
- ❖ Identification of areas prone to certain epidemics and assessment of requirements to control and ultimately eradicate the epidemic.
- ❖ Identification of appropriate locations and setting up of site operation camps for combating epidemics.
- ❖ Provision in each hospital for receiving large number of injured persons at a time.

7.1.2. Response Activities:

- ❖ Alert sub-ordinate officers and staff for emergency on receipt of warning.
- ❖ Check vehicles, equipments, stores etc. and draw up tentative programme of action.
- ❖ Immediately visit the affected areas along with one medical relief team.

- ❖ Start measures for health relief in an institution located conveniently in the affected area.
- ❖ Make immediate arrangements to open additional camp dispensaries, if necessary.
- ❖ Utilize the services of Red Cross (If available) and other Volunteer Organizations.
- ❖ Frequently visit the affected areas and ensure effectiveness of health measures.
- ❖ Decide immediately on isolation of certain patients if necessary and arrange for isolation wards.
- ❖ Strengthening of drug supply system.
- ❖ Situational assessment and reviewing the status of response mechanisms in known vulnerable pockets.
- ❖ Ensure adequate availability of personnel in disaster sites.
- ❖ Review and update precautionary measures & procedures and apprise the personnel who will be implementing those.
- ❖ Disinfections of water bodies and drinking water sources.
- ❖ Immunization against infectious diseases.
- ❖ Ensure continuous flow of information.

7.1.3. Recovery Activities:

- ❖ Continuation of disease surveillance and monitoring.
- ❖ Continuation of treatment, monitoring and other epidemic control activities till the situation is brought under control and the epidemic eradicated.
- ❖ Trauma counselling.
- ❖ Treatment and socio-medical rehabilitation of injured or disabled persons.
- ❖ Immunisation and nutritional surveillance.
- ❖ Long term plans to progressively reduce various factors that contribute to high level of vulnerability to diseases of population affected by disasters.
- ❖ Restore equipment and stores.
- ❖ Repair or replace damaged equipments.
- ❖ Arrange for disposal of unutilized medicines and disinfectants.

7.2. WATER RESOURCES DEPARTMENT:

7.2.1 Prevention Activities:

- ❖ Update the District contingency plan in consultation with the administration
- ❖ Update embankment maintenance manual
- ❖ Activate flood monitoring in all flood prone areas and capture information through flood bulletin
- ❖ Establish coordination linkages with village teams for embankment strengthening and safety
- ❖ Undertake mapping of vulnerable areas and risk spots
- ❖ Undertake flood protection and erosion management measures
- ❖ Construction/strengthening/maintenance of embankment
- ❖ Undertake measures and direct action towards ensuring embankment safety
- ❖ Undertake mitigation actions across the department following the design criteria mentioned in the guidelines for the preparation of DPR of Central Water Commission, Govt. of India.
- ❖ Conduct pre-monsoon preparedness meeting in April every year to take stock of current status, discuss about critical areas, revisit protocols and operating procedures, check preparedness
- ❖ Identify active channels causing erosion and take remedial measures
- ❖ Associate with the IMD (to know the rainfall pattern and short term forecasts) and CWC (flood information, to know the flood level)
- ❖ Maintain Flood Bulletin Chart in all stations.
- ❖ Maintain Embankment Maintenance Manual
- ❖ Watch flood protection work at all times, with support of locals
- ❖ Observe and collect local data to determine flash floods

7.2.2. Response Activities:

- ❖ Translate department actions based on rainfall forecasts and flood information
- ❖ Activate response plans on the basis of the flood bulletin
- ❖ Ensure safety of embankments and take immediate protection measures to prevent breach

7.2.3 Recovery Activities:

- ❖ Undertake possible interventions to minimize further damage
- ❖ Undertake emergency and long term flood protection works and repairment of embankments

7.3. PUBLIC HEALTH ENGINEERING DEPARTMENT:

7.3.1 Prevention Activities:

The Executive Engineer (PHE) will ensure the supply of drinking water and will also have the plan to undertake the repair of water spots and flood protection activities during the occurrence of such incidents. He will also have to ensure the regular cleanliness/chlorination of all traditional water sources in the district and should have sufficient stores required to maintain/restore the drinking water supply. Moreover, he should have the details of manpower and materials available in the district at different locations who could be pressed into the action within the shortest possible notice.

- ❖ Develop department wide disaster preparedness plan
- ❖ Identify in advance emergency groundwater resources resistant to natural and man-made disasters that could replace damaged public and domestic drinking water supplies
- ❖ Develop guidelines for consumption/purification of water during disaster
- ❖ Ensure departmental/public awareness and encourage economic use of water
- ❖ Train department engineers in DM
- ❖ Plan movement of staff to disaster affected areas, delegation of responsibilities
- ❖ Restore plans for damaged facilities
- ❖ Maintain emergency stock of supplies (pre-contract agreement with suppliers can be a add-on)
- ❖ Undertake conditional assessment of existing infrastructure
- ❖ Undertake risk assessment of the departmental facilities and cite recommendations
- ❖ Protect/strengthen the supply network with alternative/complementary source
- ❖ Undertake protection measures of distribution infrastructure (pumps, motors and the like)
- ❖ On receipt of warning, make provisions for acquiring water supply tankers
- ❖ Undertake chlorination programmes
- ❖ Protect vital water supply infrastructure from contamination
- ❖ Arrange for alternate energy sources.

7.3.2 Response Activities:

- ❖ Provide immediate safe drinking water supply in disaster affected areas
 - ❖ Provide immediate safe drinking water supply for conduct of response activities at hospitals, emergency shelters, schools designated as shelters, relief camps
- ❖ Provide latrines/sanitary latrines in Relief Camps quickly
- ❖ Provide hygienic measures to keep Relief Camps free from outbreak of epidemics/health hazards

7.3.3 Recovery Activities:

- ❖ Assist line departments and agencies in identification sources of potable water
- ❖ Undertake swift actions to restore damages lines
- ❖ Undertake regular checks to determine key potable parameters of the water supplied
- ❖ Restore all service for pre-disaster phase and maintain check on vital quality including bacteriological parameters

7.4 POLICE DEPARTMENT:

The Superintendent of Police should have the information with him relating to his manpower available at each level, so that in case of need even those persons who are on leave can be called and put on duty. His services are needed to maintain law and order. It is also required that he keeps watch on anti-social elements, rumour-mongers and those elements who want to take advantage of the situations.

7.4.1. Prevention Activities:

- ❖ Keep the force in general and the Rapid Action Force in particular fighting fit for search, rescue, evacuation and other emergency operations at all times through regular drills.
- ❖ Procurement and deployment of modern emergency equipments while modernizing existing infrastructure and equipments for disaster response along with regular training and drills for effective handling of these equipments.
- ❖ Focus on better training and equipments for Rapid Action Force for all types of disasters, e.g. diving equipments.
- ❖ Rotation of members of Rapid Action Force so that the force remains fighting fit.
- ❖ Ensure that all communication equipments including wireless are regularly functioning and deployment of extra wireless units in vulnerable pockets.
- ❖ Keeping close contact with the District Administration & Project Officer (ASDMA).
- ❖ Involvement of the local army units in response planning activities and during the preparation of the annual contingency plans to ensure logistics and other support to armed forces during emergencies.

7.4.2 Response Activities:

- ❖ Traffic management and patrolling of all highways and other access roads to disaster sites.
- ❖ Making sure that discipline is maintained.
- ❖ Assistance to district administration for taking necessary action against hoarders, black marketers and those found manipulating relief material.
- ❖ Coordinate search, rescue and evacuation operations in coordination with the administration and Emergency traffic management.
- ❖ Maintenance of law and order in the affected areas.
- ❖ Security arrangements for relief materials in transit and in camps etc.

- ❖ Provision of security in transit camps/feeding centres/relief camps/cattle camps/cooperative food stores and distribution centres.
- ❖ Safeguarding the belongings of evacuees.
- ❖ FIR of the disaster, the damages and the death cases.
- ❖ Assisting in collection of damage statistics of private properties and distribution of assistance such as grants or subsidies.

7.5. DISTRICT FOOD, CIVIL SUPPLIES AND CONSUMER AFFAIRS:

In disaster situations the supply of essential commodities has to be ensured. The Civil supplies corporation and food & civil supplies department should have information of the stock available in different go-downs of the district/state and it should also be ensured by them that whenever required they should be in a position to provide essential food stuff and other essential commodities at a short notice without delay.

7.5.1 Prevention Activities:

- ❖ Stock pile of resources throughout the year for emergency needs
- ❖ Monitor the stock and undertake periodic checks of stored items (ensure quality and label 'fit for human consumption')
- ❖ Prepare department wide preparedness and operational plan for distribution of supplies to people
- ❖ Undertake strengthening of all facilities and storage godowns across the District.
- ❖ Keep updated on weather bulletins and warning related information
- ❖ Estimate the population at risk and those who would be needing support
- ❖ Identify mechanisms for safe transport of food items to the affected population (ensure quality and label 'fit for human consumption')
- ❖ Designate locations for pre-stock of supplies in relief camps

7.5.2 Response Activities:

- ❖ Coordinate with local authorities and transport essential supplies to disaster affected areas and pre-determined locations (relief centres)
- ❖ Provide tailored food packets to people with special needs
- ❖ Mobilize air/land/inland water transport for supply to far off destinations or regions which are inaccessible

7.5.3 Recovery Activities:

- ❖ Curb unfair practices
- ❖ Provide food supply to relief centres and kitchens till lifted off by the district/local administration
- ❖ Issue duplicate ration cards
- ❖ Maintain price of basic commodities in disaster affected areas

7.6 AGRICULTURE DEPARTMENT:

7.6.1 Prevention Activities:

- ❖ Undertake skill upgradation of department staff and farmers
- ❖ Prepare state wide preparedness plan to manage drought and hazards like floods, pest attacks and others
- ❖ Generate awareness on hazards, weather monitoring and suggest actions
- ❖ Drought Monitoring System
- ❖ Pest and Disease Monitoring System
- ❖ Provide information to undertake crop insurance
- ❖ Identify storage houses/godowns for early harvest
- ❖ Establish Early Warning mechanisms
- ❖ Gather information related to warning of impending floods, droughts or pest attacks
- ❖ Take necessary precautions, actions, including moving of farm equipment/tools to safe locations
- ❖ In case of pest attacks, determine the source/disease and take measures for protection of standing crops
- ❖ Advice harvesting if permissible, this will reduce losses which otherwise could be higher

7.6.2 Response Activities:

- ❖ Assessment of damage to crops
- ❖ Estimation of recovery
- ❖ Discuss with the farming community through agriculture extension cells and support conduction of cleaning operations (to avoid long term water-logging, salinity)

7.6.3 Recovery Activities:

- ❖ Provide technical support to prevent further damages and help resume agriculture/farming operations and restore soil conditions
- ❖ Provide support and material inputs/farm implements to assist in recovery
- ❖ Quantify loss estimate due to the event and suggest remedial/prevention measures
- ❖ Depending on the intensity of the damage, establish a programme for agriculture rehabilitation
- ❖ Ensure farmers are connected to the market (restore agriculture produce market)
- ❖ Equip farmers with knowledge to deal with drought risks/hydro-meteorological and climate related disasters
- ❖ Plan for establishment of 'climate field schools'

7.7 WOMEN & CHILD DEVELOPMENT DEPARTMENT:

During any disaster situation, the weakest and the neglected viz., children, old and infirm, handicapped and expectant/nursing mothers suffer most. The community has a special responsibility for protecting them. The Social Welfare department is entrusted with this responsibility.

7.7.1 Prevention Activities:

- ❖ Integrate DM concerns in the ongoing welfare development schemes in the district.
- ❖ Identifying/communicate resource management at local level/community level to assist themselves to meet immediate needs of water, food, clothing and shelter (promote self-help)
- ❖ Develop social safety nets taking into consideration hazard risks in the region where the welfare schemes are under implementation.
- ❖ Identify evacuation points/centres for communities
- ❖ Facilitate provision of services to meet people's needs in risk prone areas

7.7.2 Response Activities:

- ❖ Provide welfare services to disaster affected people
- ❖ Ensure proper care of the uncared
- ❖ Provide protection to the most vulnerable sections of the society
- ❖ Facilitate the process of financial assistance

7.7.3 Recovery Activities:

- ❖ Participate and involve in recovery efforts and community rehabilitation
- ❖ Administer relief/financial assistance is made eligible to disaster affected individuals/communities
- ❖ Create an environment which is conducive to the all-round development of children, women and physically challenged persons

7.8 Town & Country Planning Department

7.8.1 Prevention Activities:

- ❖ Direct the urban areas to prepare city wide disaster management plan for every city/town and detail ward level DM plan to meet any type of exigency
- ❖ Provide training and capacity building to department staff in disaster management
- ❖ Direct the local government to submit the DM Plan to UDD and DDMA.
- ❖ Identify mechanisms for outreach of information to people residing in urban areas
- ❖ Set up areas for the establishment of relief camps
- ❖ Direct the local government to determine needs and take necessary measures for coordinated response

- ❖ Direct local government to undertake quick assessment of ground situation and direct allied urban systems to remain alert/activated (shelter/medical response/law and order/communication/water supply and sanitation).

7.8.2 Response Activities:

- ❖ Undertake rapid assessments of damaged areas
- ❖ Housing back people to homes that are determined safe
- ❖ Work with line departments / agencies for the removal of debris
- ❖ Mobilize efforts for undertaking heavy urban search and rescue operations, medical care/mass casualty care
- ❖ Make arrangements to shelter the needy and minimize failure of basic services

7.8.3 Recovery Activities:

- ❖ Restoration of basic services
- ❖ Provision of temporary housing and implementation of Relief & Rehabilitation package for urban areas

7.9 PWD (ROADS & BUILDINGS) DEPARTMENT:

Restoration of communication is of utmost importance in such an eventuality and Executive Engineer is required to be well equipped with emergency plan in the event of disaster taking place. He should have complete information with regard to manpower, machinery and materials at all the places in the district, at his disposal and priority shall be given to re-open the blocked/closed roads and to provide the manpower in case of exigency. Govt. buildings/ Communicable roads should be inspected and necessary repairs to be got executed following standing hazards affected.

7.9.1 Prevention Activities:

- ❖ Develop Department level preparedness plan
- ❖ Identify core teams for technical/engineering support/decision making in disaster situations
- ❖ Develop manuals and guidelines for safe construction practices
- ❖ Conduct training of staff in latest advancements of engineering, demolition techniques, health monitoring of infrastructure assets, seismic strengthening and retrofitting of buildings, critical infrastructure protection, DM
- ❖ Maintain inventory list of all key equipment and tools in the district that can be mobilised for response and recovery efforts
- ❖ Integrate risk reduction as a component in design and construction practice of the department
- ❖ Identify weak lifeline buildings and develop strategy for strengthening/retrofitting so as to minimize damage/disruption
- ❖ Undertake vulnerability assessment of buildings and determine mitigation options
- ❖ Establish mitigation funds within the department
- ❖ Ensure/undertake checks that infrastructure remains in operational condition should disaster occur
- ❖ Preposition emergency supplies and equipment/tools in high risk concentration areas

- ❖ Undertake prevention/protection/structural rehabilitation/retrofitting measures of lifeline buildings
- ❖ Provide regular capacity building/training to the staff to help them undertake vulnerability assessment of critical lifelines and develop mitigation options
- ❖ Ensure that all design and construction in the department are in compliance to Indian Construction Codes of Practice (BIS) and National Building Code/Building Bye laws.
- ❖ Work towards Performance Based Seismic Design
- ❖ Categorize structural performance/vulnerability assessment on the basis of the performance based design parameters
- ❖ Establish 'Building Clinic' with adequate trained staff to advise on strengthening and retrofitting of lifeline buildings/infrastructure
- ❖ Undertake emergency repairs/shoring measures
- ❖ Secure tools and equipment in safe locations, pre-position if needed
- ❖ Establish emergency communication network (inter/intra department)

7.9.2 Response Activities:

- ❖ Direct department engineering cadre for emergency response operations
- ❖ Coordinate temporary repairs to buildings and related infrastructure
- ❖ Undertake damage assessment of buildings and related infrastructure
- ❖ Undertake emergency repair and shoring of buildings
- ❖ Undertake construction of temporary structures and supporting structures to provide basic services to the affected population
- ❖ Controlled demolition and shoring up of buildings which have turned hazardous due to severe damage/tilting/settlement

7.9.3 Recovery Activities:

- ❖ Participate in conduct of structural damage assessments
- ❖ Guide urban authorities and line agencies on structural repair works and package development of repair/reconstruction scheme for housing and related social infrastructure
- ❖ Undertake detailed damage assessment of buildings
- ❖ Advise reconstruction/recovery of buildings and community infrastructure
- ❖ Coordinate, monitor progress and prepare report- repair, reconstruction and strengthening/retrofitting of buildings
- ❖ Prepare estimates and undertake repair/strengthening works
- ❖ Provide technical guidance/guidelines for construction of new buildings
- ❖ Supervise the civil work activities and ensure safe construction practices are streamlined during Recovery/Reconstruction phase

Prevention Activities:

- ❖ Develop Department level preparedness plan
- ❖ Identify core teams for technical/engineering support/decision making in disaster situations
- ❖ Develop manuals and guidelines for safe construction practices
- ❖ Conduct training of staff in latest advancements of engineering, demolition techniques, health monitoring of infrastructure assets, seismic strengthening and retrofitting of buildings, critical infrastructure protection, DM

- ❖ Maintain inventory list of all key equipment and tools in the district that can be mobilised for response and recovery efforts
- ❖ Integrate risk reduction as a component in design and construction practice of the department
- ❖ Identify weak lifeline buildings and develop strategy for strengthening/retrofitting so as to minimize damage/disruption
- ❖ Undertake vulnerability assessment of buildings and determine mitigation options
- ❖ Establish mitigation funds within the department
- ❖ Ensure/undertake checks that infrastructure remains in operational condition should disaster occur
- ❖ Preposition emergency supplies and equipment/tools in high risk concentration areas
- ❖ Undertake prevention/protection/structural rehabilitation/retrofitting measures of lifeline buildings
- ❖ Provide regular capacity building/training to the staff to help them undertake vulnerability assessment of critical lifelines and develop mitigation options
- ❖ Ensure that all design and construction in the department are in compliance to Indian Construction Codes of Practice (BIS) and National Building Code/Building Bye laws.
- ❖ Work towards Performance Based Seismic Design
- ❖ Categorize structural performance/vulnerability assessment on the basis of the performance based design parameters
- ❖ Establish 'Building Clinic' with adequate trained staff to advise on strengthening and retrofitting of lifeline buildings/infrastructure
- ❖ Undertake emergency repairs/shoring measures
- ❖ Secure tools and equipment in safe locations, pre-position if needed
- ❖ Establish emergency communication network (inter/intra department)

Response Activities:

- ❖ Direct department engineering cadre for emergency response operations
- ❖ Coordinate temporary repairs to buildings and related infrastructure
- ❖ Undertake damage assessment of buildings and related infrastructure
- ❖ Undertake emergency repair and shoring of buildings
- ❖ Undertake construction of temporary structures and supporting structures to provide basic services to the affected population
- ❖ Controlled demolition and shoring up of buildings which have turned hazardous due to severe damage/tilting/settlement
- ❖ Direct department engineering cadre for emergency response operations
- ❖ Provide equipment support for search and rescue
- ❖ Coordinate the supply of goods and services
- ❖ Undertake damage assessment of lifeline infrastructure
- ❖ Coordinate temporary repairs to damaged infrastructure
- ❖ Establish missing road-links
- ❖ Construction of emergency structures to control flood risk
- ❖ Clean and remove debris from communication infrastructure to ease flow of goods and emergency supplies
- ❖ Undertake emergency repair of roads/communication and shoring of buildings
- ❖ Create/Provide emergency access in areas which communication links are lost/damaged severely during the event

- ❖ Undertake construction of temporary structures and supporting structures to provide basic services to the affected population
- ❖ Removal of debris flow, conduct clearance operations and re-establishment of roads and bridges

Recovery Activities:

- ❖ Participate in conduction of structural damage assessments
- ❖ Guide urban authorities and line agencies on structural repair works and package development of repair/reconstruction scheme for housing and social infrastructure
- ❖ Undertake detailed damage assessment of critical infrastructure
- ❖ Advise reconstruction/recovery of infrastructure
- ❖ Coordinate, monitor progress and prepare report- repair, reconstruction and strengthening/retrofitting of infrastructure
- ❖ Prepare estimates and undertake repair/strengthening works
- ❖ Supervise the civil work activities and ensure safe construction practices are streamlined during Recovery/Reconstruction phase

7.10 Power Department

7.10.1 Prevention Activities:

- ❖ Take up restoration plans of supply following an interruption across services/communication to all service agencies for preparedness measures and installation of back-up measures
- ❖ Undertake Disaster Management plan preparation for the department and guide support agencies in formulation of their plans
- ❖ Undertake condition surveys of existing infrastructure and pin-point areas for intervention
- ❖ Upgrade skill and training of staff in Disaster Management
- ❖ Identify weak spots in allied/liked infrastructure or power dependent sectors and recommend actions
- ❖ Conduct vulnerability assessment of buildings and power infrastructure
- ❖ Determine fragility of infrastructure to hazard risks and determine mitigation and non-structural mitigation actions
- ❖ Establish mitigation fund and prioritize actions for risk reduction within the power sector
- ❖ Undertake emergency repair works as and when necessary
- ❖ On receipt of advisory, maintain vigil and undertake inspection works wherever necessary

7.10.2 Response Activities:

- ❖ Undertake rapid assessment/inspection of damage to power infrastructure
- ❖ Undertake emergency repair of damage poles/equipment
- ❖ Dispatch quick response teams for restoration of power lines
- ❖ Address disruption to lifelines- water, sewerage services and transport routes in association with line agencies and arrange for alternate power supply arrangements at critical facilities

- ❖ Restore power supply to key lifeline/emergency services such as health care, decision support buildings, industries and other infrastructures

7.10.3 Recovery Activities:

- ❖ Document lessons learnt and incorporate/update the Power Sector DM plan
- ❖ Undertake detail damage assessments of power infrastructures
- ❖ Take steps towards speedy repair and complete restoration of services

7.11 Fire & Emergency Services and SDRF

7.11.1 Prevention Activities:

- ❖ Development/enforcement of relevant legislations and regulations to enhance adoption of fire safety measures.
- ❖ Modernisation of fire-fighting equipments and strengthening infrastructure. Identification of pockets, industry, etc. which highly susceptible to fire accidents or areas, events which might lead to fires, building collapse, etc. and educate people to adopt safety measures. Conduct training and drills to ensure higher level of prevention and preparedness.
- ❖ Building awareness in use of various fire protection and preventive systems.
- ❖ Training the communities to handle fire emergencies more effectively.
- ❖ VHF network for fire services linked with revenue & police networks.
- ❖ Making clearance of building plans by fire services mandatory.

7.11.2 Response Activities:

- ❖ Rescue of persons trapped in burning, collapsed or damaged buildings, damaged vehicles, including motor vehicles, trains and aircrafts, industries, boilers and pressure vessels, trenches and tunnels.
- ❖ Control of fires and minimising damages due to explosions.
- ❖ Control of other dangerous or hazardous situations such as oil, gas and hazardous materials spill.
- ❖ Protection of property and the environment from fire damage.
- ❖ Support to other agencies in the response to emergencies.
- ❖ Investigation into the causes of fire and assist in damage assessment.

7.12 CIVIL DEFENCE, HOMEGUARDS

7.12.1 Prevention Activities:

- ❖ Organise training programmes on first-aid, search & rescue and evacuation.
- ❖ Preparation and implementation of first aid, search and rescue service plans for major public events in the District.
- ❖ Remain fit and prepared through regular drills and exercises at all times.

7.12.2. Response Activities:

- ❖ Act as Support agency for provision of first aid, search and rescue services to other emergency service agencies and the public.
- ❖ Act as support agency for movement of relief.
- ❖ Triage of casualties and provision of first aid and treatment.
- ❖ Work in co-ordination with medical assistance team.
- ❖ Help the Police for traffic management and law and order.

7.13. Panchayat and Rural Development Department

7.13.1 Prevention Activities:

- ❖ Analyze type of hazard risks in the areas under the Panchayat
- ❖ Form various committees among the youth for effective response
- ❖ Organize drill practices to raise awareness and test local plans
- ❖ Develop DM plans for the department
- ❖ Undertake training and capacity building of staff, elected representatives and other officials
- ❖ Promote the concept of village cluster DM plan
- ❖ Ensure that all development schemes routed through the department or through various schemes directed for implementation, taking into consideration of DM requirements.
- ❖ Undertake measures to strengthen the department buildings across the district
- ❖ Coordinate with the officials to relay information and activate the plan (based on threat levels)

7.13.2 Response Activities:

- ❖ Coordinate with line agencies/departments and ensure supply of relief materials
- ❖ Coordinate support from line agencies to undertake response activities

7.13.3 Recovery Activities:

- ❖ Ensure that beneficiaries receive the benefit of the rehabilitation and reconstruction schemes
- ❖ Strengthen the capacity by involving people in Relief & Rehabilitation efforts.

7.14. EDUCATION DEPARTMENT:

7.14.1 Prevention Activities:

- ❖ Develop a department wide plan in Disaster Management
- ❖ Ensure all schools/institutions within the department jurisdiction (Government and Private) have Building Level Emergency Response/Preparedness Plan
- ❖ Undertake training of teachers in preparation of School Disaster Management Plan
- ❖ Undertake training of children and school staff in basic first-aid, select search and rescue methods.
- ❖ Organize rallies and education programmes to raise awareness
- ❖ Encourage volunteer participation in DM activities and conduct preparedness drills
- ❖ Undertake vulnerability assessments of education infrastructure and publish analysis/findings
- ❖ Identify structural and non-structural risk reduction/mitigation measures
- ❖ Develop district Level Mitigation Plans
- ❖ Work towards developing safety policies and safety rules that can be applicable to both Government and Private run institutions
- ❖ Ensure hazard resistant designs is an integral part of design and construction of new buildings/rooms or any expansion activity
- ❖ Convey appropriate information to the administrative staff in the department and relay further information based on established protocols

7.14.2 Response Activities:

- ❖ Undertake rapid damage assessment of health facilities. Declare facilities fit for continuing operations
- ❖ Notify continuation of activities or temporary closure till situation is normalized
- ❖ Based on the notification/disaster declaration, provide necessary support for the functioning of schools as temporary shelters/relief distribution centres

7.14.3 Recovery Activities:

- ❖ Undertake detailed damage assessments of education infrastructure
- ❖ Ensure DDR that concerns are considered in the design of new facilities/strengthening of existing facilities

7.15. Animal Husbandry & Veterinary Department

7.15.1 Prevention Activities:

- ❖ Determine livestock population risk to various hazards
- ❖ Identify list of possible shelter points
- ❖ Maintain livestock update and list down essential supplies/equipment required in case of disaster
- ❖ Train staff to ensure/undertake quarantine requirements

- ❖ Plan response and recovery operations
- ❖ Encourage farmers for insurance of livestock
- ❖ Establish monitoring mechanism for disease control
- ❖ identify shelter, fodder requirements, veterinary equipment
- ❖ In case of disease outbreak, follow necessary instruction and protocol identified by the department.
- ❖ Detection, diagnosis, assessment of risk and surveillance of the disease
- ❖ Vector Control, Quarantine Control

7.15.2 Response Activities:

- ❖ Eradicate and control animal diseases
- ❖ Deploy team to do quick access of damage and identify requirement for relief/rescue, equipment and fodder
- ❖ Assessment of injured stock and undertake treatment measures
- ❖ Coordinate with wildlife department to take necessary measures and treatment of injured animals
- ❖ Manage livestock population in emergency period, provide treatment to injured animals
- ❖ Coordinate with agencies for supply and distribution of fodder and other materials
- ❖ Draw assistance from the local government and line agencies to dispose of carcass in a scientific manner, disinfection of contaminated areas
- ❖ Draw measures for protection and care of abandoned livestock
- ❖ Establish infrastructure support, include cattle camps, feeding centres, veterinary aid centres

7.15.3 Recovery Activities:

- ❖ Ensure relief distribution and administer financial assistance
- ❖ Undertake detail damage and loss assessment for the Sector, determine financial assistance
- ❖ Continue giving veterinary advice till business returns to normal
- ❖ Continue undertaking assessments of injured animal stock, coordinate disposal of carcass

7.16. Irrigation Department

7.16.1 Prevention Activities:

- ❖ Undertake DM plan preparation for department and guide support agencies in formulation of their plans
- ❖ Prepare Preparedness plan for manage drought & drought like situation
- ❖ Undertake condition survey of existing bunds, irrigation channel & drains that come under its jurisdiction and identify areas for intervention
- ❖ Take short term, medium term and long-time preventive measures
- ❖ Help DDMA to identify the vulnerable areas, infrastructures and to incorporate in DDMP
- ❖ Develop District wise preparedness plan towards protection of irrigation of Irrigation Assets and providing water supply in drought.
- ❖ Identify vulnerable points of irrigation structure like Head Works, Aqueduct, Cross Drainage including canals embankments and canal system.

- ❖ Undertake monitoring of regular vigilance of I/S and duty of field staff and Head Work/other important vulnerable structures
- ❖ Conduct vulnerability assessments relating to flood/drought/ erosion hazard of infrastructure it built or look after.
- ❖ Establish mitigation fund and prioritize actions for risk reduction
- ❖ Ensure timely completion of works undertaken before flood season
- ❖ Undertake flood protection management measures at vulnerable structures/canals systems
- ❖ Maintain canal embankments/guide bunds/affix bunds including canal structures
- ❖ Conduct pre monsoon preparedness meeting in April every year to take stock of the current status of irrigation projects, discuss critical areas, revisit protocol operating producers, preparedness, checks and others
- ❖ Gather information related to warning of impending floods/droughts based on hydrological and meteorological information
- ❖ Identify drought like areas for necessary steps towards irrigation supply in areas covered under irrigation
- ❖ On receipt of advisory, maintain vigil and undertake inspection works wherever necessary Undertake emergency measures to provide water to vulnerable agricultural areas

7.16.2 Response Activities:

- ❖ Undertake rapid assessment/inspection of damage to the infrastructure during flood/erosion
- ❖ Undertake emergency repair of damage infrastructure like irrigation drainage, agricultural channels and others
- ❖ Coordinate with Agriculture department during drought and drought like situation
- ❖ Translate information based on rainfall forecast and weather forecast
- ❖ Activate response plan based on rainfall/weather forecast to combat flood/drought like situation
- ❖ Take immediate protection measures to prevent damage to structure/canal systems
- ❖ Take steps to supply water to field on drought like situations

7.16.3 Recovery Activities:

- ❖ Undertake detail damage assessments
- ❖ Take steps towards speedy repair and complete restoration of infrastructure
- ❖ Process proposals through the DDMA to the Government for consideration under SDRF
- ❖ Undertake possible intervention to minimize further damage
- ❖ Undertake emergency measures

CHAPTER-VIII

INSTITUTIONAL ARRANGEMENT AT THE DISTRICT LEVEL

8.1. Roles and Responsibilities of the DDMA.

PREPAREDNESS & MITIGATION MEASURES (AT NORMAL TIME)

1. Once a quarter, check that the database for multi hazard District DM plan is updated. The nodal officer of District control room, to update the database & report to the State HQ in a specified time.
2. Once a month check that all equipment in the District Emergency Operation Center (DEOC) is functional & the maintenance is carried out as per the maintenance manual of each equipment (each equipment like FAX, computer with printer & E-mail, generator, telephone, mobile phone & any other equipments in the DEOC must have a maintenance manual & all records on maintenance up to date duly authenticated with sign of Nodal Officer).
3. Half yearly review meeting of all line departments in respect of all disaster preparedness & mitigation activities like strengthening of embankments, construction/strengthening of vulnerable roads, construction of multipurpose safe shelters, digging/renovation/repair of tube wells with raised platforms for drinking water, arrangements for stocking of relief materials, equipments, medicines, hygiene & chemicals before disaster season etc.
4. Fresh Training for all newly posted /refresher training of all old officials in disaster management who are part of state DMC & DMT to be carried out in a planned manner once a year. A register will be maintained in the DDMA where the names of trained personnel will be recorded giving the dates of training duly signed & authenticated by the Nodal Officer. Whenever the officer is posted out a note to this effect will be recorded in his/her relieve order giving the details of training attended so that the person is available in the new location for disaster management & duplication of effort for training is avoided.
5. Training of officials who will man the DEOC in the 24-hour cycle for the entire disaster season to be completed in time.
6. The NGO/volunteers/NCC/NSS/NYKS/Scout & guide co-ordination meetings are held & their activities especially for DM is fully co-coordinated based on their experience & expertise. The area of each NGO should be clearly known to each NGO as well as district administration. The activities to be co-coordinated right till village level. The list of NGOs/specialized NGOs/Volunteers to be available in the area of operation from village to district & a master list giving details of each area to be maintained in the DEOC.
7. Lat-Long of vulnerable areas, schools/shelters, helipads & dropping zones should be available with the DEOC.

8. Awareness campaign strategy before the Flood season in terms of warning dissemination procedures, individual/house hold safety tips etc planned.
9. Coordination meeting with all stake holders to be held in every quarter & emergency level of stocks to be maintained by each department, service provider etc. before every disaster season & actual disaster periods.

PRIOR TO COMMENCEMENT OF DISASTER SEASON

1. The multi hazard disaster management plans of the district to be complete in all respects with latest up to date database. Certified reports to be submitted by DCs with up to date database are ready.
2. Fully equipped & operational DEOC. Equipments are checked for functionality. Communications tested & established with IMD, Revenue DEOC, and departmental control room, DEOC. All batteries are fully charged & generator at DEOC put to trial run for atleast for continuous 2 - 4 hours. Report to the extent that all actions are complete & the DEOC & its equipments are fully operational is given to Deputy Commissioner.
3. All members of state DMC & DMT are fully trained & aware of their roles & responsibilities as per the DM plan.
4. All persons to man the DEOC are fully trained & aware of their responsibilities.
5. Duty roaster for DEOC prepared & all informed.
6. All storage godowns & safe shelters of all the vulnerability pockets are cleaned, maintained, fully stocked as per the DM plans. Certified fort-nightly reports to this effect given by DC in respect of all blocks and circles even villages.
7. Meetings of DMCs are conducted & all functionaries of different department are to be fully apprised of their roles as per the DM plans.
8. All equipments like boats, dozers, earthmovers, road clearance equipment etc are operational & placed at most vulnerable points by the concerned line departments in consultation with the Responsible Officer and Incident Commander.
9. Preparedness activities of all line departments like strengthening of embankments, sinking/repair of tube wells & ensuring raised plat forms/raised grounds so that they do not get sub merged, stocking of medicines& allocation of medical/Para-medical staff as per the DM plan, operationalization flood gauges & rain gauges with communication facilities etc. are completed in all respects & certified completion report submitted to the Responsible Officer cum Deputy Commissioner.
10. For earthquake prone areas, the identification of risk and vulnerable structures, buildings, land slide prone areas, possible threat areas are to be done. Deployment of volunteers, doctors, nurses, beds, food materials with drinking water to be arranged.
11. Mock drills conducted at all levels & report furnished to dist. collectors. (Some Govt. officers are designated for each mock drill who supervise & report to the authority with recommendations for any additions /deletions)
12. Co-ordinate with the NGO is complete & each NGO is aware of their areas of operation& level of participation.

13. Co-ord meeting of all the stockiest held & each one given the level of emergency stocks that they have to maintain during the disaster season (dry foods, kerosene, petrol, diesel, medicines, blood, candles, match boxes, daily household items etc).

14. Awareness campaign launched as per plan.

ON RECEIPT OF WARNING

72 HOURS PRIOR (All are warned, normal activities to continue, movement of vulnerable community like fisher men are restricted if special warnings issued)

1. DEOC activated & made functional on 24-hour cycle. Message IN & OUT registers are maintained & SEOC kept informed on minute-to-minute basis.
2. Exact details of the implications of the warning checked from the IMD & state DMIC.
3. Warning with clear directions for the Govt. officials, NGOs especially for the vulnerable community are passed through the fastest means of communication & checked back for accuracy at the other end.
4. Duplicated communication is established with the important departments, IMD & all the districts, subdivisions and blocks.
5. Meeting of the DMC, line depts. & NGOs involved in DM is held & clear directions for each one's responsibilities are spelt out as per the DM plan.
6. Warning issued to disaster managers to check their men, material & equipments as per the checklist & vulnerable communities check their response mechanism as per the household & individual checklist in accordance with DM plan.
7. Stocking of all safe shelters is checked & those NOT stocked are immediately stocked.
8. Strengthening of all individual & community houses completed.
9. Areas for animals cleaned & re-earmarked if required. Animal fodder & feed stocking has to be done.

48 HOURS PRIOR TO DISASTER

(Preparation to move by disaster managers & vulnerable community commences & out door movement in most vulnerable areas restricted if warnings received)

1. All the equipments of the DEOC especially the communication equipments are thoroughly checked & all back-up battery fully charged & positioned. Generators are re-checked for functionality & fuel checked & stored properly.
2. Connectivity status of each districts, police stations, wireless stations, vulnerable points rechecked & chart at DEOC up dated with information to state EOC's. Duplicated communication including police channels tested.
3. All the stockiest are warned to keep assured level of stocks to move at short notice.
4. All transporters warned to keep the assured vehicles to be hired at short notice.
5. All rescue & Evacuation equipments moved to most vulnerable pockets located in far-flung areas.
6. All disaster managers complete preparations to move. Disaster managers with men, materials & equipments moved to inaccessible pockets.
7. All preparations for move to safe shelters by vulnerable community completed.

8. All dist. admin for mutual aid scheme complete preparations as per checklist to move men, material & equipments.
9. All NGOs/volunteers/NCC/NSS/NYKs/Scouts & guides personnel briefed about their area of operations & ready to move. Move to inaccessible pockets starts.

12 HOURS PRIOR

(Move to safe shelters by vulnerability community, move of disaster managers & volunteers with complete equipments, material & men completed to designated vulnerable areas & out door movement restricted).

1. All vulnerable personnel are asked to shift to safe shelter.
2. All the task forces are put into operation.
3. All the NGOs & volunteers are put into operation as per their area of responsibility & their activities monitored through the concerned Govt. officials.
4. The stockiest warned to keep their stocks ready to move at short notice.
5. Media/public briefing systems activated on 6hourly basis.
6. The transports as per the plan are hired as per requirement. Other transport is kept warned for a state of readiness.
7. The progress is constantly monitored.
8. The dist. not likely to be affected & planned to provide mutual aid during disaster stage forward their resources & operationalise their support process.
9. In case of a warning that the cyclone has abated or changed course the same should be confirmed from authentic sources like the IMD or State Control room & information passed to all to stand down.
10. Information to National control room regularly.
11. In most vulnerable pockets OIC disaster site/incident commanders notified.

ACTIONS ON DISASTER

1. Nominated incident commanders/OIC disaster site at each of the sites start operations to supervise rescue & Evacuation, relief & restoration operations.
2. Co-ordinate all activities through incident commanders/OIC disaster site.
3. Opening of site control room with dist. Admn.
4. Those requiring immediate medical treatment are moved to dist. /medical college hospitals as per the priority of evacuation spelt out by the attending doctors.
5. The incident commanders/OIC disaster site assisted by the Magistrates /NGOs carry out an immediate assessment after reconnoitre & survey to identify the damages, casualties, gaps/short falls in terms of food, water, medical aid, clothing, shelter & send the demand to the DMIC.

6. The men, material & resources are moved as per the requirements & priority laid out by the OIC/ incident commander & short falls are moved from the other dists/state.
7. Temporary shelters, kitchens, water points are organised & operationalised.
8. Sanitary checks & disease surveillance are put into operation.
9. Arrangements for animal camp & fodder organised.
10. Carcass disposal teams if required are activated.
11. A detailed assessment is carried out for damage, casualties, resource shortfall by deploying additional officers with support from the NGOs/Volunteers, PRI & community after reconnoitre & survey.
12. Regular review meeting with line departments, NGOs.
13. All DCs are to send daily SITREP from district DMIC on 6hrly basis.
14. Continuous flow of information & national authorities kept informed of latest details.

POST DISASTER ACTIVITIES

(Depending on the situation but preferably after three days)

1. Compilation of departmental damage report and report from District authorities.
2. Assistance in terms of food material, medicines, and clothing, cooking utensils provided to the affected population controlled through DEOC & incident commander/OIC of the disaster site.
3. All stores & materials are moved as per the detailed assessment & distributed under the supervision of Govt. officers, volunteers & responsible representatives from the community.
4. Ensure of all drinking water sources are disinfected & activated by concerned dept.
5. Disinfections of the disaster site carried.
6. Disease surveillance to check occurrence of epidemic if any & preventive measures.
7. Trauma counselling if required is carried out for affected population.
8. A team of Govt. officials, NGOs/ local senior citizens consisting of specialists from all fields is immediately asked to prepare a detailed report starting from the activities from pre disaster season to the disaster & post disaster period bringing out all aspects of preparedness, response, restoration, rehabilitation, the detailed causes of damages &, casualties & deficiencies noticed in the plan. The detailed report must be completed in all respects & submitted within 30 days

POINTS FOR CONTINUOUS PLANNING, INNOVATIVE THINKING & IMPLEMENTATION

1. All developmental plans approved by state / dist. authorities are considered from disaster mitigation angle.
2. Continuous planning & execution of plans for providing sustainable livelihood for most vulnerable communities.
4. Alternate safe housing technology along with rainwater harvesting structures is constantly encouraged & main streamed for long-term vulnerability reduction.
5. Continuous Awareness campaign & encouragement for Disaster proof Habitat planning at community level including shifting from low lying areas to safe raised grounds.(with some incentives if feasible).
6. Disaster management including first-aid & rescue & evacuation as a compulsory part of school, college, educational institutions (both techno-tech) curriculum starting from primary level.

7. Equipping each PHC/CHC/ hospitals to provide training in first-aid round the year & making it compulsory for all citizens to learn first –aid.

8. One centre school/college in the district equipped to provide training in rescue & evacuation round the year.

8.2 Roles and Responsibilities of the DM Branch/DPO

| PHASE | ACTIVITIES | OTHER OFFICIALS TO BE INVOLVED | RESOURCE S |
|-----------------|---------------------------------------------------------------------------------------------------------------------------------------------------------------------------------------------------------------------------------------------------------------------------------------------------------------------------------------------------------------------------------------------------------------------------------------------------------------------------------------------------------------------------------------------------------------------------------------------------------------------------------------------------------------------------------------------------------------------------------------------------------------------------------------------------------------------------------------------------------------------------------------------------------------------------------------------|--------------------------------------------------------------------------------------------|----------------------------------------------------------------------------------------------------------------------------------------------------------|
| Pre-Disaster | <ul style="list-style-type: none"> ▪ Making sure that everything stays at place in the control room. ▪ Seeing to it that the DDMP and the contingency plan for flood/cyclone reach all the line departments. ▪ Receiving the Warning from SEOC/ASDMA and crosschecking them with IMD and in websites for authenticity ▪ Disseminating the warning to the block/Tahasil offices and asking them to disseminate further to reach each and every household. ▪ Deploying the staff of the control room for round the clock alertness. ▪ Making sure that all the shelters receive enough water and food stocks in advance ▪ Establishing contact with all the line depts. Over phone, email, wireless, sat phone and VHF ▪ Procuring all the required resources from all the possible sources. <p>Regularly updating the information received from the blocks</p> | COs/BDOs, NGOs/CBOs, DEOC Staff. | VHF from the Police/ASDMA. HAM RADIO from ASDMA Mike-set /Batteries/Generators available in the district office/ from the Private parties on requisition |
| During-Disaster | <ul style="list-style-type: none"> ▪ Coordinating with all the line departments for rescue and evacuation. ▪ Checking the stocks with the DCR and asking for more if needed. ▪ Distributing the relief materials to all the places. ▪ Checking every bit of receipt and dispatch of relief items ▪ Establishing round the clock contact with all the depts., BDOs and Tahasildars and with the shelters. | DC, ADC, SP, CDMO, CDVO, BDOs, COs, NGOs/CBOs, DCR Staff, NGOs, Community level Volunteers | Relief Items, Food Stocks, Rescue and evacuation equipments, Vehicles, |
| Post-Disaster | Receiving the list of beneficiaries from different blocks and GPs. Crosschecking the list of beneficiaries. | BDOs, COs, Beneficiaries | |

8.3 Roles and Responsibilities of Circle Officers/BDO's

| PHASE | ACTIVITIES | OTHER OFFICIALS TO BE INVOLVED | RESOURCES/ EQUIPMENTS TO BE PROCURED FROM | REMARKS |
|--------------|------------------------------------------------------------------------------------------------------------------------------------------------------------------------------------------------------------------------------------------------------------------------------------------------------------------------------------------------------------------------------------------------------------------------------------------------------------------------------------------------------------------------------------------------------------------------------------------------------------------------------------------------------------------------------------------------------------------------------------------------------------------------------------------------------------------------------------------------------------------------------------------------------------------------------------------------------------------------------------------------------------------------------------------------------------------------------------------------------------------------------------------------------------------------------------------------|---------------------------------------------------------------------------------------------------------------------------------------------------------|----------------------------------------------------------------------------------------------------------------------------------------------|-------------------------------------------------------------------------------------|
| Pre Disaster | <p>☀ Preparedness:</p> <ul style="list-style-type: none"> ▪ Providing authentic information required by the DEOC ▪ Preparing a record of previous disasters in the locality and analyzing the effects ▪ Preparing hazard maps of the Block./Tahasil & the GPs in minute details ▪ Mapping the cut off areas with alternate route map. ▪ Identification of shelter places in the maps ▪ Keeping a List of storage Points & facilities available, dealers of foodstuffs. ▪ Keeping a list of vulnerable people and area and weak points on embankments (if applicable) ▪ Creating a Control Room at the respective level and assignment of duties to the staff. ▪ Pre-positioning of staff for site operation centers. ▪ Uninterrupted communication with the DEOC ▪ Arrangement of alternative communication/generator sets, etc. ▪ Formation of GP/village level disaster committees and task forces ▪ Arrangement of boats on hire available locally. ▪ Deployment of Boat in the most vulnerable areas. ▪ Organizing awareness camps at | <p>All the Block & Circle functionaries.</p> <p>Police/Fire personnel/RTO/Village/GP level task force/trained volunteers</p> <p>Local NGOs/CBOs</p> | <p>Vehicles, Police personnel, Other staffs</p> <p>VHF, Telephone, HAM</p> <p>Rescue kits</p> <p>Mobile Vans, Boats(country & power)</p> | <p>If possible prepare Contingency plan for all the Vulnerable GPs and Villages</p> |

| | | | | |
|-------------------|----------------------------------------------------------------------------------------------------------------------------------------------------------------------------------------------------------------------------------------------------------------------------------------------------------------------------------------------------------------------------------------------------------------------------------------------------------------------------------------------------------------------------------------------------------------------------------------------------------------------------------------------------------------------------------------------------------------------------------------------------------------------------|------|------------------------------------------------------------|--|
| | <p>GP/village levels</p> <p>☀Dissemination of Warning:</p> <ul style="list-style-type: none"> ▪ Crosschecking with the DEOC for the authenticity of the warnings ▪ Arrangement or requisition of two wheelers, four wheelers or runners to disseminate received warning information's to the population of vulnerable / weak places ▪ Dissemination of warning/ coordination with District control room. ▪ Warning the people about probable affected areas ▪ Mobilizing the people to leave for identified shelters with their domestic animals and personnel belongings. | | | |
| During Disaster s | <p>☀Rescue and Evacuation:</p> <ul style="list-style-type: none"> ▪ Deployment of Police/Fire Brigade for search and rescue. ▪ Co-ordination with civil defence/NCC/NSS/Rajya Sainik Board for rescue operation. ▪ Ensuring availability of rescue materials. ▪ Guiding the evacuees in the identified shelter places and arranging all common needs for them. ▪ Provision of rescue kits. ▪ Clearance of roads and water logging for restoring communication to affected GPs/Villages. ▪ Assisting the District Team in every possible ways ▪ Coordinating with the NGOs/CBOs for rescue work ▪ Mobilizing the local youth to help the rescue team <p>☀Distribution of Relief:</p> | -do- | -do- Food stocks and other indispensable items | |

| | | | | |
|---------------|---------------------------------------------------------------------------------------------------------------------------------------------------------------------------------------------------------------------------------------------------------------------------------------------------------------------------------------------------------------------------------------------------------------------------------------------------------------------------------------------------------------------------------------------------------------------------------------------------------------------------------------------------------------------------------------------------------------------------------------------------------------------------------------------------------------------------------------------------------------------------------------------------------------------------------------|------|------|-----------------------------------------------------------------------------------------|
| | <ul style="list-style-type: none"> ▪ Keeping the record of everything at the shelters ▪ Arrangement of free kitchen in the shelter camps./worst affected areas. ▪ Deploying staff for proper distribution of relief materials ▪ Arrangement of communication system in the worst cut off areas. ▪ Ensuring supply of safe drinking water & health facilities in the affected areas/shelter camps. ▪ Coordination with NGOs/Other voluntary organizations | | | |
| Post-Disaster | <p>✶ Restoration and Reconstruction:</p> <ul style="list-style-type: none"> ▪ Collection of damage statistics of PR department properties /ICDS/school buildings etc. ▪ Ensuring just distribution of HB grants and other financial assistance ▪ Provision of temporary income generation activities for the worst affected people ▪ Supervision of Relief operation and restoration work in the affected areas. ▪ Restoring the transportation and educational institutions on high priority ▪ Helping the local economic activities to come back to normalcy ▪ Provision of grants/loans for the local traders and shop-keepers ▪ Keeping liaison with District administration and other line departments ▪ Ensuring coordination with the RI and G.P/Village committee. ▪ .Co-ordination with NGOs/Civil society organization etc. | -do- | -do- | Careful assessment to be done for facilitating the reconstruction and restoration works |

CHAPTER-IX

9.1 STANDARD OPERATING PROCEDURE (SOP)

DISTRICT EMERGENCY OPERATION CENTRE (DEOC) ,GOLAGHAT

TELEPHONE : 03774-283282, 94357-12948(M) : 1077/03774-1077 (Toll Free)

INTRODUCTION

Background: Golaghat district is a Multi Hazard district as it is vulnerable to Flood, Erosion, Fire, Industrial disaster , Storm , man-made disasters etc.

Purpose: To identify roles & responsibilities of every Officer or personnel engaged in emergency operations and plan for effective response and for proper data management and communication with all stake holders and SEOC.

Scope: The SOP for DEOC would be applicable for the Officers engaged in emergency operations and Information Assistants at the DEOC.

Responsibilities:

START IMMEDIATELY ON RECEIVING STORM / FLOOD WARNING OR INFORMATION ABOUT ANY OTHER EMERGENCY

1. Officer in charge of Control Room: The control room shall be in overall charge of the Deputy Commissioner as the Responsible Officer (RO). In the absence of DC, ADC (Disaster Management), or any other Officer or staff on duty at that point of time shall remain in charge of Control Room/DEOC. The person in charge of control room/DEOC shall be personally responsible for implementing the SOP.
2. Assembly in DEOC: The Incident Commander & Dy.Incident Commander, DIPRO, Liaison Officer, Safety Officer and Chiefs of all Sections will arrive at the DEOC during occurrence of any incident in the district or emergency situation arises. The Officers of line departments shall assemble in the DOEC on getting any information from any source about any emergency.
3. The R.O will hold a meeting with the Incident Commander, Dy. Incident Commander, DIPRO, Liaison Officer, Safety Officer and Chiefs of all Sections at the DEOC during any emergency and ensure active participation of all departments in response.
4. The RO will give directions to any department or authority regarding actions to be taken.
5. The liaison Officer will coordinate with all concerned and on receiving any information would update the Incident Commander and Responsible Officer

6. The Information Assistant would contact the Rev. Circle Officer and take update of the situation and after approval of I.C and R.O inform the SEOC.
7. The APRO personnel will contact with the P.S and also connect communication with the SEOC for updating and if required for resource mobilizing.

Procedure:

1. When an incident strikes R.O would declare as an emergency situation.
2. The heads of all Sections would reach the DEOC immediately.
3. The R.O will give directions to the department or authority regarding action to be taken.
4. The Information Assistant will call the Circle Officer concerned (in Incident area) and take status report of the incident and record in the concerned file.
5. The Circle Officer would by WT message, Email or by special messenger send signed copy of the report and also photographs on the incident if possible.
6. The Information Assistant will then prepare the incident report and submit to the In Charge, DEOC cum Addl. Deputy Commissioner, DDMA for approval.
7. The In Charge, DEOC would then place before R.O and get final approval for sending to SEOC.
8. The Information Assistant in coordination with the DPO,DDMA would perform the following duties:
 - The IA would join duty allotted and sign the attendance register.
 - Check the telephone connection whether it is functional or not.
 - Check any instruction received from the higher authority.
 - Check the television news for any information related to emergency or disaster situation.
 - Update the incident register (if any) and inform the higher concerned (ADC/DPO).
 - Update the call records and action taken.
 - Contact the concerned department for cross check and for reporting to higher Authority.
 - If required, coordinate with the departments for response and recovery.
 - Update the contact details of all department Heads, Staff etc. in the District.
 - Maintain list of vulnerable place, structures in the district. Also, map of district with the utilities mapped.
 - Update the departmental disaster management plans submitted by the departments.
 - Update the District disaster management plan.
 - Ensure the assets of DEOC are in good condition.
 - Ensure the register and files are maintained properly.

9.2 Managing flood relief camps in context of COVID-19 outbreak in Assam

Relief Camp Management Guidelines are included as Appendix-XXXV of the Assam Disaster Management Manual, 2015¹. In order to be better equipped to deal with flood situation vis-à-vis COVID-19 context, this document has been developed to serve as an addendum. This document will be used by all District Disaster Management Authority (DDMAs), SDO (Civil) and Revenue Circle Officers for management of Relief camps during ensuing flood season. (ASDMA)

Major highlights of the addendum to existing Relief Camp Management Guideline are as follows:

- **Relief Camps and Accommodation capacity to be earmarked in advance:** Identify additional relief camps in addition to the existing pre-identify camps as per population density of villages to earmark space for social distancing. Ensure 7 Sq. m. of area per person instead of 3.5 Sq. m. to validate social distancing of at least one meter between any two camp inmates (calculation of intake Capacity of Relief Camps are given in the table next page).
- **Toilets facilities and the populations:** Sufficient Toilet facilities have to be provided in proportionate to the intake camp capacity. Coordinate with PHE Deptt. to ensure the same.
- **Ensure sufficient sanitation facility:** Ensure sufficient Hand-wash/soap, sanitizers, masks for the camp inmates. The Relief camp premises should be strictly notified as no-spitting, no-tobacco zone.
- **Medical Support & Health Surveillance Team:** Daily monitoring (in place of weekly) of health condition shall be done by the health team on duty in the camp following all precautions and guidelines. Medical team should be armored with basic PPE for conducting screening during registration process. Pre-identification of the Medical facilities like Ambulances for transportation of infected, isolation facilities nearby etc. In case of sneezing, cough, fever & common cold, immediate medical supervision to be made and he/she may be kept separately as per COVID-19 norms & regulations.
- **e-Help desk:** e-Help desk should be facilitated in all Operational Relief camps with the help of *Pratirodhi Bondhu* as counselor/ facilitator. These desks will emphasis on the facilities available on the e-help platform (e.g. Telemedicine, e-pashu etc.), a joint venture of ASDMA and CSC-SPV.
- **Pratirodhi Bondhu:** The Revenue Circle Administration may engage Pratirodhi Bondhu volunteers available in the revenue circle as per the guidelines.
- **SOP for relief/cooked food distribution in camps:** SoP should be prepared in collaboration with ASDMA for distribution of relief items/cooked food adhering precautionary measure as per COVID-19 norms & regulations.
- **Arrangement for fodder Livestock:** Pre-identify the highland areas e.g. tea gardens etc. with green grasses for arrangement of the green fodder for livestock of the farmers/ camp inmates.

¹ Assam Disaster Management Manual (2015)

http://asdma.gov.in/download/assam_disaster_management_manual_2015.pdf

- **Quarantine/isolation facility:** Quarantine/isolation facilities may be identified on higher altitudes by the district administration for transfer of COVID-19 suspected cases.

The detailed addenda to existing relief camp management guideline are comprehensively cited in the table below for managing flood relief camp vis-à-vis COVID-19:

| PARAMETER | ADDENDUM TO EXISTING RELIEF CAMP MANAGEMENT GUIDELINE |
|-------------------------------------|----------------------------------------------------------------------------------------------------------------------------------------------------------------------------------------------------------------------------------------------------------------------------------------------------------------------------------------------------------------------------------------------------------------------------------------------------------------------------------------------------------------------------------------------------------------------------------------------------------------------------------------------------------------------------------------------------------------------------------------------------------------------------------------------------------------------------------------------------------------------------------------------------------------------------------------------------------------------------------------------------------------------------------------------------------------------------------------------------------------------------------------------------------------------------------------------------------------------------------------------------------------------------------------------------------------------------------------------------------------------------------------------------------------------------------------------------------------------------------------------------------------------------------------------------------------------------------------------------------------------------------------------------------------------------------------------------------------------------------------------------------------------------|
| Camp Setting | <ul style="list-style-type: none"> • Ensure that existing buildings/spaces which are in use as quarantine centers shall not be identified as relief camps • Notify more number of camps in advance with capacity of accommodation according to population density of villages to earmark space for social distancing. Identify new places for additional Relief Camps in highland areas. If possible draw lines in floor for specific accommodation. (Calculate the intake capacity of the relief camps as: $\text{Intake Capacity of Relief Camp (R.C.)} = \frac{\text{Floor Area of the R.C. (in sq. m.)}}{7 \text{ Sq. m.}}$ • Notify the Relief Camps: Capacity for accommodation adhering to COVID-19 norms & regulations. • Proper calculation of space available and the target population to be shifted to the camp shall be made to avoid over crowding • 7 Sq. m. of covered are per person instead of 3.5 Sq. m. to validate social distancing of at least one meter between any two camp inmates. • Wherever feasible, Separate room for elderly pregnant and lactating women and children upto 6 years should be allocated. • Queue management practice maintaining social distancing • Separate room in a separate building for the home quarantined who might be evacuated during the floods should be identified. Home quarantine guidelines shall be strictly adhered to for the building where home quarantined people are sheltered: http://asdma.gov.in/covid/Govt.%20of%20Assam%20Circular/ASDMA_Home_quarantine_Ass.pdf |
| Temporary/ makeshift shelter | <ul style="list-style-type: none"> • If Tents are used for shelter, these should be not erected closely. Minimum 20 meters distance shall be maintained between 2 tents • 7 Sq.m of covered are per person instead of 3.5 Sq m to maintain should be ensured for maintaining a distance of atleast one meter between any two individuals. Efforts shall be made to avoid use of plastics, asbestos etc. in erecting makeshift camps. |
| Camp Administration | <ul style="list-style-type: none"> • The Camp in-charge will coordinate with Pratirodhi Bondhu and e-Help initiatives to facilitate services. • The Relief camp should be strictly notified as no-spitting, no-tobacco zone. • List of camp in-charges shall be prepared and shared with all stakeholders |

| | |
|-------------------------|-------------------------------------------------------------------------------------------------------------------------------------------------------------------------------------------------------------------------------------------------------------------------------------------------------------------------------------------------------------------------------------------------------------------------------------------------------------------------------------------------------------------------------------------------------------------------------------------------------------------------------------------------------------------------------------------------------------------------------------------------------------------------------------------------------------------------------------------------------------------------------------------------------------------------------------------------------------------------------------------------------------------------------------------------------------------------------------------------------------------------------------------------------------------------------------------------------------------------------------------------------------------------------------------------------------------------------------------------------------------------------------------------------------------------------------------------------------------------------------------------------------------------------------|
| | <p>in advance and training to camp in-charge.</p> <ul style="list-style-type: none"> • Sufficient Toilet facilities have to be provided in proportionate to the Camp capacity. • Mandatory screening of all brought to the camp/seeking shelter in the camp shall be done for any health condition. • Camp register should also maintain separately information about pregnant women, infants, elderly, people with existing health conditions and persons with disability. • People presenting with fever and or fever like symptoms should be immediately segregated and taken for medical care. • If required, such infected/identified persons should be shifted to designated quarantine/isolation facilities within the relief camps or location pre-identified by the district administration. • Immediate information to 104 shall be provided for any case related to COVID-19 in the camp (asymptomatic and symptomatic). • Special accommodation facility for elderly, pregnant lady and PwD (People with Disability) should be arranged. • Each camp should have “Information Board” capturing contact details of key service providers for immediate support displayed in local language and Capacity of the Camp to accommodate inmates adhering the COVID-19 norms & regulations. • Appropriate IEC for prevention of COVID infection to be displayed in local language using pictorial depiction and lesser text. |
| Basic Facilities | <p><u>Water:</u></p> <ul style="list-style-type: none"> • Disinfection measures for drinking water shall be practiced for water provisioned for drinking to camp inmates. • Hand washing bay shall be established in each camp with multiple hand washing points at appropriate distance with soap should be provided at entry and exit of camp • Water shall be made available. Per person availability shall be increased to 30 litre/person/day. <p><u>Sanitation:</u></p> <ul style="list-style-type: none"> • All guidelines for sanitation facilities in relief camps should be strictly maintained • Ensure sufficient Handwash/soap, sanitizers, masks for the camp inmates. • Cleaning of common spaces shall be done thrice a day particularly handrails, door latches, switches etc. which are frequently touched • Adequate disinfectant shall be made available in the camp. • Mosquito control measures to be strictly followed <p><u>Food Storage and Distribution:</u></p> <ul style="list-style-type: none"> • Any food item brought to the camp must be sanitized appropriately as per disinfection protocol. All packed items shall be cleaned properly using |

| | |
|----------------|------------------------------------------------------------------------------------------------------------------------------------------------------------------------------------------------------------------------------------------------------------------------------------------------------------------------------------------------------------------------------------------------------------------------------------------------------------------------------------------------------------------------------------------------------------------------------------------------------------------------------------------------------------------------------------------------------------------------------------------------------------------------------------------------------------------------------------------------------------------------------------------------------------------------------------------------------------------------------------------------------------------------------------------------------------------------------------------------------------------------------------------------------------------------------------------------------------------------------------------------------------------------------------------------------------------------------------------------------------------------------------------------------------------------------------------------------------------------------------------------------------------------------------------------------------------------------------------------------------------------------------------------------------------------------------------------------------------------------------------------------------------------------------------------------------------------------------------------------------------------------------------------------------------------------------------------------------------------------------------------------------------------------------------------------------------------------------------------------------------------------------------------------------------------------------------------------------------------------------------------------------------------------------------------------------------------------------------------------------------------------------------------------------------------------------------------------------------------------------------------------------------------------------------------------------------------------------------------------------------------------------------------------------------------------------------------------------------------------------------------------------------------------------------|
| | <p>disinfectants.</p> <ul style="list-style-type: none"> • Special care should be taken/ SoP should be prepared for distribution of cooked food adhering to precautionary measure as per COVID-19 norms & regulations. • Food items provided to young children should follow global Infant and young child recommendations, and remain in line with Infant Milk Substitute Act available at: http://www.bpni.org/documents/IMS-act.pdf • Proper food hygiene should be maintained by cook whether cooking is done family wise or a community kitchen is established. • Kitchen and food storage area should be sanitized thrice daily and camp inmates shall be sensitized in this regard by camp-incharge/ frontline workers on duty. • Appropriate IECs on food safety shall be displayed in the cooking and dining area. The IECs are available at: https://fssai.gov.in/cms/coronavirus.php • Pregnant women and lactating mothers at the camp should be provided relevant information on covid19, pregnancy, childbirth and breastfeeding. <p><u>Clothing:</u></p> <ul style="list-style-type: none"> • Appropriate arrangements shall be made for detergents and washing spaces for camp inmates to maintain cloth hygiene. • Adequate provision of bed-nets shall be made. <p><u>Medical and Psychosocial Support:</u></p> <ul style="list-style-type: none"> • Medical team should be armored with basic PPE for conducting screening during registration process. • Pre-identification of the Medical facilities like Medical team, Ambulances for transportation of infected, isolation facilities nearby etc. • Home quarantine people to be shifted to quarantine centers and they shall not be kept in the relief camps. • Daily monitoring (in place of weekly) of health condition shall be done by the health team on duty in the camp following all precautions and guidelines. • Any suspected case shall be immediately shifted to designated health facility/ quarantine centre. • All protocols for safety of camp inmates and staff on duty shall be strictly adhered to. • All other guidelines in the relief camp management manual regarding medical and psychosocial support shall be implemented. • Standby arrangements for transportation of symptomatic cases shall be made in all camps with more than 200 inmates (in place of 500) • Wearing of masks inside the camp may be made compulsory. Sufficient masks may be provided by the DDMA. |
| Special | <ul style="list-style-type: none"> • Identify and operationalize child friendly spaces for integrated service delivery to women & children. Maintain social distancing in all activities conducted. |

| | |
|----------------------------------------------------------------------------|--------------------------------------------------------------------------------------------------------------------------------------------------------------------------------------------------------------------------------------------------------------------------------------------------------------------------------------------------------------------------------------------------------------------------------------------------------------------------------------------------------------------------------------------------------------------------------------------------------------------------------------------------------------------------------------------------------------------------------------------------------------------------------------------------------------------------------------------------------------------------------------------------------------------------------------------------------------------------------------------------------------------------------------------------------------------------------------------------------------------------------------------------------------------------------------------------------------------------------------------------------------------------------------------------------------------------------------------------------------------------------------------------------------------------------------------------------------------------------------------------------------------------------------------------------------------------------------------------------------------------------------------------------------------------------------------------------------------------------------------------------------------------------------------------------------------------------------------------------------------------------------------------------------------------------------------------------------------------------------------------------------------------------------------------------------------------------------------------------------------------------------------------------------------------------------------------------------------------------------------------------------------------------------------------------------------------------------------------------------------------------------------------------------------------------------------------------------------------------------------------------------------------------------------------------------------------------------------------------------------------------------------------------------------------------------------------------------------------------------------------------------------------------------------------------------------------------------------------------------------------------------------------------------------------------------------------------------------------------------------------------------------------------------------|
| arrangements for Children, women, physically challenged and elderly | <ul style="list-style-type: none"> • Within CFS, ensure learning corners for 3-6 age group children and school children in the age group 06-14 years for engaging them in different learning and recreational activities maintaining social distancing guidelines. • Ensure availability of learning and recreational material (Anganwadi in a box or school in a box) for children in all learning corners. • Teachers and Anganwadi workers designated for Child Friendly Spaces shall take all precautions to keep themselves and the children safe. • Ensure appropriate care of breastfeeding and lactating mothers, promote breastfeeding and ensure access to basic nutrition for both mother and children. Ensure proper care and hygiene is maintained by pregnant women and lactating mothers. Some of the actions for different high risk groups include. <ul style="list-style-type: none"> ○ For under five children, following needs to be provided by the district health authorities: <ul style="list-style-type: none"> ▪ Counselling on age appropriate feeding including exclusive breast feeding (upto 6months) and complementary feeding (6-23months) ▪ IFA syrup for anemia prevention and treatment as per Anemia Mukht Bharat guidelines ▪ ORS packet and zinc as per-positioning for treatment of diarrhea ▪ Provision for regular screening for malnutrition and referrals to health facility ○ For pregnant women, following needs to be provided by the district health authorities: <ul style="list-style-type: none"> ▪ Antenatal check ▪ IFA and calcium supplements ▪ Resting area in relief camp ○ For lactating mothers, following needs to be provided by the district health authorities: <ul style="list-style-type: none"> ▪ IFA and calcium supplements ▪ Breastfeeding counselling and support ○ For elderly persons suffering from any chronic ailments like- hypertension, diabetes, previous lung disease, kidney disease <ul style="list-style-type: none"> ▪ Antihypertensives and antidiabetics ▪ Special attention needs to be provided to the elderly. They should be advised to be away from any sick person. ▪ Information on covid19 and NCDs can be accessed from https://www.who.int/who-documents-detail/covid-19-and-ncds • Separate register of under-five children, pregnant women, lactating mothers, elderly (more than 60 years age) and sick persons should be maintained • wherever possible separate arrangements shall be made for accommodation of high-risk population including elderly, ill, pregnant women, lactating mothers, infant and malnourished children etc • If any of the high-risk groups have any of the COVID symptoms, |
|----------------------------------------------------------------------------|--------------------------------------------------------------------------------------------------------------------------------------------------------------------------------------------------------------------------------------------------------------------------------------------------------------------------------------------------------------------------------------------------------------------------------------------------------------------------------------------------------------------------------------------------------------------------------------------------------------------------------------------------------------------------------------------------------------------------------------------------------------------------------------------------------------------------------------------------------------------------------------------------------------------------------------------------------------------------------------------------------------------------------------------------------------------------------------------------------------------------------------------------------------------------------------------------------------------------------------------------------------------------------------------------------------------------------------------------------------------------------------------------------------------------------------------------------------------------------------------------------------------------------------------------------------------------------------------------------------------------------------------------------------------------------------------------------------------------------------------------------------------------------------------------------------------------------------------------------------------------------------------------------------------------------------------------------------------------------------------------------------------------------------------------------------------------------------------------------------------------------------------------------------------------------------------------------------------------------------------------------------------------------------------------------------------------------------------------------------------------------------------------------------------------------------------------------------------------------------------------------------------------------------------------------------------------------------------------------------------------------------------------------------------------------------------------------------------------------------------------------------------------------------------------------------------------------------------------------------------------------------------------------------------------------------------------------------------------------------------------------------------------------------------|

| | |
|----------------------------------------------------|----------------------------------------------------------------------------------------------------------------------------------------------------------------------------------------------------------------------------------------------------------------------------------------------------------------------------------------------------------------------------------------------------------------------------------------------------------------------------------------------------------------------------------------------------------------------------------------------------------------------------------------------------------------------------------------------------------------------------------------------------------------------------------------------------------------------------------------|
| | <p>immediate transfer to designated hospital shall be made</p> <ul style="list-style-type: none"> • Individual attention shall be given by the frontline workers to these vulnerable groups for ensuring maintenance of appropriate hygiene including proper and frequent hand washing with soap, cough etiquette. |
| Waste Management & Vermi Control | <ul style="list-style-type: none"> • Closed bins of different colours must be in place in all the camps for disposal of used items • Adequate stock of disinfectants shall be made available in the camps with designated sanitation worker to keep the camp sanitized |
| Security | <ul style="list-style-type: none"> • Roster based deployment police personal/home guard/VDP with basic PPE shall be made in each identified camp to manage crowd and to ensure decorum and safety • Police/VDP shall ensure social distancing during all collective process in the camp be it during registration, food/relief distribution and other such activities where crowd may gather • Appropriate planning and demarcations shall be made in advance to ensure social distancing • Proper time planning and shifts shall be identified to ensure proper crowd management |
| Risk Communication and Community Engagement | <ul style="list-style-type: none"> • All appropriate messages and communications in local languages shall be displayed in appropriate locations in the camp. • As feasible broadcast arrangements through radio/TV shall be made to inform the camp inmates on safety messages and evolving situation • All entitlements of the flood victims shall be displayed in form of a poster in the camps. • Proper feedback shall be collected from camp inmates on their needs and services provided in the camp using the scorecard developed by ASDMA. • Train volunteers/officials to help support with risk communication in the camps and also to capture useful cases, stories and interviews which can support government to act and also provide systematic information to media. |
| Arrangement for Livestock | <ul style="list-style-type: none"> • Pre-identify the highland areas (e.g. Tea Garden etc.) with green grasses for arrangement of the green fodder for livestock of the farmers/ camp inmates. |
| Closure of the Camp | <ul style="list-style-type: none"> • Before declaring the closure of the camp, inmates shall be asked/allowed to do proper disinfection of their flood affected shelters. • For those families losing their shelters due to flood/erosion (full damaged), appropriate arrangements shall be made. |

ANNEXURE 1- CHECKLIST FOR RELIEF CAMP MANAGEMENT, DDMAS DDMAS/ SDO

| Sl. No . | Action | Timeline | Status (Use √ to indicate completion) |
|----------|------------------------------------------------------------------------------------------------------------------------------------------------------------|-------------------------------------------------|------------------------------------------|
| 1 | Revenue Circle wise list of relief camps and accommodation capacity with designated camp in-charges and intake developed/updated and notified | April | |
| 2 | Relief Camp wise child friendly spaces identified | April | |
| 3 | Letter of communication sent to all departments to ensure compliance to Relief Camp Management Guidelines and the SoP | April | |
| 4 | Relief Camp Monitoring team constituted and notified & Training | April | |
| 5 | Training of camp in-charge in the wake of COVID-19 | April | |
| 6 | Departmental list of camp wise designated officials received | April | |
| 7 | Department wise one day orientation of designated officials on relief camp management conducted by respective departments | April | |
| 8 | Status of preparedness related to relief camp management taken from departments during Pre-Monsoon Preparedness meeting | April | |
| 9 | procurement of Gratuitous Relief items (e.g. pre-monsoon for flooding) which will be required for operationalizing relief camps completed (As appropriate) | April | |
| 10 | Pre-positioning of essential GR stock and departmental pre-positioning (as appropriate) against identified relief camps in strategic locations completed | April | |
| 11 | Mechanism for necessary transportation arrangements (road, water and air) to ensure GR is transported in time to each of the designated camps established | April | |
| 12 | Ensure that all measures of social distancing and other added actions as suggested in the addendum are ensured | April | |
| 13 | Operational readiness review for relief camps conducted | On receipt of warning | |
| 14 | Instruction issued for setting up of camps | On receipt of warning & situational development | |
| 15 | Setting up of camps and provisions/functions of responsible departments reviewed | On onset of flooding and evacuation | |
| 16 | Setting up of Child Friendly Spaces and breastfeeding corners in designated camps reviewed | | |

| | | | |
|----|----------------------------------------------------------------------------------------------------------------------------------------------------------------------------------------------------------------------------------------------------------------------------------------------------------------------------------------------------------------------------------------------------------------------------------------------------------------------------------------------------------------------------------------------------------------------------------------------------------------------------------------------------------------------------------------------------------------------------------------------------------------------------------------------------------------------------------------------------------------------------------------------------------------------------------------------------------------------------------------------------------------------------------------------------------------------------------------------------------------------------------------------------------------------------------------------------------------------------------------------------------------------------------------------------------------------------------------------------------------------------------------------------------------------------------------------------------------------------------------------------------------------------------------------------------------------------------------------------------------------------------------------------------------------------------------------------------------------------------------------------------------------------------------------------------------------------------------------------|---------------------------------------------------|--|
| 17 | Relief Camp Monitoring team activated | When camps are operational | |
| 18 | Ensuring special care is taken to evacuate home quarantined persons including separate camp arrangements | | |
| 19 | Camps are safe from all hazards and appropriate protection and vigilance arrangements being made | | |
| 20 | <p>Real time review conducted with Relief Camp Monitoring Team to ensure:</p> <ul style="list-style-type: none"> a) Distribution of GR as per norms ensured in each camp b) Lighting arrangement in residential portion, toilets, and approach road ensured in each camp c) Potable water for drinking and other household purposes (at least 30 liters/person/day) ensured in camps. d) Separate, accessible (within 50 meters) and hygienic toilets ensured in camps. e) Hand washing bay with soap are available in the entry and exit. f) Separate bathing units for male and female are available in camps. g) Separate food arrangements for children, pregnant and lactating women, ill and elderly are made as per need. h) Culturally and age appropriate clothing (if situation warranted) for inmates are arranged in camps. i) Sanitary protection for women and girls is provided. j) Health including regular RCH services, health and hygiene education and psycho-social care arrangements are made in camps. k) Security and protection arrangement including monitoring of situation of women & children as well as breast-feeding spaces are available in camps. l) Waste management facilities are functional in camps m) Operationalization of Child Friendly Spaces and breast-feeding corners in all camps n) Relevant SBCC materials in local languages are provided in camps o) Educational and recreational activities in child friendly spaces in camps following social distancing guidelines p) Social distancing in all collective actions. q) Proper disinfection as per guideline. r) Appropriate care and referral of suspected cases | Once in every 2/3 days till camps are operational | |
| 20 | Grievance Redressal mechanism for collecting and addressing feedback/complaints from camp inmates are established and functional at camp level | When camps are operational | |
| 21 | Real time instructions/directives to concerned departments to address grievances issued | | |
| 22 | Realtime functional mechanisms for ensuring | | |

| | | | |
|----|----------------------------------------------------------------------------------------------------------------------------|----------------------------------|--|
| | accountability in camp management are ensured | | |
| 23 | Closure of the camps declared considering the on-ground situation | Based on situational development | |
| 24 | Post Operation (Closure of camps) Visits conducted to assess the situation of the camps | 10 days after closure | |
| 25 | Designated camps (particularly schools) are provided with resources/ support towards cleanliness post closure of the camps | With 20 days of closure | |
| 26 | Post closure review meeting conducted to understand challenges, gaps and areas of improvement in camp management | Within 30 days of closure | |
| 27 | All related documents (needed for compliance) are properly managed | | |
| 28 | Departments are instructed to conduct internal debriefing on lessons learnt | | |

Government of Assam

Family Identity cum-Camp Service Inventory for Relief Camps

1. Name of the head of the family

2. Address

| | | | | | | | | |
|-------------------------------------------------------------------------------------------------|-----------------------|--------------------------|--------------------------------|--------|--------------------------------------------------|--------|-------------------|--------|
| 3. Details of Family Members (Put Number of family members against each age group in the table) | | | | | | | | |
| Children and Adolescents | 0-1 year | | 1-6 years | | 6-14 years | | 6-18 years | |
| | Male | Female | Male | Female | Male | Female | Male | Female |
| | | | | | | | | |
| Adults | 19-60 years | | | | Above 60 years | | | |
| | Male | Female | Male | Female | | | | |
| | | | | | | | | |
| | | | | | | | | |
| Members with Special Need | Pregnant Women | Lactating Mothers | Persons with Disability | | Seriously ill/requiring medical attention | | | |
| | | | | | | | | |

1. If there are family members requiring medical attention, provide details of the disease and medicines required

2. Registration Serial No (As per Camp Register in Annexure-6)

3. Date of Entry in the camp_____

4. Date of Exit from the camp_____

Signature/Thumb Impression of the Head of the Family
the Camp In-Charge

Signature of

ANNEXURE-V: DETAILS OF RELIEF ITEMS

Inventory of Essential GR Supplies and Services Provided to the Camp Inmate Family

| Sl. No . | Date | Articles supplied in the Camps (Food, water, cloth, medicine etc.) | Scale for Adult/ Minor | Quantity issued | Signature of the recipient | Signature of the distributing officer |
|----------|------|--------------------------------------------------------------------|------------------------|-----------------|----------------------------|---------------------------------------|
| | | | | | | |
| | | | | | | |
| | | | | | | |
| | | | | | | |
| | | | | | | |
| | | | | | | |
| | | | | | | |
| | | | | | | |

| | | | | | | |
|--|--|--|--|--|--|--|
| | | | | | | |
| | | | | | | |
| | | | | | | |
| | | | | | | |
| | | | | | | |
| | | | | | | |
| | | | | | | |
| | | | | | | |
| | | | | | | |
| | | | | | | |
| | | | | | | |

(N.B. Format as per the Assam DM Manual, 2015)

Verified and matched with the Camp Register: Signature _____

Date_____

Part-1: Camp Summary

Date: _____

Name of Camp _____

Place of Camp _____

Block/Revenue Circle _____

District _____

Camp In-charge's name & Designation _____

Mobile No. _____

No. of Families as on Date _____

No. of Inmates as on date _____

No. of Unaccompanied Children _____

Part 2- Detailed Register of the Camp Inmates

| Camp Registration No. | Name of the Family Head | Details of family Members | | | | | | | | | Camp Check In Date | Camp Check Out Date |
|-----------------------------|----------------------------------|---------------------------|---------------------------|--------------------------|----------------------------|--------------------------------|----------------------------------|------------------------------|----------------------|-------------------------------|--------------------------|---------------------------|
| | | Children | | Adults | | | | Members with Special Need | | | | |
| | | Male (0-14 Years) | Female (0-14 Years) | Male (14-60 years) | Female (14-60 years) | Male (above 60 years) | Female (above 60 years) | Pregnant Women | Lactating Mothers | Persons with Disability | | |
| | | | | | | | | | | | | |
| | | | | | | | | | | | | |
| | | | | | | | | | | | | |
| | | | | | | | | | | | | |
| | | | | | | | | | | | | |
| | | | | | | | | | | | | |

N.B.: 1. Every Camp In-charge will ensure the display of the Camp Summary in front of the Relief Camp

2. Every Camp in-charge/ Camp Officer will maintain the Detailed Register of the Camp Inmates separately for further actions

9.3 Standard Operating Procedure (SOP) STORM

| | |
|--------------------------------------------------------------------------------------------------------------------------------------------------------------------------------------------------------------------------------------------------------------------------------------------------------------------------------------------------------------|--------------------------------------------------|
| Objective | |
| Minimize the loss of life & property | |
| Purpose | |
| For effective response and recovery during Storm | |
| Roles & Responsibilities | Responsible person |
| Pre - Storm | |
| DDMA/DEOC- After receiving any forecasting disseminate to concerned Authorities SDO (Civil), Circle Officers, HOD, DIPRO & Local volunteer group. | 1. ADC, DDMA 2. DPO, DDMA |
| The SDO (Civil), Circle Officers, HOD, DIPRO & Local volunteer group will accordingly be alert and convey to Officials /staffs at field level. Ensure all manpower and machinery is ready for responding .Keep in touch with DDMA/DEOC for updating. | All concerned Officials |
| Police- Alert all P.S/O.P and ensure all wireless sets are operative, vehicles in running condition, emergency lights ready, battery all charged and keep in close contact with DDMA/DEOC. | 1. Suptd. Of Police 2. Addl. Suptd. of Police |
| Health- Alert all Doctors/paramedics/staff, ensure vehicles/ambulances are in running condition, drivers are available, hospital beds are available and ready, if required make temporary arrangement. Necessary medicines are available. Powers back up facility in hospitals are ready. Keep in close contact with DDMA/DEOC. | 1. Jt. Director, Health |
| Forest- Alert all Officials and staff, keep all tree cutting equipment, ropes etc. ready and available. Vehicle in running condition. | 1. DFO(T) |
| SDRF- Alert all staff, keep all necessary equipment ready, vehicle in running condition, Keep in close contact with DDMA/DEOC | 1. Station Officer, F & E.S |
| APDCL- Alert all Officials and staff, keep all necessary equipment and items for restoration are sufficiently ready and available, Ensure vehicle is in running condition. Ensure 24 hours duty in control room. Ensure alternative power back up is available immediately. Keep priority in hospitals and emergency service centres for immediate recovery. | 1. AGM APDCL |
| N.H & PWD Roads - Alert all Officials and staff, keep all necessary equipment and machinery items for restoration are sufficiently ready and available, Ensure vehicle in running condition. | 1. Ex.Engineer, PWD, Roads |

| | |
|---------------------------------------------------------------------------------------------------------------------------------------------------------------------------------------------------------------------------------------------------------------------------------------------------------------------------------------------------------------------------------------------------|--------------------------------------------------|
| ULB- Alert all Officials and staff, keep all necessary equipment and items for restoration is sufficiently ready and available, Ensure vehicle in running condition. Emergency power back up is available for pumping and supply of water. All water tanks are filled and ready for service. Jcb/tractors, Garbage vans are functional with drivers at hand. | 1. Chairman, Municipality Boards/Town Committees |
| Circle Officer :Alert all SKs/LMs & GBs and ensure all HH are aware and alert. Keep in close contact with concerned departments, DDMA/DEOC. Ensure vehicle is in running condition. | 1. Circle Officers 2. |
| PHE- Alert all Officials and staff, keep all necessary equipment and items for restoration are sufficiently ready and available. Ensure emergency back up facility is available at Water sources. Water is sufficiently stored for crisis situation. Ensure vehicle in running condition. Aware public/User groups about the necessity of water preservation. Ensure packaged water is available. | 1. Ex. Engineer, PHE |
| All Departments must rehearse i.e mock drill for responding to actual occurrence. | All Departments |
| During & After Storm | |
| Follow the SOP | All Departments concerned |
| APDCL to cut power supply immediately until situation is normal. Ensure all Officials and staff report for duty as planned earlier and take charge of his/her responsibilities identified earlier. Make alternative power back up immediately. Give priority to hospitals and emergency service centres for immediate recovery. Regularly update DC/ADC about the situation. | 1. AGM APDCL |
| DIPRO to aware public about the situation and if required stay indoors (depending upon the time and nature of event). | 1. DIPRO |
| Forest Official and staff to start response immediately. To coordinate with APDCL and jointly make area survey and inform DDMA/DEOC about the damage occurred. | 1. DFO(T) |
| Circle Officer to instruct all SKs/LMs & GBs and prepare a preliminary report of the occurrence within an hour and sent to DDMA/DEOC immediately. After damage assessment submit detail report to DDMA/DEOC along with the photographs and necessary documents. | 1. Circle Officers |

| | |
|-----------------------------------------------------------------------------------------------------------------------------------------------------------------------------------------------------------------------------------------------------------------------|--------------------------------------------------------|
| PHE- Ensure all Officials and staff are engaged in response. Keep stock of water availability and provide DG sets for pumping water. Provide packaged drinking water wherever necessary. Ensure hygiene and sanitation is taken care in the affected areas and camps. | 1. Ex. Engineer, PHE |
| DDMA/DEOC keep in touch with COs, all concerned departments and compile the reports received and sent to ASDMA. Ensure coordination with all departments/Agencies involved. | 1. ADC,DDMA 2. DPO,DDMA |
| N.H & PWD Roads to ensure all Officials/staffs are at field and maintain coordination with Forest, APDCL etc. clear the roads, or make alternate route wherever convenient. | 1. Ex.Engineer,PWD,Roads |
| ULB- Ensure all Officials/staff are at work. Keep notice of availability of drinking water and find alternate provision for Hospitals and emergency service centres. | 1. Chairman, Municipality Boards/Town Committees |
| SDRF- To make a survey of the area of occurrence and report to DDMA/DEOC/CO. Carry out response wherever necessary. Coordinate with Health if required; keep contact with APDCL/Forest/PWD for restoration activities. | 1. Station Officer, F & E.S |
| Departments to submit proposals as per SDRF norms to DDMA | All concerned Departments |

9.4 SOP for relief operations for Flood

The Draft Standard Operating Procedure for Relief operations and management of Relief camps prepared by the District Disaster Management Authority (DDMA), Golaghat with the objective of providing timely relief to the victims of Natural disasters and also for systematic approach for carrying out relief operations by various Government and Non Government Officials.

Post Disaster

1. Damage assessment

Primary assessment:

- The Circle Officers along with the S.K, Lot Mondols, Gaon Burahs, VDPs and community volunteers will carry out damage assessment (as per flood reporting format) in their respective areas soon after occurrence of flood and also estimate relief needs.
- The Officials/staffs of the key departments Health, PHE, F & C.S, Social Welfare, A.H & Vety will accompany the Circle Officials during the damage assessment.
- The assessment report must be submitted to DDMA within least possible time.

Secondary assessment:

- The Circle Officers along with the S.K, Lot Mondols, Gaon Burahs, VDPs and community volunteers will carry out damage assessment (as per flood reporting format) in their respective areas soon after the flood water recedes.
 - The Officials and staffs of the line departments viz. Agriculture, , PWD, Water Resources, Education, Fishery, Irrigation, , BDO etc. will accompany the Circle Officials during the detail damage assessment.
 - The damage assessment report must be submitted to DDMA on daily basis (within 24 hrs of the occurrence of the event).
2. Relief camps
- The relief camps should be hazard free(Situated at highland, safe structure, free from falling hazards, surroundings should be hygienic, easily accessible)
 - The Circle Officers in coordination with the PWD (Building), Inspector of Schools, DEEO and BDOs will operate the designated/identified relief shelters.
 - The PWD (B) will ensure strengthening of unsafe structures and set up temporary shelters if required.
 - The Power department will check and ensure uninterrupted power supply in the relief camps. Facilitate solar lights/lamps if available in those places where no electricity is connected.
 - The PHE department will ensure clean water supply, sanitation and separate toilets for male and female. Prevent open defecation and especially near water spots. The latrines and toilets are cleaned with bleaching powder, disinfectants regularly. Ensure that the solid waste is put in closed containers or buried in closed pit.
 - The Health department to take steps to prevent water and vector borne diseases. To provide sufficient medication and hygiene. Treatment of casualty as per triage done. To provide care for pregnant and new born baby. Also, separate treatment for patients with communicable diseases. To provide mosquito nets in the relief camps.
 - The District Malaria Officer, to ensure fogging at the camps to prevent malaria.
 - Police department to ensure maintenance of law and order at camps and during distribution of relief materials. Safeguard the belongings and valuables of affected community.
 - The S.K/Lot Mondols/GB/President/Secretary of Gram Panchayat would prepare list of beneficiaries for relief distribution.
 - The Circle Officer will submit daily report (24 hrs) on relief camp status to DDMA
3. Relief management:
- On receipt of requirement list from the Circle Officer, Social Welfare Officer and Vety Officer, the F & C.S will arrange the food items (Adult and Baby food) and also fodder for animals. The items will be tested by the supply inspector before lifting for ensuring quality and quantity.
 - The DTO to ensure transportation of relief items to the relief camps.
 - The Nazarat Office to ensure supply of POL for relief distribution.
 - The Nazarat Office to coordinate with PWD for constructing Helipads for dropping of essential items. (Circle Officer to select in advance ground for Helipad.)

- The DEOC may receive donations in kinds like (clothes, dry ration, blankets, baby food etc.) from various Organizations and distribute to the affected community through Circle staffs.
 - The Circle staffs will check the items and receive at the relief camps and distribute to the affected families and maintain a register and also take stock of the items.
 - Also, ensure that food and other materials are distributed in an equitable manner addressing the needs of the most vulnerable. To keep the undistributed relief material in a safe place/godown and preserve the stock.
 - In some cases cooking provision to be arranged at the relief camps.
 - The DFO to arrange fire wood fuel for cooking.
 - The food Inspector may be called for testing.
3. Psycho-Social care:
- The Social Welfare Officer to prepare list of Pregnant mothers, Lactating mothers and new born baby, children, old persons and differently abled persons in the camps.
 - The Social Welfare Officer, to ensure that the pregnant mothers and lactating mothers receive proper nutritional food and care.
 - The DSWO to ensure that the Adolescent girls are provided safe environment, privacy and hygiene.
 - Ensure that the new born baby receives proper medical care.
 - Ensure that the old persons and differently abled persons are attended and assisted
 - To Arrange Psycho-Social sessions for Adults in consultation with Health department.
 - To Assist the Health department in regular check up in the camps.
 - To Assist the Circle staff and Police in reuniting with family members.
4. A.H & Vety care:
- The DVO to coordinate with the Circle Officer/BDOs/PWD (B) in identifying or constructing cattle camps separate from human shelter.
 - The DVO to prepare list of cattle affected (Large, small, poultry etc.) as per SDRF norms.
 - The DVO to coordinate with Circle Officer and F &C S for animal fodder.
 - Liaison with Nazarat Office for transportation of fodder to cattle camps.
 - To ensure proper vaccination/medication of cattle camps for prevention of human transmitted diseases.
 - To coordinate with Dist. Malaria Officer for providing fogging at the camps.
5. Compensation/Assistance
- The Circle Officer to prepare list of affected families and submit to DDMA (as per SDRF norms) for onward submission to Government for financial assistance.
 - The DVO to provide list of milch/draught/poultry lost (as per SDRF norms).
 - The DAO/Handloom and Textile/DFDO to provide list of beneficiary as per SDRF norms for financial assistance.

6. Closing of Relief camps:

- After the camp inmates return to their villages and rehabilitation process is over, the Circle Officer to inform DDMA about the closure of the relief camps.
- Also, instruct the concerned departments for examining the condition of the relief camps and if required action for maintenance.
- The Circle Officer/Camp in charge must ensure that the Institutions/shelters utilized for the relief operations must be sanitized and handed over to the concerned Authority.
- Ensure that all mobilized resources must be demobilized and handed over to the concerned custodian signed in a receipt.

7. Awareness at Relief camps:

- The DIPRO will make announcement at affected areas and relief camps about the disaster situation.
- Distribute IEC material regarding health and hygiene issues in coordination with DDMA, Health and PHE and NGOs.

8. Role of Non-Government Organizations.

- To assist the Dist.Adm/Circle Officials/Departments in evacuating affected families to safer places/shelter/relief camps.
- To assist Circle staffs in distributing relief materials.
- To aware the affected community about health and hygiene issues.
- To provide mental support to the affected families.
- To assist the vulnerable sections in the affected population.
- To assist the Social Welfare department and Education department for informal education.
- Functioning as a catalyst for upholding the needs of the affected community in the relief camps.

9.5 SOP for Police during Natural Disaster

Police organisation has to see itself as a major player in disaster management. It will continue to have the first responder role given its proximity to the incident site and relationship with the people. Therefore it has to bring about change in its approach. It has to adopt disaster management function as a one of its primary functions. State & district level authorities cannot afford to wait for response specialized forces such as NDRF all the time. Moreover, on many occasions, it might not be advisable or feasible to obtain/deploy armed forces and NDRF. Hence state police must be prepared as response force.

~ The local police must be trained, equipped and supported with legislation and subsequently they can play supporting role to the specialist forces if and when they come in bigger emergency cases. On many occasions Special Forces are not required and the local police may retain the primary role to help the needy. The out side forces are also handicapped in

operating in unknown area, among unknown people and here is the key to critical role of police. The Police are among the first responders in any crisis because,

- LOCAL POLICE ARRIVE FIRST
- POSSESS WELL DEVELOPED COMMUNICATION SYSTEM
- FAMILIAR WITH LOCAL TERRAIN
- WIDER REACH, EVERY VILLAGE COVERED
- BETTER KNOWLEDGE OF LOCAL PEOPLE FEELINGS AND MIND-SETS
- PEOPLE RECOGNISE POLICE AS FIRST RESPONDER UNIFORMED, DISCIPLINED

While functions of local police are well defined for internal emergency, same is not true for natural disasters. But wherever earthquake or flood occurs, the police get involved from beginning. Hence if their role is designed and documented in police manuals, disaster management acts and policies, it will, to that extent facilitate immediate effective response, at least in the first few hours which are most crucial. Hence the need to frame SOPs that can help the police forces in being prepared and respond appropriated whenever any disaster happens.

Role of Police before disaster-Prevention and Preparedness phase Superintendent of Police of a district is ex-officio member of District Disaster Management Authority (DDMA) and in this capacity he could play important role in prevention and preparedness phase.

Emergency Traffic Plan:- Being familiar with the local terrain, Police should prepare emergency traffic plan including detail mapping with focus on strategic

points, which may used at the time of incident for safe transporting of personnel, resources and relief goods to and from the affected area.

Detail communication Plan:- Police has a robust and effective Communication system that is also for non police functions. It can also be used to propagate information and warning of threatening disaster. Thus police can develop communication protocols for responding during disasters eg designate separate channels for rescue, relief for example. Chaukidars who are present at village level could play important role to collect sensitive information and disseminate emergency warning and other information.

Identification of Building:- PS personnel travel in their area frequently. They can be of great help in identifying buildings and campus which are easy to access and could be used as relief centres/relief camps and godown for storage of food grains and other rescue and relief materials.

Security Plan: - At the time of any serious incident it becomes inevitable to provide security to victims, responders and to relief materials at storage point and during transit. Resources deployed too may require security.

Resource Mapping: - It is very important to locate essential resources at very beginning of search and rescue works. In rescue and relief works even small and tiny elements become very important. So local police could identify, locate and document general essential elements useful for different kind of disasters. These resources may have to be operated under the guidance and protection of police.

Training:-Men in uniform (Police) are most visible and reliable government agency nearest to the people in difficult times. Police should conduct mock exercises with various stakeholders and should test and update their different plans.

Role of police during disaster-Emergency response phase

The primary role of police is evident during the management of the actual disaster situation. It includes:

(i) Search and Rescue (SAR):- The primary function during a disaster. Policemen must be trained and equipped to begin rescue at the earliest to take relief to the victims till specialized forces arrive. During such activity, police has to provide protection to boats that are put in operation during floods. resources eg. Deployment of policeman on the boat plying in floods helps prevent overcrowding of boats and prevent capsizing. Such boats are provided with handheld wireless sets one to keep tracking its movements and provide help in disasters.To provide security to resources from unscrupulous elements.

(ii) Deployment of resources:- Police can help in deployment of resources, provide safety and security to the resources and the persons manning them. Restoration of communication system/liasoning with rescue teams:- Telephonic communication breaks down since the telephone towers/offices get destroyed with the result that landline and mobile phones stop working. Wireless communication might be the only means left. During floods or any other disaster most of the rescue teams operate in unknown territories under adverse conditions where landmarks are either washed away or destroyed. The army, navy and the NDRF has their own communication systems but it needed to be integrated with the district communication setup so that information of any emergency could be disseminated quickly and support reached at the earliest. Wireless communication need to be established on all the rescue boats and in operational camps. Make available police communication resources for other DM task eg. Relief distribution, medical teams.

(iii) Prevention of commission of cognizable offences including all offences against property, human body and public tranquility:- During disaster situation people abandon their houses with or without belongings. The safety and security of such houses and belonging is at risk. During such time people are without jobs hence incidence of crime generally increases. It also provides opportunities for the lumpen element such as robbers and thieves to commit cognizable offences i.e. looting etc., against property. Similarly the vulnerable section of society particularly women and children susceptible to crimes against human body. Police can provide safety to such persons by active patrolling during disasters and by arresting the suspects beforehand.

(iv) Security during Relief distributions/ Relief management:- Relief distribution is an important aspect of disaster management. The designated relief distribution centre is generally located in the interiors. Therefore the security of personnel engaged in distribution and the material to be distributed (Cash and Kind) requires special attention. Similarly many bank branches get closed and therefore cash is sent from far of places for distribution as relief of maybe mobile ATMs will be used for people requiring cash. Police is required to provide security of the Cash and or ATMs. Likewise the security of grains and other relief material eg food packets being transported from different places to distribution centers is also important. Dedicated escorts are needed from the FCI godowns, railway stations to temporary storage/ distribution centers. The

security of the food godowns, Railways stations where relief materials are received also require security. Relief material sent by NGOs etc. is also important and Police can play significant role in this regard. During the actual distribution of relief large numbers of people gather at the relief centre. The crowd management becomes important. The regulation of the process of distribution of relief can help in maintaining law and order.

(vi) Camp management:- Security of camp inmates, officials and volunteers engaged in running of camps including health workers is core function. During disaster the relief camps would have people from many villages with different religious, political and caste backgrounds and thus has potential for friction. This requires deployment for law & order maintenance. Hundreds of government and non government employees/volunteers are engaged in running of kitchens, medical centers, sanitation units etc. They require protection all the time.

(vii) Emergency transportation and Traffic Regulation: Police has to facilitate the movement of rescue, medical, fire and other essential services. During disaster. Highways roads has to be kept free for movement of rescue teams and relief material. Check posts are to be established for ensuring safety of relief material. Road patrol has to be arranged for safe passage of army convoys, boats and other resources sent from outside. Control traffic during and after the incident and maintain access and egress routes. Make available police resources to transport rescue and relief personnel and victims. Assist in managing huge logistical problems in handling relief supplies

(ix) Coordination with various agencies:- During disasters various agencies such as NDRF, SDRF, Paramilitary forces such as BSF, CRPF, CISF etc, Army, IAF, medical teams from outside the state arrive at the disaster sites. These external agencies are not informed about the physical terrain, Route Charts etc. The police can coordinate the activities of these agencies. The coordination among police and other agencies needs to be standardized in clear procedures.

(x) Casualty information/ Disposal of dead:- The identification of people involved in accidents/emergencies is a Police responsibility. All enquiries could be handled by police station staff. Tracing of missing persons and notification to their next of kin could be another area of work allotted to police. Disposal of dead bodies and documentation of dead and the missing for the benefit of next of kin to claim the compensation and ex-gratia.

. (xii) Media management:- During any disaster situation information flow through the audio-visual as well as print media. The reports from need to be verified as soon as possible for quick response. The police can not only verify the facts of the information but also play an important role in briefing the media regarding the actual situation. This can help in checking the spread of rumours.

(xiii) VIP Security:- VIPs visit the affected area and relief camps frequently. Many a times, politically opposed/ dissatisfied resort to protests thereby posing threat to VIP and law and order. This must be handled by police.

(xiv) Crowd Management: Both at disaster site as well as at the relief distribution centre a large number of people gather as on lookers as well as the kith and kin of the victims. Sometimes the dissatisfied people disrupt the traffic road and rail. The police can play important role in management of the crowd.

Role of police After disaster-Restoration Face

- (i) In long term operation of evacuation shelters the issues over the shelters would change and if they are not addressed soon they would create law and order problem. Therefore it is important to find the causes of the problems as soon as possible, access the situation and reviews the previous ways.
- (ii) Accommodation of persons with special needs in evacuation shelters such as small children, pregnant women and mothers with nursing infants etc. requires utmost care. In a limited shelter space it is very important to provide special rooms for them. Police can play very important role in this respect.
- (iii) At the time of relief distribution and primary accommodation of victims support for the disabled and issues related to hygiene, infectious disease should be looked after carefully otherwise it create serious problems to restoration face.
- (iv) Police can play an important role in selection of beneficiaries of houses and other assets to the victims to avoid complications and litigation.
- (v) Restoration of Critical infrastructure:- Disaster usually affects the critical infrastructure such as road, telecommunication, health centers, school, electricity supply etc. Police can provide protection to the agencies which are involved in restoration of such infrastructure because people who are rendered jobless after disaster may hinder the process.
- (vi) Safe exit of the personnel involved in disaster management:- After the disasters due to fatigue laxity might seep in to the system. Although the overall law and order situation is monitored and maintained by the police, it becomes very important after the disaster for the safe exit of the personnel from outside agencies involved in management of the disaster i.e People from NGOs, INGOs, medical teams etc.
- (vii) Feedback/assessment:- Since the police is the key factor in managing the disaster, their feedback/ assessment is very important in updating the plans for the future.
- (viii) Contingency planning:- The police familiar with the local terrain and the resources available in the locality. They can plan the actions taken at the time of the disaster before hand.

CHAPTER- X

OPERATIONAL GUIDELINES OF WHAT TO DO DURING DISASTERS

10.1 OPERATIONAL GUIDELINES OF WHAT TO DO IN THE EVENT OF A CYCLONE/STORM

| Do's | Don'ts |
|------------------------------------------------------------------------------------------------------------------------------------------------------------------------------------------------------------------------------------------------------------------------------------------------------------------------------------------------------------------------------------------------------------------------------------------------------------------------------------------------------------------------------------------------------------------------------------------------------------------------------------------------------------------------------------------------------------------------|------------------------------------------------------------------------------------------------------------------------------------------------------------------------|
| <p>Listen to the Radio/ TV / Public Addressing System for advance information and advice. Allow considerable margin for safety.</p> <p>A cyclone may change direction, speed or intensity within a few hours, so stay tuned to the radio / TV for updated information. Tape up large windows to prevent from shattering. Move to the nearest shelter or vacate the area if this is ordered by the appropriate government agency. Stay indoors and take shelter in the strongest part of the house / society. Open windows on the sheltered side of the house if the roof begins to lift. Find shelter if you are caught out in the open. If you are outside, do not move until advice.</p> | <p>Do not go outside or into a beach during a lull in the storm. Be away of fallen power lines, damage bridges and structures. Do not go for sight-seeing.</p> |

10.2 OPERATIONAL GUIDELINES OF WHAT TO DO IN THE EVENT OF A FLOOD

| Do's | Don'ts |
|-----------------------------------------------------------------------------------------------------------------------------------------------------------------------------------------------------------------------------------------------------------------------------------------------------------------------------------------------------------------------------------------------------------------------------------------------------------------------------------------------------------------------------------------------------------------------------------------------------------|----------------------------------------------------------------------------------------------------------------------------------------------------------------------------------------------------------------------------------------------------------------------------------------------------------------------------------------------|
| <ol style="list-style-type: none">1. Listen to the Radio/ TV/ Public Addressing System for advance information and advice.2. Disconnect all electrical appliances and move all valuable personal and household goods and clothing out of reach of floodwater, if you are warned or if you suspect that flood waters may reach the house.3. Move vehicles, Farm animals and Movable goods to the highest ground nearby.4. Turn off electricity, gas if you have to leave the house.5. Lock all outside doors and windows if you have to leave the house. | <ol style="list-style-type: none">1. Do not enter floodwaters on foot if you can avoid it.2. Never wander around a flooded area.3. Do not allow children's to play in, or near, floodwaters.4. Do not drive into water.5. Do not eat food or drink water, which is affected by floodwater. |

10.3 OPERATIONAL GUIDELINES OF WHAT TO DO IN THE EVENT OF A HEAT WAVE

| Do's | Don'ts |
|-----------------------------------------------------------------------------------------------------------------------------------------------------------------------------------------------------------------------------------------------------------------------------------------------------------------------------------------------------------------|-------------------------------------------------------------------|
| <p>Listen to the Radio/ TV/ Public Addressing System for advance information and advice.</p> <p>Finish the work at the morning or leave it to the evening.</p> <p>Drink Sufficient Water & take Food</p> <p>Keep your head away from the direct heat. Use Clothes, Cap, Umbrella or Glasses</p> <p>Keep Stock water with you</p> <p>Wear light dresses.</p> | <p>Avoid standing under direct sun.</p> <p>Avoid Long Drives.</p> |

10.4 OPERATIONAL GUIDELINES OF WHAT TO DO IN THE EVENT OF A DROUGHT SITUATION

| Do's | Don'ts |
|-----------------------------------------------------------------------------------------------------------------------------------------------------------|-------------------------------------|
| <p>Save Water & Stock Water</p> <p>Arrange for alternate cropping</p> <p>Contact Nearest Agriculture Office</p> <p>Steps for Irrigation facility.</p> | <p>Stop wastage/misuse of Water</p> |

10.5 OPERATIONAL GUIDELINES OF WHAT TO DO IN THE EVENT OF A EARTHQUAKE

| Do's | Don'ts |
|--------------------------------------------------------------------------------------------------------------------------------------------------------------------------------------------------------------------------------------------------------------------------------------------------------------------------------------------------------------------------------------------------------------------------------------------------------------------------------------------------------------------------------------------------------------------------------------------------------------------------|------------------------------------------------------------------------------------------------------------------------------------------------------------------------------------------------------------------------------------------------------------------------------------------------------------------------------------------------------------------------------------------------------------------------------------------------------------------------------------------------------------------------------------------------------------------|
| <p>Listen to the Radio/ TV/ Public</p> <p>Teach all members of your family how to turn off the electricity, water and gas supply.</p> <p>Protect yourself by staying under the lintel of an inner door, in the corner of a room, under a table or even under a bed.</p> <p>Keep away from Old, Tall or ditched buildings, electricity wires, slopes and walls, which are liable to collapse.</p> <p>If driving, Stop the vehicle away from building, walls, slopes, electricity wires and cables.</p> <p>Leave your badly damaged house.</p> <p>Collect water containers, food items, ordinary and facial medicines.</p> | <p>Do not run and do not wander round the streets.</p> <p>Keep away from buildings, walls, slopes, electricity wires and cables & stay in the vehicle.</p> <p>Do not rush to the doors or exits, never use the lifts, keep well away from windows, mirrors, chimneys and furniture.</p> <p>Do not rush to the doors or exists, never use the lift.</p> <p>Avoid places where there are loose electric wires and do not touch any metal object in contact with them.</p> <p>Do not re-enter badly damaged buildings and do not go near damage structures.</p> |

10.6 OPERATIONAL GUIDELINES OF WHAT TO DO IN THE EVENT OF A CHEMICAL DISASTER

On hearing any warning or major industrial accident, general public should act as follows.

1. To go indoors immediately
2. Shut off all doors and windows, ventilators, block all entries points with wet cloth and curtain.
3. Switch off fans, exhaust fans, air conditioners.
4. Extinguish the flames in the nearby vicinity
5. Keep the torches handy and store water for emergency use.
6. Do not engage the emergency phone lines by calling emergency services unless any emergency.
7. Cover nose and mouth with wet cloth, and if outdoor move away quickly in the opposite direction of the wind to a safer place.
8. Wait for further instructions from emergency services before moving out.
9. Listen to warnings issued (Radio/TV)

10.7 OPERATIONAL GUIDELINES OF WHAT TO DO IN THE EVENT OF COVID 19

| Sl No | Do's | Dont's |
|-------|---------------------------------------------------------------------------------------------------------------------------------------------------------------------|--------------------------------------------------------------------------|
| 1 | Always wear mask and maintain physical distance | Ignore symptoms |
| 2 | Practice frequent hand washing. Wash hands with soap and water or use alcohol based hand rub. Wash hands even if they are visibly clean | Have a close contact with anyone, if you're experiencing cough and fever |
| 3 | Cover your nose and mouth with handkerchief/tissue while sneezing and coughing | Touch your eyes, nose and mouth |
| 4 | Throw used tissues into closed bins immediately after use | Spit in public |
| 5 | See a doctor if you feel unwell (fever, difficult breathing and cough). While visiting doctor wear a mask/cloth to cover your mouth and nose | |
| 6 | If you have these signs/symptoms please call State helpline number or Ministry of Health & Family Welfare's 24X7 helpline at 011-23978046 or DEOC Toll free No 1077 | |
| 7 | Avoid participating in large gatherings | |

ANNEXURE-I

IMPORTANT TELEPHONE NUMBERS DISTRICT ADMINISTRATION

| Sl. No. | Name | Designation | Contact No. |
|---------|------------------------------------------------------|-----------------------------------------------|-----------------------------------------------------|
| 1 | Dr. P. Uday Praveen, IAS | District Commissioner, Golaghat | 94901-23960 60260-33001 |
| 2 | Sri Dhiraj Das,ACS | CEO, Zila Parishad, Golaghat | 94351-49619 |
| 3 | Shri Rajen Singh, APS | Superintendent of Police | 60269-00499 |
| 4 | Smti. Orpha Baglary, ACS | District Development Commissioner, Golaghat | 94353-54845 |
| 5 | Sri Damodar Barman,ACS | ADC (DM) & CEO DDMA, Golaghat | 94350-51206 |
| 6 | Syed Wasbir Subhani,ACS | ADC, Golaghat | 98640-55226 |
| 7 | Smti. Amrit Prabha Das, ACS | ADC, Golaghat | 8638475928 |
| 8 | Smti. Sujata Gogoi,ACS | ADC, Golaghat | 9401241267 |
| 9 | Sri Minmoy Das, APS | ASP, Golaghat | 60269-00501 03774-284892 (O) 03774-280448 (R) |
| 10 | Smt. Simi Karan, IAS | Sub-Divisional Officer (Civil) Bokakhat | 8879116733 |
| 11 | Syed Wasbir Subhani,ACS | ADC & Sub-Divisional Officer (Civil) Dhansiri | 98640-55226 |
| 12 | Sri Hrishikesh Baruah, ACS | Election Officer, Golaghat | 7002435486 |
| 13 | Smti. Parishmita Dehingia, ACS | Election Officer, Bokakhat | 6002187114 |
| 14 | Sri Jangmir Rongpherpi, ACS | i/c Election Officer, Sarupathar | 7002681780 |
| 15 | Sri Bhargav Kalita, ACS | Asstt. Commissioner, Golaghat | 7002035494 |
| 16 | Smti Krishnarpita Baruah,ACS | Asstt. Commissioner, Golaghat | 9395183211 |
| 17 | Sri Priyam Phukan, ACS | Asstt. Commissioner, Sarupathar | 9678539495 |
| 18 | Smti. Sutrishna Bordoloi, ACS | Assistant Commissioner, Sarupather | 7086572247 |
| 19 | Smti. Anwesha Thakur | Assistant Commissioner, Bokakhat | 9435704036 |
| 20 | Sri Siddhartha Sh Sonowal, ACS | Assistant Commissioner, Bokakhat | 7754916102 |
| 21 | Diptimoni Taye, ACS | Assistant Commissioner, Bokakhat | 6000367493 |
| 22 | Smti. Richivandana Gogoi,ACS | Asstt. Commissioner, Bokakhat | 9643231090 |
| 23 | Sri Abhijit Kakoty | DIO,NIC Golaghat | 9864260148 |
| 24 | Sri. Gaurav Borthakur | i/c DIPRO, Golaghat | 9706396632 |
| 25 | Sri. Ronney Rajkumar | DPO (DM), Golaghat | 9435292948 |
| 26 | Sri Siekzapar Inboun | Deputy Director, F,CS & CA | 7002164643 |
| 27 | Sri Nayan Moni Bora, AFS | Finance and Accounts Officer | 9435610857 |
| 28 | District Emergency Operation Centre, Golaghat | 03774-283282, 1077 94357-12948(M) | |

CIRCLE OFFICERS-

| Sl. No. | Name | Designation | Contact No. |
|---------|-------------------------------|----------------------------|-------------|
| 1 | Shri Manoj Kumar Doley, ALRS | Circle Officer, Sarupathar | 86386-00125 |
| 2 | Smti. Triveni Gogoi, ALRS | Circle Officer, Golaghat | 8876491442 |
| 3 | Shri Champak Deka, ACS | Circle Officer, Bokakhat | 8811086240 |
| 4 | Shah nawaz Ikbal, ALRS | Circle Officer, Morongi | 8822601677 |
| 5 | Shri Chiranjit Das, ALRS | Circle Officer, Dergaon | 96138-33495 |
| 6 | Shri Tanbir Yusuf Ahmed, ALRS | Circle Officer, Khumtai | 91273-76950 |

FIELD OFFICERS, DISASTER MANAGEMENT

| Sl. No. | Name of the Officer | Contact No |
|---------|-----------------------------------------------------------|------------|
| 1 | Sri Akash Kumar Sarmah, F.O., Bokakhat Rev. Circle | 9101458671 |
| 2 | Smti Anshumitra Sharma, F. O., Khumtai Rev. Circle | 8638988407 |
| 3 | Sri Partha Protim Bora (i/c), F. O., Morongit Rev. Circle | 7002780976 |
| 4 | Sri Chinmoy Borah, F. O. Sarupathar Rev. Circle | 9678667200 |
| 5 | Sri Dibyajyoti Saikia, F. O., Dergaon Rev. Circle | 7002328525 |
| 6 | Sri Partha Protim Bora, F. O., Golaghat Rev. Circle | 7002780976 |

Block Development Officers

| Sl. No. | Name | Designation & Address | Contact Nos |
|---------|--------------------------|--------------------------------|-------------|
| 1 | Sri Mayurima Mohan | BDO, Padumoni Dev. Block | 9706888519 |
| 2 | Md Eusuf Ahmed | BDO, Dergaon Dev. Block | 9859200678 |
| 3 | Sri Antaranga Talukdar | BDO, Kathalguri Dev. Block | 9706881632 |
| 4 | Sri Gitartha Nath | i/c BDO, Gomariguri Dev. Block | 7896440637 |
| 5 | Sri Nipjyoti Patiri, ACS | BDO, Morongi Dev. Block | 7002786813 |
| 6 | Sri Tamasa Das | BDO, Saupathar Dev. Block | 96135 63218 |
| 7 | Smti Rekha Duwarah | I/C BDO, Kakodunga Dev. Block | 9854884460 |
| 8 | Sri Parthajit Gogoi | BDO, Bokakhat Dev. Block | 7578011746 |

OTHER DISTRICT HEAD OF DEPARTMENTS

| Sl. No. | Name | Designation | Contact No. |
|---------|---------------------|------------------------------|-------------|
| 1 | Sri Dhiraj Das, ACS | CEO, Zila Parishad, Golaghat | 94351-49619 |

| | | | |
|----|---------------------------|----------------------------------------------------|-------------|
| 2 | Sri AbinashSaikia | PD,DRDA,Golaghat | 94351-52355 |
| 3 | Dr. Anuradha Baruah | Joint Director, Health Services | 9435082676 |
| 4 | Sri Krishnaranjan Saikia | i/c District Agril. Officer ,Golaghat | 99549 77364 |
| 5 | Dr. Satya Dutta Choudhari | District Veterinary Officer | 8638428450 |
| 6 | Sri Diganta Deka | (i/c) DTO & MVI Golaghat | 94351-85819 |
| 7 | Sri Dudu Dutta | District Social Welfare Officer | 7002713324 |
| 8 | Sri SimantaKonwar | District Fishery Development Officer | 99544-28150 |
| 9 | Sri Jnana Ranjan Das | i/c DFO (Social Forestry) | 70024-78883 |
| 10 | Dr.Samiran Bora | Inspector of Schools | 94352-28544 |
| 11 | Dr.Samiran Bora | i/cDistrict Elementary Education Officer | 94352-28544 |
| 12 | Sri. Nipon Adhikary | CEO,DGM, APDCL, Golaghat | 9854255306 |
| 13 | Sri Arup J. Bhuyan | EE, PWD, Golaghat & Khumtai Territorial Roads Div. | 7086068787 |
| 14 | S. Rahman | EE, PWD, Sarupathar Territorial Roads Div. | 94353-50013 |
| 15 | Sri Santanu Thakur | EE, PWD Bokakhat Territorial Road Division, | 7002727502 |
| 16 | Biman Borthakur | A.E.E,PWD, N.H,Bokakhat | 9435053342 |
| 17 | Sri Joy Krishna Das | i/c EE, PWD (BLDG) Golaghat | 9678812414 |
| 18 | Sri. Gaurav Borthakur | i/c DIPRO, Golaghat | 9706396632 |
| 19 | S. J. Rahman | D/O Soil Conservation | 9085757345 |
| 20 | Rajib Das | EE, PHE, Golaghat | 8638165004 |
| 21 | Sri Akshay Das | EE, PHE, Bokakhat | 9954479336 |

List of contact nos of S.K/LM/GB

List of LR staff under Golaghat District

➤ Khumtai Revenue Circle:

| Sl. No. | Name of S.K/Lot Mondol | Contact No. |
|----------------|---------------------------------|--------------------|
| 1 | Sri Sanjib Hazarika S.K. | 7002665173 |
| 2 | Sri Hiren Nath LM | 9101063371 |
| 3 | Md. Azaharul Haque LM | 8486540972 |
| 4 | Sri Montu Bora LM | 8638096626 |
| 5 | Sri Rajib Borah LM | 9854430537 |
| 6 | Sri Ujjal Roy LM | 8099963299 |
| 7 | Sri Bikash Saikia LM | 7002407743 |
| 8 | Sri Biplab Marang LM | 9101351826 |
| 9 | Sri Basanta Gogoi LM | 9678861484 |
| 10 | Smti Rinku Dolley LM | 9706988148 |
| 11 | Sri Bhaskar Jyoti Buragohain LM | 9864835028 |
| 12 | Sri Biswajyoti Hazarika LM | 6001008286 |
| 13 | Sri Arabinda Bora LM | 8761851766 |

| | | |
|----|--------------------------|------------|
| 14 | Sri Nitul Das | 9101523075 |
| 15 | Sri Pranjal Pratim Doloi | 7896904262 |
| 16 | Smti Yekhamhom Turung | 7002766820 |



| Sl. No. | Name of Gaon Pradhan | Contact No. |
|---------|----------------------------|-------------|
| 1 | Sri Pankaj Gogoi | 9954309787 |
| 2 | Sri RomeshKurmi | 9854836813 |
| 3 | Sri Phonidhar Loying | 6002198322 |
| 4 | Sri Kamoleswar Gogoi, | 8638367339 |
| 5 | Sri Dilip Gogoi | 7896504103 |
| 6 | Sri Nirmal Gogoi | 7896999379 |
| 7 | Smti Madhushmita Tamuly | 6000610439 |
| 8 | Sri Bitul Saikia, | 8011685378 |
| 9 | Sri Pranab Saikia | 9508039353 |
| 10 | Sri Bipul Bora | 8876219806 |
| 11 | Sri Hemonta Dutta | 8011430544 |
| 12 | Sri UmakantaMahatta. | 9365355884 |
| 13 | Sri Jitu Kumar Saikia | 9854820566 |
| 14 | Sri Dibakar Phukan | 7002328374 |
| 15 | Smti Bondita Bharali Gogoi | 9101552566 |
| 16 | Sri Jituraj Boruah | 9365159356 |
| 17 | Sri Aditya Gogoi | 9365265656 |
| 18 | Sri Basanta Payeng | 9678458730 |
| 19 | Sri Nitul Das | 7896850658 |
| 20 | Sri Jayanta Loying | 8638911760 |
| 21 | Sri Nondeswar Morang | 6002867707 |
| 22 | Smti Priyanka Pegu | 6900534744 |
| 23 | Sri Himen Borah | 8822135762 |
| 24 | Sri Putul Senapoti | 6001898424 |



➤ **DETAILS OF FIELD STAFF UNDER SARUPATHAR REVENUE CIRCLE:**

➤ **NAME OF S.K WITH CONTACT DETAILS:**

| Sl. No. | Name of S.K | Contact No. |
|---------|-----------------------|-------------|
| 1 | Shri Bijit Sharma | 9613930761 |
| 2 | Shri Bhogeswar Saikia | 9435454559 |

➤ **NAME OF L.M WITH CONTACT DETAILS:**

| Sl. No. | Name of Lot Mandal | Contact No. |
|----------------|---------------------------|--------------------|
| 1 | Shri Cheniram Gogoi | 7002549419 |
| 2 | Shri Topon Bora | 9435621609 |
| 3 | Shri Chaw Cheng Shyam | 7002231802 |
| 4 | Shri Chawkham Thawmung | 7002600385 |
| 5 | Shri Nazimuddin Ahmed | 9864683171 |
| 6 | Shri Pulin Kalita | 9101935645 |
| 7 | Nang Wanglu Shyam | 9435135545 |
| 9 | Shri Amarjyoti Sarmah | 8638129980 |
| 10 | Shri Mohen Gogoi | 6000041732 |
| 11 | Shri Mohim Sengyung | 7002391171 |
| 12 | Sri Abhijit Deka | 9678677280 |
| 13 | Sri Biplab Das | 8811805883 |
| 14 | Sri Biswajit Duwara | 8638952829 |
| 15 | Sri Jyotishman Saikia | 7002328276 |
| 16 | Nipam Roy | 9706276413 |
| 17 | Ajit Kumar Roy | 7002341866 |
| 18 | Anupal Kotoky | 9859787571 |

➤ **NAME OF GAON PRADHAN WITH CONTACT DETAILS:**

| Sl. No | Name of Gaon Pradhan | Contact No. |
|---------------|-----------------------------|--------------------|
| 1. | Sri Biju Chutia | 9531339103 |
| 2. | Sri Umakanta Gogoi | 9531339103 |
| 3. | Sri Ghanakanta Saikia | 6003082952 |
| 4. | Sri Nakul Sahu | 7086117225 |

| | | |
|-----|------------------------|------------|
| 5. | Sri Dhaniram Bora | 9613316648 |
| 6. | Sri Bokul Gorh | 7575921546 |
| 7. | Sri Lalit Gogoi | 9365063800 |
| 8. | Sri Jadu Mech | 8638138432 |
| 9. | Sri Horekrishna Mili | 7577991453 |
| 10. | Sri Simson Bage | 6001307740 |
| 11. | Sri Jayanta Gogoi | 7635952813 |
| 12. | Sri Deep Pran Gogoi | 6000721168 |
| 13. | Sri Ratia Urang | 6001292935 |
| 14. | Sri Satyajit Konwar | 7896596812 |
| 15. | Sri Dimbeswar Saikia | 6000685327 |
| 16. | Sri Kanekeswar Das | 9435674323 |
| 17. | Sri Monuj Saikia | 8472929642 |
| 18. | Sri Dilip Dowarah | 6001125235 |
| 19. | Sri Rajib Saikia | 8011312892 |
| 20. | Sri Pranjal Konwar | 9707869902 |
| 21. | Sri Hareshwar Bora | 7896304232 |
| 22. | Sri Suren Saikia | 8134888684 |
| 23. | Sri Krishna Subedi | 9577337947 |
| 24. | Sri Tulsi Gogoi | 8472035274 |
| 25. | Sri Shibaram Kurmi | 8472979171 |
| 26. | Sri Debajyoti Saikia | 9957476470 |
| 27. | Sri Nabin Gogoi | 6002034431 |
| 28. | Sri Hemanta Kr. Bhuyan | 9365701128 |
| 29. | Sri Luhit Saikia | 9957424460 |
| 30. | Sri Shiv Shrestha | 8638493865 |
| 31. | Sri Nuel Topno | 7002367263 |
| 32. | Sri Karlus Maruwa | 7002728982 |
| 33. | Sri Kross Bh. Subba | 9954329378 |
| 34. | Sri Lakhya Dhar Saikia | 9954329378 |
| 35. | Sri Tankeswar Konwar | 9613347278 |
| 36. | Sri Ranjit Deka | 7086851091 |
| 37. | Sri Tilak Bora | 6026448643 |

➤ **NAME OF MAUZADAR WITH CONTACT DETAILS:**

| Sl. No. | Name of Mauzadar | Contact No. |
|----------------|--------------------------------------------|--------------------|
| 1 | Shri Bhagya Nath Handique, Borpathar Mouza | 9954459073 |
| 2 | Shri Pulin Konwar, Sarupathar Mouza | 9365478807 |

Bokakhat Revenue Circle:

1. List of SK/LM under Bokakhat Revenue Circle:

| Name of Mouza | Sl. No. | Name of S.K. & L.M. | Contact Numbers |
|------------------------|----------------|--------------------------------|------------------------|
| 1 | 2 | 3 | 4 |
| Kaziranga Mouza | 1 | Sri Dipak Saikia (SK) | 6002705764 |
| | 2 | Sri Khogen Sakia (SK) | 9435154534 |
| | 3 | Smti Bonti Karmakar (LM) | 8638763463 |
| | 4 | Sri Bijoy Sonari (LM) | 8638505337 |
| | 5 | Sri Pranab Bora (LM) | 9435152639 |
| | 6 | Smt. Akashree Saikia(LM) | 8720966724 |
| | 7 | Sri Akshay Barman | 8403933748 |
| | 8 | Smti Sinke Devi LM, Celing | 9957059463 |
| | | | |
| Bokakhat Mouza | 1 | Sri Jiten Saikia(SK) | 9435154611 |
| | 2 | Sri Prasanna Bora (LM) | 9401179415 |
| | 3 | Sri Ganesh Dutta (LM) | 9435152640 |
| | 4 | Sri Bipul Nath (LM) | 8638580547 |
| | 5 | Smti Minali Pegu (LM) | 7002323597 |
| | 6 | Sri Jyotish Kaman (LM) | 9435832199 |
| | 7 | Sri Korobi Pator(LM) | 7896136527 |
| | 8 | Sri Romesh Charingiya | 8822995828 |
| | 9 | Sri Jiten Saikia (LM) | 9859759427 |
| | 10 | Smti Silpi Hazarika (LM) | 9365854226 |
| | | | |
| Mohura Mouza | 1 | Binoy Phukan(SK) | 7002137087 |
| | 2 | Madhurjya Senapati | 7002694862 |
| | 3 | Sri Anil Pegu(LM) | 8638116190 |

| | | | |
|--|---|-------------------------|------------|
| | 4 | Sri Lalon Pegu(LM) | 6000302738 |
| | 5 | Smt. Nandita Dutta (LM) | 9678458398 |
| | 6 | Sri Gautom Taye (LM) | 8638023578 |

2. List of Gaon Pradhan under Bokakhat Revenue Circle

| Sl. No | Name of Gaon pradhan | Name of the Lot | Cont. Number |
|--------|--------------------------|------------------|--------------|
| 1 | Md. Rizaul Haque | Mohmaiki | 6002732945 |
| 2 | Sri Naren Ch. Das | Da-gaon | 9954669132 |
| 3 | Sri Minakshi Nath | Jugi gaon | 7002663743 |
| 4 | Sri Ajit Dawo | Bongkuwal | 8011843619 |
| 5 | Sri Dibakar Saikia | Jugania ati | 6000922564 |
| 6 | Sri Noro Kachari | Row-duar | 9864874410 |
| 7 | Sri Bijoy Das | Borbheta | 9954369776 |
| 8 | Sri Hari Prasad Borah | Koilakhat | 9401176465 |
| 9 | Sri Darsing Hanse | Siljuri-kakojuri | 9954592866 |
| 10 | Smti Niru Gogoi | Mohpora | 7896563802 |
| 11 | Sri Dipen Koch | Difflo pather | 6002206704 |
| 12 | Ruma Saikia | Bocha Gaon | 8011049124 |
| 13 | Nayan Doley | Bohikhuwa | 6000305594 |
| 14 | Smti Punya Borah Saikia | Sepena kubua | 9954319736 |
| 15 | Sri Krishna Urang | Gusanibor | 9957571319 |
| 16 | Sri Khireswar Bora | Dhudang | 9957069234 |
| 17 | Sri Hirok Jyoti Hazarika | Bordihingia | 8638465287 |
| 18 | Sri Prasanna Bori | Bortika | 9707275116 |

| | | | |
|----|------------------------------|--------------------------|------------|
| 19 | Sri Debajit Boruah | Budhbari | 9854859492 |
| 20 | Sri Ranjit Hazarika | Rongagora | 8811801180 |
| 21 | Sri Bhabakanta Bori | Affala | 7086509578 |
| 22 | Sri Am bahadur Chetry | Sohola | 6002140803 |
| 23 | Sri Ananda Bori | Borbali | 6002099172 |
| 24 | Sri Sodananda Borah | Goria | 8486707125 |
| 25 | Sri Ashim Borah | Bilotia | 9678816212 |
| 26 | Sri Jagonath Doley | Majdolopa | 9101046679 |
| 19 | Sri Debajit Boruah | Budhbari | 9854859492 |
| 20 | Sri Ranjit Hazarika | Rongagora | 8811801180 |
| 21 | Sri Bhabakanta Bori | Affala | 7086509578 |
| 22 | Sri Am bahadur Chetry | Sohola | 6002140803 |
| 23 | Sri Ananda Bori | Borbali | 6002099172 |
| 24 | Sri Sodananda Borah | Goria | 8486707125 |
| 25 | Sri Ashim Borah | Bilotia | 9678816212 |
| 26 | Sri Jagonath Doley | Majdolopa | 9101046679 |
| 27 | Smti. Lalita Dutta Saikia | Koroiaiti | 8724901320 |
| 28 | Sri Ajit Bori | Riri, Dhanshri Temera | 8135912218 |
| 29 | Sri Debokanta Das | Panbari | 8133030077 |
| 30 | Sri Bireswar Doley | Nikori | 8011421212 |
| 31 | Sri Raju Rajuwar | Japori Pather | 9954560630 |
| 32 | Sri Santa Pegu | Polashguri | 9957612453 |
| 33 | Bisturam Das | Kuruabahi Gaon | 6900752117 |

| | | | |
|----|-------------------|-------------|------------|
| 34 | Hemonto Baruah | Garmurh | 7896840317 |
| 35 | Lakhi nandan Bora | Khotiakholi | 9395576058 |

3. List of Mouzadars under Bokakhat Revenue Circle:

| Sl. No. | Name of Mouzadar | Name of Mouza | Contact Number |
|---------|-----------------------------|---------------|---------------------------|
| 1 | Sri Dhurbojit Bezboruah | Bokakhat | 7002373442 |
| 2 | Smti Anuradha Boruah | Kaziranga | 8876706201/ 8638302309 |
| 3 | Smti Pronoti Dhekial Phukan | Mohura | 9435691378 |

Dergaon Revenue Circle:

Name of SK/LM under Dergaon Revenue Circle:-

| Sl No. | Name | Designation | Contact Number |
|--------|---------------------------|---------------------|----------------|
| 1 | Sri Bipul Sarma | SK Dergaon Mouza | 7002559430 |
| 2 | Sri Ananta Hazarika | SK Missamora Mouza | 8404024392 |
| 3 | Sri Prodip Hazarika | SK Gurjugonia Mouza | 9854669694 |
| 4 | Sri Suren Phukon | SK Kakodonga Mouza | 9854109135 |
| 5 | Sri MohendraPachung | LM | 9101665712 |
| 6 | Sri Horeswar Das | LM | 9957025600 |
| 7 | SmtiArfina Begum | LM | 7002718988 |
| 8 | Smti Baby Moni Gogoi | LM | 9954560503 |
| 9 | Sri Gautom Nath | LM | 9401914820 |
| 10 | Sri Abhinav Chawlek | LM | 8812957485 |
| 11 | Sri Uttpal Bora | LM | 8638170710 |
| 12 | Sri Diganta Bora | LM | 9101147285 |
| 13 | Sri Tridip Kr Dutta | LM | 9864517478 |
| 14 | Sri BhargabPratimBordoloi | LM | 8876004831 |
| 15 | Sri Indra Kt Doley | LM | 9954953024 |
| 16 | Sri Subhas Saikia | LM | 9854150631 |
| 17 | Sri SachidharPegu | LM | 8011757127 |
| 18 | Sri Braja Sundar Gowala | LM | 7086296850 |

| | | | |
|----|----------------------------|----|------------|
| 19 | Sri Bharot Bora | LM | 7399319931 |
| 20 | Sri Pallab Bora | LM | 9864684447 |
| 21 | Sri BidyutNaiding | LM | 9101039822 |
| 22 | Sri Jiten Hazarika | LM | 9101415301 |
| 23 | SmtiPallabi Borah | LM | 9613251302 |
| 24 | Sri Kamakhya Pd Ray | LM | 9864725335 |
| 25 | Sri Saroj Borah | LM | 8253861561 |
| 26 | Sri Dul Ch Bhuyan | LM | 9613706483 |
| 27 | Sri Manik Saikia | LM | 9854155519 |
| 28 | Sri Ritu Parna Das | LM | 8486420211 |
| 29 | Sri Basanta Borah | LM | 7086708606 |
| 30 | Sri Bitu Hazarika | LM | 8638358698 |
| 31 | Sri Mohen Bora | LM | 9435610110 |
| 32 | SmtiPaporiBazbaruah | LM | 6001017099 |
| 33 | Sri Gyandip Roy | LM | 7002414428 |
| 34 | Sri Dipak Baruah | LM | 9101649378 |
| 35 | Sri Kaushik Banik | LM | 8486842158 |
| 36 | Sri Manab Jyoti Bora | LM | 9101146418 |
| 37 | Sri Bhargab Kumar Nath | LM | 8811890694 |
| 38 | Md Amir Chan | LM | 7002785727 |
| 39 | Md Siddique Mohmad Faruque | LM | 9707167164 |

Name of Mauzadars:-

| Sl. No. | Name of Mauzadar | Mauza | Contact No |
|---------|--------------------------|------------|------------|
| 1 | Sri Pankaj Kr Sarmah | Dergaon | 9854858415 |
| 2 | Sri RajenBezbaruah | Missamora | 9401230252 |
| 3 | SmtiSwarnajyotiBorgohain | Gurjugania | 9101066968 |
| 4 | Sri Karun Saikia | Kakodonga | 9954472019 |

Name of Gaon Pradhans:-

| Sl.No. | Name of Gaon Pradhan | Name of Village Lot | Contact no. |
|--------|---------------------------|---------------------|-------------|
| 1 | Sri Prosanta Barua | Kumar Gaon | 7577903913 |
| 2 | Sri ProsantaBhoral | Barua Bamun Gaon | 8011127674 |
| 3 | Sri Surjya Mohan Hazarika | Jelehrwa Gaon | 6002382092 |
| 4 | Sri Ranjan Bora | Khongia Gaon No.1 | 9531338138 |

| | | | |
|----|----------------------------|---------------------------------------------|------------|
| 5 | Sri Dilip Bora | Khongia Gaon No.2 | 8822034561 |
| 6 | Sri Rebokanto Dutta | Komar Gaon | 9531401233 |
| 7 | Sri Dipen Bora | Dergaon Gaon | 6001017965 |
| 8 | Sri Romen Das | BilotiaKoibtra Gaon | 9435204148 |
| 9 | Sri Somiron Das | NegherialKaibotra Gaon | 9864995821 |
| 10 | Sri Gandhi Robidas | No.1 Negheriting Grant &Sitolpothar Gaon | 9954450061 |
| 11 | Md. Fohimuddin Ahmed | Sowguri Gaon | 7002414248 |
| 12 | Sri PurnaKantaSaikia | NatunChapori | 7637916717 |
| 13 | Sri DulalBori | ChaguriChapori | 6001135379 |
| 14 | Sri Sisuram Boruah | Gormora | 8822868405 |
| 15 | Sri BrojenBorua | PuronimatiBhakat Gaon1 | 9707108295 |
| 16 | Sri TulashiPegu | PuronimatiBhakat Gaon2 (Nabhanga) | 9864242498 |
| 17 | Sri Jiten Robidas | Puli Koroyani | 9859893393 |
| 18 | Sri PodmaLosan Rajkhowa | DayangiaGowal Gaon | 6002085839 |
| 19 | Sri Bikash Das | Ekorani/ DokhinDolijolia Gaon | 9957103208 |
| 20 | Sri Dilip Hazarika | Bongal Gaon | 6003054287 |
| 21 | Sri Tonu Ram Bora | Mudoi Gaon | 9101754816 |
| 22 | Sri Bhaskar Jyoti Hazarika | Habi Gaon | 8486204281 |
| 23 | Sri Romen Hazarika | Molai Kumar Gaon | 9859159176 |
| 24 | Sri Ranjit Kumar Bora | Barichowa Gaon | 7399239874 |
| 25 | Sri Podma Jyoti Bora | Talia Sonari | 9859498394 |
| 26 | Sri Ranjan Bora | Dulia Gaon | 6002801376 |
| 27 | Smti Renu Gogoi | Hahpani | 6001038790 |
| 28 | Sri Mridul kumar Bora | Dadhora Ahom | 9613428173 |
| 29 | Sri Bijit Kumar Bora | Rajabahor | 9854150429 |
| 30 | Sri Pranjal Dutta | Khonikar Gaon | 9435076850 |
| 31 | Sri Diganta Bora | KoriyaniBhakatgaon | 6002684052 |
| 32 | Sri Charli Pegu | Dani Chapori | 9613706502 |
| 33 | Sri Biswajit Rajkhowa | AlengMuria | 9101704476 |
| 34 | Md Subhan Ali | DhodangGoria | 9365571773 |
| 35 | Sri Momi Kalita Bora | DhodangGoria No. 2 | 6000191885 |
| 36 | Sri DadulkrBortamuly | BatiporiaLukumai No.1 | 9577337412 |
| 37 | Sri Bipin Das | Molia Gaon No.1 | 9365352754 |
| 38 | Sri Tapan Bora | Molia Gaon No.2 | 6000692900 |
| 39 | Sri RomenGogoi | BatiporiaLukumai No2 | 9954152848 |
| 40 | Md. Inamul Haque | BatiporiaGoria | 9101024148 |
| 41 | Sri Raja Bora | Jogonia Gaon No1 | 9127153742 |
| 42 | Sri Rajib Kalita | Jogonia Gaon No2 | 8135068455 |
| 43 | Sri SonmoniSaikia | Hatiakhowa No 2 | 6001162410 |
| 44 | Sri Ratul Bora | DomjoriaKosolial Gaon | 8474841918 |
| 45 | Sri Amar Jyoti Bora | Rangdhali Gaon | 9401235296 |

| | | | |
|----|------------------------|-------------------------|------------|
| 46 | Sri Dinesh Gogoi | LukhuraKhonia Gaon | 9101904355 |
| 47 | Sri Niranjan HatiBorua | Sumoni | 9957081693 |
| 48 | Sri Jadab Bora | Sumoni No.1 | 9613169052 |
| 49 | Sri PutulSaikia | AnaiGhoria | 9864247482 |
| 50 | Sri Monuranjan Bora | AnaiGhoria No.2 | 9101770877 |
| 51 | Sri Hari Kanta Dutta | ChabukDhora | 9678600567 |
| 52 | Sri Bishnu Saikia | ChabukDhora No2 | 7638057632 |
| 53 | Sri Mridul Bora | Pohusowa Gaon | 9859788046 |
| 54 | Sri Mohen Bora | UporKhatuwal Gaon | 9859894712 |
| 55 | Sri Rajib Pathak | Majukushi Gaon | 9101402042 |
| 56 | Md. Rajak Ahmed | Gohain Gaon | 9854506641 |
| 57 | SmtiMijuGogoi | Kukurapuhia Gaon | 6901437711 |
| 58 | Md Rakibuddin Ahmed | DhemajiKoibarta Gaon | 6900860191 |
| 59 | Sri DhrubajyotiBhuyan | No. 1 Khakandaguri Gaon | 8638117837 |
| 60 | Sri Debapratim Das | Mamorani/ Hahsuwa | 6281003969 |
| 61 | Sri Kamal Baruah | DhodangChapori | 9365964712 |
| 62 | Sri Pabitra Borah | Phurphuria Gaon | 7896301279 |
| 63 | Sri Ranjit Hazarika | Sarai Chapori | 6900752846 |
| 64 | Sri Maina Khatina | Abani Gaon | 6000734483 |

Golaghat Revenue Circle:

List of Gaon Burhas under Golaghat Revenue Circle.

| Sl. | Name of Gaon burah's | Name of Mouza | Village Name | Contact Details |
|-----|----------------------|---------------|-------------------------------------------------------------------------------------|-----------------|
| 1. | Sri Thuleswar Chutia | Ghiladhari | Barichowa | 9401472687 |
| 2. | Sri Upen Boruah | Ghiladhari | Bamun Gaon | 9864530564 |
| 3. | Dharmendra Saikia | Ghiladhari | Gari gaon | 7636977325 |
| 4. | Apurba Dutta | Ghiladhari | NO. 2 Borjan , No.-2 Jamuguri, Bhagadabari, Jamuguri T.E., Lakhibari T.E, Naharjan. | 8638568683 |
| 5. | Khireswar Konwar | Ghiladhari | Nogora Grant (Lakhijuri) | 6001055181 |
| 6. | Manabendra Dutta | Ghiladhari | Nogora Gaon | 9864319295 |
| 7. | Nobin Borah | Ghiladhari | Fesual | 9707939989 |
| 8. | Putul Borah | Ghiladhari | Boruah Gaon | 9859198830 |
| 9. | Sri Suresh Gogoi | Ghiladhari | Hatigorh Matikhola (Ukha) | 9365210785 |
| 10. | Monuj Gogoi | Ghiladhari | Chakial Gaon | 7635814441 |
| 11. | Sri Purna Kanta Neog | Ghiladhari | Bebejia | 4753880496 |
| 12. | Sri Promen Sonowal | Ghiladhari | Singphura | 8011303504 |
| 13. | Sri Konokeswar Bora | Ghiladhari | Itonia Miri Gaon | 7002903085 |

| | | | | |
|-----|-----------------------------|---------------|------------------------------|------------|
| 14. | Sri Nripen Chutia | Ghiladhari | Borkochari/Sarukochari | 9508039286 |
| 15. | Smti Nondita Saikia | Ghiladhari | Kalujan Gaon | 8471937276 |
| 16. | Romen Boruah | Ghiladhari | Chariporia | 9101830746 |
| 17. | Sri Hiren Konwar | Ghiladhari | Puronimelia/Rupkolia | 8134820013 |
| 18. | Sri Hemo Rajkhowa | Ghiladhari | Kolajan | 9365921412 |
| 19. | Sri Rupamjyoti Bora | Ghiladhari | Nowboisa Gaon | 8876926830 |
| 20. | Sri Parash jyoti Borua | Ghiladhari | Jerpai Gaon | 8011127565 |
| 21. | Sri Hemanta Bora | Ghiladhari | No. 2 Upper Torani | 9101071930 |
| 22. | Niren Bora | Ghiladhari | Lunpuria | 6001747255 |
| 23. | Madan Chetry | Ghiladhari | Konwari Pather Gaon | 7638070704 |
| 24. | Jyotimoni Dutta Phukan | Ghiladhari | Mahimelia Gaon | 6900560569 |
| 25. | Kamal Konwar | Ghiladhari | Chowdang Gaon | 8812945838 |
| 26. | Sri Bijoy Hazam | Dakhinhengera | Athabari | 9401828647 |
| 27. | Parag Bora | Dakhinhengera | Chutia Gaon , | 6001600789 |
| 28. | Sri Horen Borgohain | Dakhinhengera | Namsonia Gaon | 9401116191 |
| 29. | Sri Mohen Handique | Dakhinhengera | Kothiatoli & Moidamoni | 9101963384 |
| 30. | Sri Tilok Ch. Bora | Dakhinhengera | Sialekhathi | 9854606808 |
| 31. | Simanta Saikia | Dakhinhengera | Bamun Gaon | 9864373906 |
| 32. | Sri Pabitra Kr. Barua | Dakhinhengera | Sensowa & Chetia Gaon | 9954969656 |
| 33. | Manik Bora | Dakhinhengera | Newsolia | 8822332171 |
| 34. | Sri Pradip Ghatowar | Dakhinhengera | Sotojan Kathoni pathar | 9859211583 |
| 35. | Sri Indreswar Hatiboruah | Dakhinhengera | Khumtai | 9864465230 |
| 36. | Binod Saikia | Dakhinhengera | Bongaon | 8134986291 |
| 37. | Sri Dinaram Bora | Dakhinhengera | Gohain Gaon | 9678920407 |
| 38. | Sri Diganta Saikia | Dakhinhengera | No. 2 Sialekhathi | 8761891221 |
| 39. | Sri Lokeswar Bora | Dakhinhengera | Kanugaon & Sokiting Bagan | 9101690478 |
| 40. | Sri Chandra Kanta Chetia | Dakhinhengera | Borting Newsolia | 9678798411 |
| 41. | Sri Nobin Ch. Gogoi | Moukhowa | Golampatty | 9401523865 |
| 42. | Smti Minoti Konwar | Moukhowa | Chelengi Gaon | 9531340591 |
| 43. | Biswajit Gogoi | Moukhowa | No. 2 Borphukon | 7002482607 |
| 44. | Inu Bhuyan | Moukhowa | Chinatoli/Bongaon | 6001764081 |
| 45. | Sri Numal Das | Moukhowa | Kaboru Gaon | 9707808522 |
| 46. | Sri Monjit Gohain | Moukhowa | Bogorijeng and Padumoni | 6003880189 |
| 47. | Sri Chandan Gogoi | Moukhowa | Tarfat Gaon | 9101621032 |
| 48. | Smti Jayanti Phukon | Moukhowa | Kochu Gaon | 6003491886 |
| 49. | Sri Sanjib Bora | Moukhowa | No.1 Borphukon Khat | 9854261110 |

| | | | | |
|-----|------------------------|------------|----------------------------------------|------------|
| 50. | Sri Mridul Bora | Moukhowa | Amulapatty | 9613770266 |
| 51. | Monjit Gohain | Moukhowa | Bhoga Gaon | 6003880189 |
| 52. | Diganta Bora | Moukhowa | Bengenakhuwa | 9101933714 |
| 53. | Pallab Hazarika | Kocharihat | Gohain Gaon | 9954536970 |
| 54. | Sri Dharmeswar Chutia | Kocharihat | Na-Pomua | 8441891297 |
| 55. | Sri Gunin Ch. Bora | Kocharihat | Daborahi(Part-1) | 9854669813 |
| 56. | Sri Bhupen Saikia | Kocharihat | Raidongia Part-11 | 6001580290 |
| 57. | Sri Diganta Nath | Kocharihat | Raidongia | 9435589040 |
| 58. | Smti Niroda Hazarika | Kocharihat | Bokotial Gaon | 9864936550 |
| 59. | Sri Lolit Saikia | Kocharihat | Bosa Gaon | 9976868341 |
| 60. | Smti Rosmi Rekha Gogoi | Kocharihat | Kocharihat -11 | 9678695102 |
| 61. | Munin Gogoi | Kocharihat | 1 No. Mout Gaon | 9864017807 |
| 62. | Padmanath Das | Kocharihat | 2 No. Mout Gaon | 9401936201 |
| 63. | Sri Rajib Hazorika | Kocharihat | Da-Borahi (Part-11) | 7896124535 |
| 64. | Hemanta Saikia | Athgaon | Rupkolia & Borpothrua | 6002076197 |
| 65. | Rantu Hazarika | Athgaon | Da-Chomua Gaon | 9508440931 |
| 66. | Sri Mukut Ch. Nath | Athgaon | Tirual & Furkating | 9435766915 |
| 67. | Sanjib Bora | Athgaon | Gowal Gaon | 8011115216 |
| 68. | Sri Munin Tamuly | Athgaon | Ahom Gaon | 9401554499 |
| 69. | Rudra Tamuly | Athgaon | Sarukochari | 7637987131 |
| 70. | Manik Phukan | Athgaon | Fatowal | 9864517378 |
| 71. | Barun Saikia | Athgaon | Borahi Gaon | 6000095030 |
| 72. | Smti Reboti Tamuly | Athgaon | Borkochari | 9435487882 |
| 73. | Sri Purna Kt. Saikia | Athgaon | Chakardhora | 9508423403 |
| 74. | Monuj Bora | Athgaon | Bamborahi | 8135919671 |
| 75. | Sri Biswajit Chutia | Athgaon | No.2 Tirual | 6002685017 |
| 76. | Sri Sibo Saikia | Athgaon | Ath gaon | 8011512862 |
| 77. | Leena Saikia | Dhekial | Habial Gaon | 9101816124 |
| 78. | Sri Roseswar Bora | Dhekial | No. 2 Sensowa | 9508039398 |
| 79. | Sri Torun Ch Hazarika | Dhekial | Kakoti Gaon | 9101071383 |
| 80. | Nirmal Gogoi | Dhekial | Aka Gaon | 8822211778 |
| 81. | Sri Tularam Saikia | Dhekial | No.2 Dhekial | 7896275966 |
| 82. | Sonaram Gogoi | Dhekial | Dulakhoria | 8822033990 |
| 83. | Mridupaban Tamuly | Dhekial | Halowa Gaon | 8486277542 |
| 84. | Monuj Kumar Nath | Dhekial | Kathkotia Gaon | 9864656905 |
| 85. | Sri Dimbeswar Bora | Dhekial | No.1 Sensowa | 9531420987 |
| 86. | Sri Rajen Saikia | Dhekial | Gosaisatra Na-pomua, No.3 Bhulaguri | 8011704624 |

| | | | | |
|-----|-------------------|---------|----------------------------------------------|------------|
| 87. | Sri Dilip Bhorali | Dhekial | Gosaisatra , Salmoramukh & Dhansiripar | 9864517673 |
| 88. | Ajit Duwarah | Dhekial | Norakonwar | 6001862110 |
| 89. | Binita Gogoi | Dhekial | Noragaon & Jugibari | 9101438758 |
| 90. | Sri Diganta Bora | Dhekial | Charingia Gaon , Moluahabi | 7557977846 |
| 91. | Sri Dilip Saikia | Dhekial | Handique Gaon | 9401844691 |
| 92. | Smti Mamu Nath | Dhekial | Dhekial | 9435555651 |

SKs of Golaghat Revenue Circle

| Sl.NO. | Mouza | SK |
|--------|--------------|-----------------------------|
| 1 | Mowkhuwa | Philip Bora 9395011239 |
| 2 | Kacharihat | |
| 3 | Dhekial | Sushil Sarmah 9101159984 |
| 4 | Dakhinhengra | |
| 5 | Ghiladhari | Anil Bora 7002065116 |
| 6 | Athgaon | |

List of LM under Golaghat Revenue Circle

| Sl.NO. | Village Name | Mouza | LM | c no. |
|--------|--------------------|----------|----------------|------------|
| 1 | Padumoni | Mowkhuwa | Achyut Dutta | 7002621845 |
| 2 | Bogorijeng | Mowkhuwa | Achyut Dutta | |
| 3 | Chelengi | Mowkhuwa | Achyut Dutta | |
| 4 | Gulampatty | Mowkhuwa | Achyut Dutta | |
| 5 | Golaghatgrant | Mowkhuwa | Achyut Dutta | |
| 6 | Bhagaon | Mowkhuwa | Achyut Dutta | |
| 7 | Bengenakhuwa | Mowkhuwa | Monuj Morang | 9435120662 |
| 8 | Bengenakhuwa Grant | Mowkhuwa | Monuj Morang | |
| 9 | Kathkotia | Mowkhuwa | Monuj Morang | |
| 10 | Amulapatty | Mowkhuwa | Monuj Morang | |
| 11 | Borpukankhat | Mowkhuwa | Monuj Morang | |
| 12 | Golaghat Town | Mowkhuwa | Diganta Baruah | 7002882958 |
| 13 | Tarfhat | Mowkhuwa | Manik Saikia | 9613837311 |
| 14 | Chinatoli | Mowkhuwa | Manik Saikia | |
| 15 | Bongaon | Mowkhuwa | Manik Saikia | |
| 16 | Kachugaon | Mowkhuwa | Shiva yein | 7002610281 |
| 17 | Kaborugaon | Mowkhuwa | Shiva yein | |
| 18 | Kathkatia | Dhekial | Anup Konwar | 9706754579 |
| 19 | Dhekial | Dhekial | Anup Konwar | |

| | | | | |
|----|---------------------------|--------------|--------------------|------------|
| 20 | Kakotigaon | Dhekial | Nogen Bora | 9954255621 |
| 21 | Handikaigaon | Dhekial | Nogen Bora | |
| 22 | Charingia | Dhekial | Nogen Bora | |
| 23 | Norakonwar | Dhekial | Nogen Bora | 9954255621 |
| 24 | Noragaon | Dhekial | Nogen Bora | |
| 25 | Jugibari | Dhekial | Nogen Bora | |
| 26 | Halowa | Dhekial | Ranju Begum | 8876879349 |
| 27 | Habial | Dhekial | Ranju Begum | |
| 28 | Aka | Dhekial | Astomi Das | 7086715469 |
| 29 | Dolakhoria | Dhekial | Astomi Das | |
| 30 | Mulahabi | Dhekial | Astomi Das | |
| 31 | No.1 Sensowa | Dhekial | Astomi Das | |
| 32 | No. 2 Sensowa | Dhekial | Dulumoni Kalita | 9854030223 |
| 33 | Gohain Satra | Dhekial | Dulumoni Kalita | |
| 34 | Bholaguri | Dhekial | Dulumoni Kalita | |
| 35 | Salmora Mohkhuti | Dhekial | Dulumoni Kalita | |
| 36 | Mowkhowa grant | Dhekial | Dulumoni Kalita | |
| 37 | Dhansiripar | Dhekial | Dulumoni Kalita | |
| 38 | Garanga Grant | Dhekial | Dulumoni Kalita | |
| 39 | Salmora grant | Dhekial | Dulumoni Kalita | |
| 40 | Na-pamua | Dhekial | Dulumoni Kalita | |
| 41 | Bamun gaon | Dakhinhengra | Sunuma Boro | 6001028471 |
| 42 | Namsonia | Dakhinhengra | Sunuma Boro | |
| 43 | Gohain gaon | Dakhinhengra | Sunuma Boro | |
| 44 | Dulakharia | Dakhinhengra | Sunuma Boro | |
| 45 | Athabari | Dakhinhengra | Rajani Kanta Baroi | 8638713676 |
| 46 | Moidamoni | Dakhinhengra | Rajani Kanta Baroi | |
| 47 | Bhulukiting | Dakhinhengra | Rajani Kanta Baroi | |
| 48 | Kathiatali | Dakhinhengra | Rajani Kanta Baroi | |
| 49 | Bongaon | Dakhinhengra | Monmohan Saikia | 6000682843 |
| 50 | Khumtai | Dakhinhengra | Monmohan Saikia | |
| 51 | Sialekhati | Dakhinhengra | Monmohan Saikia | |
| 52 | Sensowa | Dakhinhengra | Sanjib Buragohain | 8638033949 |
| 53 | Borting | Dakhinhengra | Sanjib Buragohain | |
| 54 | Naokhalia | Dakhinhengra | Sanjib Buragohain | |
| 55 | Chetia gaon | Dakhinhengra | Sanjib Buragohain | |
| 56 | Naokhalipathar | Dakhinhengra | Bhaskar Saikia | 9864192022 |
| 57 | Chotojan Kathanipathar | Dakhinhengra | Bhaskar Saikia | |
| 58 | Grant No. 82 | Dakhinhengra | Bhaskar Saikia | |
| 59 | Bhatowbari | Dakhinhengra | Bhaskar Saikia | |

| | | | | |
|----|-------------------|--------------|---------------------|------------|
| 60 | Grant No. 57 | Dakhinhengra | Bhaskar Saikia | 7002349696 |
| 61 | No.1 Borjan | Dakhinhengra | Bhaskar Saikia | |
| 62 | No.2 Borjan | Dakhinhengra | Bhaskar Saikia | |
| 63 | Kanugaon | Dakhinhengra | Bhakti Sagar Kalita | |
| 64 | Chutiagaon | Dakhinhengra | Bhakti Sagar Kalita | |
| 65 | No.1 chkiting | Dakhinhengra | Bhakti Sagar Kalita | |
| 66 | No.2 chkiting | Dakhinhengra | Bhakti Sagar Kalita | |
| 67 | Bebezia | Ghiladhari | Kabir Ahmed | 8822465728 |
| 68 | Barichuwa | Ghiladhari | Kabir Ahmed | |
| 69 | Bosagaon | Ghiladhari | Kabir Ahmed | |
| 70 | Chakial | Ghiladhari | Kabir Ahmed | |
| 71 | Jerpai | Ghiladhari | Kabir Ahmed | |
| 72 | Mokranghabi | Ghiladhari | Kabir Ahmed | |
| 73 | Ghiladharibagan | Ghiladhari | Kabir Ahmed | |
| 74 | Naoboisa | Ghiladhari | Kabir Ahmed | |
| 75 | Sarukachari | Ghiladhari | Bidyut Mohon | 9577178055 |
| 76 | Borkachari | Ghiladhari | Bidyut Mohon | |
| 77 | No.2 Kachari | Ghiladhari | Bidyut Mohon | |
| 78 | Mokrangpathar | Ghiladhari | Bidyut Mohon | |
| 79 | Mokrangbagan | Ghiladhari | Bidyut Mohon | |
| 80 | Lunpuria | Ghiladhari | Bidyut Mohon | |
| 81 | Nagaon | Ghiladhari | Bidyut Mohon | |
| 82 | Sutakata | Ghiladhari | Bidyut Mohon | |
| 83 | Sigphuragaon | Ghiladhari | Bidyut Mohon | |
| 84 | No.1 Borjan | Ghiladhari | Monuj Saikia | 7002507885 |
| 85 | No. 2 Borjan | Ghiladhari | Monuj Saikia | |
| 86 | Chipahibari | Ghiladhari | Monuj Saikia | |
| 87 | Naharjan | Ghiladhari | Monuj Saikia | |
| 88 | Hatigarhmatikhula | Ghiladhari | Monuj Saikia | |
| 89 | Lakhibaribagan | Ghiladhari | Monuj Saikia | |
| 90 | Bhugadabaribagan | Ghiladhari | Monuj Saikia | |
| 91 | No.1 Jamuguri | Ghiladhari | Monuj Saikia | |
| 92 | No.2 Jamuguri | Ghiladhari | Monuj Saikia | |
| 93 | Malhanitup | Ghiladhari | Monuj Saikia | |
| 94 | Kacharitup | Ghiladhari | Monuj Saikia | |
| 95 | Kalujan | Ghiladhari | Monuj Saikia | |
| 96 | Chakardhora | Ghiladhari | Siva yein | 7002610281 |
| 97 | Mahimelia | Ghiladhari | Siva yein | |

| | | | | |
|-----|----------------|------------|----------------|------------|
| 98 | Puranimelia | Ghiladhari | Siva yein | 7002543510 |
| 99 | Rupkolia | Ghiladhari | Siva yein | |
| 100 | Bamun gaon | Ghiladhari | Siva yein | |
| 101 | Guwaljan | Ghiladhari | Siva yein | |
| 102 | Habichukia | Ghiladhari | Siva yein | |
| 103 | Boruagaon | Ghiladhari | Siva yein | |
| 104 | Usha Bagan | Ghiladhari | Debojit Sarmah | |
| 105 | Balijan grant | Ghiladhari | Debojit Sarmah | |
| 106 | Nowjan | Ghiladhari | Debojit Sarmah | |
| 107 | Feshuwal | Ghiladhari | Debojit Sarmah | |
| 108 | Chowdang gaon | Ghiladhari | Debojit Sarmah | |
| 109 | Matikhula | Ghiladhari | Debojit Sarmah | |
| 110 | Charipuria | Ghiladhari | Debojit Sarmah | |
| 111 | Kachuwanihula | Ghiladhari | Debojit Sarmah | |
| 112 | Garigaon | Ghiladhari | Mintu Bharali | 8638832513 |
| 113 | Guwaltup | Ghiladhari | Mintu Bharali | |
| 114 | Itoniamirigaon | Ghiladhari | Mintu Bharali | |
| 115 | Kowanipathar | Ghiladhari | Mintu Bharali | |
| 116 | Gelapani | Ghiladhari | Mintu Bharali | |
| 117 | Nugurabagan | Ghiladhari | Mintu Bharali | |
| 118 | Chingajangrant | Ghiladhari | Mintu Bharali | |
| 119 | Owating bagan | Ghiladhari | Mintu Bharali | |
| 120 | Doyanggrant | Ghiladhari | Mintu Bharali | |
| 121 | Dolowjangrant | Ghiladhari | Mintu Bharali | |
| 122 | Ghagara pathar | Ghiladhari | Mintu Bharali | |
| 123 | No.1 Kachari | Ghiladhari | Mintu Bharali | |
| 124 | Nuguragrant | Ghiladhari | Mintu Bharali | |
| 125 | Doyangbagan | Ghiladhari | Mintu Bharali | |
| 126 | Chokialting | Ghiladhari | Mintu Bharali | |
| 127 | Japorachuk | Ghiladhari | Mintu Bharali | |
| 128 | Rupkolia | Athgaon | Sudipta Sarmah | 9365798661 |
| 129 | Borpatharua | Athgaon | Sudipta Sarmah | |
| 130 | Gajalitup | Athgaon | Sudipta Sarmah | |
| 131 | Da Chamuwa | Athgaon | Sudipta Sarmah | |
| 132 | Hachora | Athgaon | Sudipta Sarmah | |
| 133 | Dagaon | Athgaon | Sudipta Sarmah | |
| 134 | Furkating Town | Athgaon | Bhaskar saikia | 9864192022 |
| 135 | Tiruwal | Athgaon | Bhaskar saikia | |
| 136 | Chakardhora | Athgaon | Bhaskar saikia | |
| 137 | Guwalgaon | Athgaon | Ashim Phukan | 9101993191 |
| 138 | Borahi | Athgaon | Ashim Phukan | |

| | | | | |
|-----|---------------|------------|--------------------|------------|
| 139 | Sarukachari | Athgaon | Ashim Phukan | 9101993191 |
| 140 | Borkachari | Athgaon | Ashim Phukan | |
| 141 | Ahomgaon | Athgaon | Ashim Phukan | |
| 142 | Futuwal | Athgaon | Ashim Phukan | |
| 143 | Bamborahi | Athgaon | Ashim Phukan | |
| 144 | Dolowjangrant | Athgaon | Ashim Phukan | |
| 145 | Athgaon | Athgaon | Ashim Phukan | |
| 146 | Raidongia | Kacharihat | chandra kamal bora | 9365494132 |
| 147 | Gohaingaon | Kacharihat | chandra kamal bora | |
| 148 | Kacharihat | Kacharihat | chandra kamal bora | |
| 149 | Bokotial | Kacharihat | chandra kamal bora | |
| 150 | Bosa gaon | Kacharihat | chandra kamal bora | |
| 151 | Kharjangaon | Kacharihat | chandra kamal bora | |
| 152 | Moutgaon | Kacharihat | Krishna Mazumder | 6003008174 |
| 153 | Bokolai | Kacharihat | Krishna Mazumder | |
| 154 | Kapahuwating | Kacharihat | Krishna Mazumder | |
| 155 | Kumargaon | Kacharihat | Pankaj gohain | 6000949976 |
| 156 | Da borahi | Kacharihat | Pankaj gohain | |
| 157 | Na Pamuwa | Kacharihat | Pankaj gohain | |

List of SK/LMs under Morongi Revenue Circle:

| Sl. No | Name of LM & SK | Contact No. |
|--------|----------------------------|-------------|
| 1 | Sri Bibhas Saikia (S.K) | 9435233958 |
| 2 | Sri Shourav Kakoti (L.M | 9435151301 |
| 3 | Sri Diganta Mudoi (L.M) | 9706594475 |
| 4 | Sri Tapan Ranhang (L.M) | 9577905691 |
| 5 | Smti Enawati Lazam (L.M) | 8761802787 |
| 6 | Sri Bhaskar Loying (L.M) | 9957023408 |
| 7 | Sri.Dimbeswar Saikia (L.M) | 986474835 |

| | | |
|----|--------------------------------|------------|
| 8 | Smti Suchitra Devi (L.M) | 7896436947 |
| 9 | Smti Dulumoni Bora (L.M) | 8811953378 |
| 10 | Sri Partha Protim Saikia (L.M) | 8011128202 |

List of Gaon pradhans with their contact number:

| Sl. No. | Name of Gaon Pradhan | Allotted villages | Contact Number |
|---------|------------------------|-----------------------------------------------------------------------------------------------------------------|----------------|
| 1. | Sri Biren Bordoloi | Phulbari | 9613036436 |
| 2. | Sri Eyub Bilung | Kuwani gaon | 8011545053 |
| 3. | Sri Badan Bora | No.2 Koibarta | 8486629793 |
| 4. | Sri Lila Bora | Bokial | 7896213201 |
| 5. | Sri Biren Kalita | Moinapara | 9508550359 |
| 6. | Sri Keshab Duwarah | Choriakhata | 7577909725 |
| 7. | Smti Kiran Hazarika | Kenduguri,Ponka | 9365676208 |
| 8. | Sri Ratan Panika | Dholaguri | 8811991136 |
| 9. | Sri Nabin Baruah | Murphulani Bagan Gaon | 8133802973 |
| 10. | Sri Sunanda Saikia | Kathani Bagan gaon | 9957599740 |
| 11. | Sri Gopal Saikia | Kuruka | 7002847688 |
| 12. | Sri Monoj Kr. Mudoi | Panikara | 9678369528 |
| 13. | Sri Butche Chetri | Borgoria Chapori gaon, Letekuchapori gaon, Rajabari Bagan Gaon, Borchapori Gaon, Kalioni Gaon and Borgoria gaon | 6003135452 |
| 14. | Sri Dibya jyoti Baruah | Kathkatia Gaon | 9401239324 |
| 15. | Sri Manoj Gogoi | Bebejia Lickson Gaon, Thurajan Gaon, Thurajan Grant | 6001312463 |
| 16. | Sri prasanta Saikia | No. 1 Ultajna, No. 2 Ultajan, Fallangani Gaon | 9365184866 |
| 17. | Sri Tankeswar Karki | Letekujan grant, Morongi TE, Ouguri chapori, Dhansiri chapori | 9401904604 |

| | | | |
|-----|----------------------|------------------------------------------------------------------------------------------------------------------------------------|------------|
| 18. | Sri Bhagyajit Saikia | Telia gaon, Garangajan bagan | 9706087968 |
| 19. | Sri Pradip Barhoi | No. 1 Rongbong, No. 2 Rongbong, No. 3 Rongbong, No. 4 Rongbong, No. 5 Rongbong, Gobindapur bagan, Jackson & Kalioni Bagan | 9101519677 |
| 20. | Sri Dulal Gogoi | Dhulia Gaon, Dusutimukh | 9476760669 |
| 21. | Sri Monjit Konwar | No. 1 Murphuloni, Chotiona Pathar, Dokhora Pathar | 9854879238 |
| 22. | Sri Simson Soreng | Sarar gaon, No. 3 rangajan, Garanga Bagan, No. 1 Baliyan | 7002406520 |

ANNEXURE-II

List of School Focal Point Teachers

| | | | | | | |
|----|----------|---------------|-------------------------------------|-----------------------------------|------------------------------------|-------------|
| 1 | Golaghat | East Block | Amguri ME School | Keshob Hazarika | Medini Mohan Saikia 7086116123 | 18180223301 |
| 2 | Golaghat | East Block | Dakhinhengera H.S. School | Dwipen Handique 9365528791 | Tulon Ch Bora 9401153791 | 18180229904 |
| 3 | Golaghat | East Block | No 1 Dulakhoria LPS | Minaram Duara 7896429253 | Dhurbojyoti Bora 7896965546 | 18180230401 |
| 4 | Golaghat | East Block | Kuruka ME School | Dimbeswar Gogoi 9577192278 | Ajoy Gogoi 9101208876 | 18180225402 |
| 5 | Golaghat | East Block | Hamdoi Sr. Basic School | Jayanta Saikia 8638136747 | Dilip Saikia 8472985655 | 18180205804 |
| 6 | Golaghat | East Block | Govt. Bezbaruah H.S.S. | Rajendra Nath Bora 7086570341 | Parthajit Bora 7002921637 | 18180211305 |
| 7 | Golaghat | East Block | Adarsha H.S | Pradip Chandra Bora 7002323124 | Mrs Sabitry Baruah 7002134345 | 18180209103 |
| 8 | Golaghat | East Block | Dandadhar Girls H.S | Prabhat Saikia 9435515649 | Tilak Saikia 9864291017 | 18180232001 |
| 9 | Golaghat | East Block | Pandit Hemchandra Goswami Bidyapith | Nili Bhattacharya 9101733595 | Dipak Buragohain 910449168 | 18180207603 |
| 10 | Golaghat | East Block | Fallangani Navajyoti H.S | Deba Kanta Boruah 8638551571 | Sri Jadu Kanta Gogoi 9678478508 | 18180208705 |
| 11 | Golaghat | Central Block | Betioni H.S.S | Bipul Kr. Bhagawati 6003359432 | Sri Bubul Das 7002149354 | 18180102004 |
| 12 | Golaghat | Central Block | Majchapori Janajati High School | Jibon Bora 9435727901 196 | Achyut Dutta 9854915499 | 18180106106 |
| 13 | Golaghat | Central Block | Borahi Changkala | Kamal Phukan | Surangana Hazarika | 18180108101 |

| | | | | | | |
|----|----------|---------------|---------------------------|----------------------------------|-------------------------------------|-------------|
| | | | MES | 9101602370 | 9101102258 | |
| 14 | Golaghat | Central Block | Borkathani MES | Polash Boruah 7896639355 | Sri Prahlad Bora 6001847351 | 18180102502 |
| 15 | Golaghat | Central Block | Uttar Kakodonga MES | Tirtha Nath Kalita 9854783922 | Md. Kashimuddin Ahmed 6001831107 | 18180114102 |
| 16 | Golaghat | Central Block | Ganakpukhuri SBS | Bonti Thakur 9706398635 | Pinkul Dutta 8638231611 | 18180103501 |
| 17 | Golaghat | Central Block | Betioni SBS | Naba Kumar Kakati 9864520317 | Bondita Kalita 7399138846 | 18180109202 |
| 18 | Golaghat | Central Block | Bongaon SBS | Amulya Tamuly 9435423539 | Mr. Bubul Borah 6001749893 | 18180108205 |
| 19 | Golaghat | Central Block | Hokorakhat LPS | Jugen Saikia 690563890 | Achairjya Amitabh 9854027705 | 18180109001 |
| 20 | Golaghat | Central Block | 1 No. Khumtai Model LPS | Binoy Rajkhowa 8638016686 | Utpola Doley 9101137091 | 18180115002 |
| 21 | Golaghat | North Block | Bahguri Udayan Tribal H.S | Dilip Hazarika 8638595491 | Dipak Kr. Borah 9864547151 | 18180307602 |
| 22 | Golaghat | North Block | Dergaon Girls H.S.S | Chidananda Pathak 9101063258 | Sanjay Kumar Sahu 9706757514 | 18180312502 |
| 23 | Golaghat | North Block | Gormora H.S | Golap Saikia 8638550428 | Nayan Jyoti Mudoi 9854436180 | 18180302908 |
| 24 | Golaghat | North Block | Negheriting H.S | Lukumai Das 7002562130 | Jainendra Chauhan 8253815072 | 18180312003 |
| 25 | Golaghat | North Block | Karayani H.S | Manash Sarma 9854838942 | Sri Pinku Sahu 8638588748 | 18180305802 |
| 26 | Golaghat | North Block | No 1 Kuralguri LPS | Profulla Sarmah | Amlan Jyoti Borah | 18180300104 |

| | | | | | | |
|----|----------|-------------|-----------------------|------------------------------------------|-------------------------------------------|-------------|
| | | | | 9101143563 | 8011430203 | |
| 27 | Golaghat | North Block | Jelehua MES | Anima Bora 8011389488 | Dilip Kr. Dowerah 9401123890 | 18180301402 |
| 28 | Golaghat | North Block | Khakandaguri MES | Narayan Hazarika 6001165359 | Sri Bolin Pegu 7002823784 | 18180305701 |
| 29 | Golaghat | North Block | Khanikar SBS | Arun Bikash Boruah 6003211721 | Sri Probin Sarmah 9401124781 | 18180304004 |
| 30 | Golaghat | North Block | Dulia Gaon SBS | Somir Borah 6002159597 | Sri Gitu Ranjan Borah 8638588085 | 18180310401 |
| 31 | Golaghat | South Block | Sarupathar Girls HS | Sumeswari Phukan 9678075419 | Sri Kumud Bonia 8133872501 | 18180409104 |
| 32 | Golaghat | South Block | Borpathar H.S.S | Pulin Saikia 9401187515 | Baljeet Chauhan 8638830689 | 18180400203 |
| 33 | Golaghat | South Block | Adarsha Hindi H.S | Suresh Kumar Chauhan 7002175044 | Umesh Kr.Singh 9435488717 | 18180400213 |
| 34 | Golaghat | South Block | Baramukhia HS | Dwipen Hazarika 7002040432 | Mrigen Kakati 8638260308 | 18180400303 |
| 35 | Golaghat | South Block | Padumoni MES | Bobi Gogoi 9957108586 | Anurag Prajnan Borah 9435971411 | 18180409202 |
| 36 | Golaghat | South Block | Matilkhola Town LPS | Bharat Saikia 7002600383 | Montu Sarmah 8724859053 | 18180420801 |
| 37 | Golaghat | South Block | Tara Padumoni MES | Ajit Kumar Duara 8011164079 | Mamu Baruah Gogoi 8638718148 | 18180408502 |
| 38 | Golaghat | South Block | Digholi Matikhola LPS | Bhaskarjit Borah 8638270558 | Mithun Das 9101743375 | 18180412601 |

| | | | | | | |
|----|----------|-------------|-------------------------------------|----------------------------------|-------------------------------------|-------------|
| 39 | Golaghat | South Block | M.C Dev LPS | Sumki Dey 8721067480 | Bishwanath Chanda 8721025086 | 18180400205 |
| 40 | Golaghat | South Block | 1 No Sarupathar Town LPS | Linumoni Lahan 6000930243 | Narayan Mazumder 8486712226 | 18180409005 |
| 41 | Golaghat | West Block | Mohura HS | Indrajit Phukon 7002635628 | Mukunda Borgohain 9401830250 | 18180505104 |
| 42 | Golaghat | West Block | Diffloo pather HS | Dilip Thapa 8638319302 | Sri Utpal Phukan 9085687087 | 18180510804 |
| 43 | Golaghat | West Block | Rajgarh MES | Lakhi Prasad Kurmi 9101261522 | Sri Pranab Bora 7002894831 | 18180503901 |
| 44 | Golaghat | West Block | Geleky MES | Narayan Powrel 9854856530 | Dalimi Handique Gogoi 7002766041 | 18180504602 |
| 45 | Golaghat | West Block | Balijan MES | Binod Pathak 7002412137 | Saraswati Bora 9577443625 | 18180506702 |
| 46 | Golaghat | West Block | Dhansirimukh Janajatiya M.V. School | Sanjib Chakraborty 9435152905 | Padma Kaman 9101442511 | 18180507301 |
| 47 | Golaghat | West Block | Borjuri T.E LPS | Sadananda Dutta 7086351829 | Polash Rajbongshi 7002662633 | 18180508401 |
| 48 | Golaghat | West Block | Lokapriya LPS | Subarna Neog 9954541762 | Dipak Dutta 8011844985 | 18180511403 |
| 49 | Golaghat | West Block | Nikori Bortal LPS | Pankaj Morang 9101013977 | Sanghamitra Tamuly 9101607724 | 18180516001 |
| 50 | Golaghat | West Block | Borbali LPS | Bimala Saikia 9365294215 | Prachurya Pratim Das 6001364974 | 18180502401 |

ANNEXURE-III**Volunteers details****1. List of volunteers under Dergaon Revenue Circle**

| Sl No | Name of volunteer | Type of volunteer |
|-------|------------------------|-------------------|
| 1 | Tara Prasad Borthakur | Protirodhi Bondhu |
| 2 | Purushuttam Basumatary | Protirodhi Bondhu |
| 3 | Bickey Ahmed | Protirodhi Bondhu |
| 4 | Suhel Akhtar Ahmed | Protirodhi Bondhu |
| 5 | Sayed Imran Hussain | Protirodhi Bondhu |
| 6 | Pranab Jyoti Rajkhowa | Protirodhi Bondhu |
| 7 | Sauravjyoti Kaushik | Protirodhi Bondhu |
| 8 | Nitul Dutta | Protirodhi Bondhu |
| 9 | Jaman Mahmud | Protirodhi Bondhu |
| 10 | Parthajyoti Chetia | Protirodhi Bondhu |
| 11 | Foyjul Hoque | Protirodhi Bondhu |
| 12 | Bhaskar Jyoti Rajkhowa | Protirodhi Bondhu |
| 13 | Bibhuti Ranjan Kalita | Protirodhi Bondhu |
| 14 | Dipankar Saikia | Protirodhi Bondhu |
| 15 | Sayed Wasidur Hussain | Protirodhi Bondhu |
| 16 | Amar Jyoti Borthakur | Protirodhi Bondhu |
| 17 | Bitul Amin | Protirodhi Bondhu |
| 18 | Abidul Amin | Protirodhi Bondhu |
| 19 | Zahid Mustafiz Ahmed | Protirodhi Bondhu |
| 20 | Arif Hussain | Protirodhi Bondhu |
| 21 | Akash Pegu | AAPDA MITRA |
| 22 | Manik Mili | AAPDA MITRA |
| 23 | Bishal Pegu | AAPDA MITRA |
| 24 | Rahul Mili | AAPDA MITRA |
| 25 | Biplav Dutta | AAPDA MITRA |
| 26 | Debojit Doley | AAPDA MITRA |
| 27 | Dharmaraj Sarma | AAPDA MITRA |
| 28 | Nabajyoti Hazarika | AAPDA MITRA |
| 29 | Mridupaban Mahanta | AAPDA MITRA |
| 30 | Bhaskar Hazarika | AAPDA MITRA |
| 31 | Chandan Hazarika | AAPDA MITRA |

2. Golaghat Revenue Circle

| Sl. No. | Name | Address | Contact Details |
|---------|-----------------|----------------------------|-----------------|
| 1 | Pulin Gogoi | Namsonia Gaon, Kamarbandha | 9435577712 |
| 2 | Horen Borgohain | Namsonia Gaon, Kamarbandha | 9407116191 |

| | | | |
|----|--------------------|-------------------------|------------|
| 3 | Dharma Ranjan Das | Chakradhara | 6001338629 |
| 4 | Yasin Alam | Kaboru Gaon | 9577964903 |
| 5 | Samudrajit Saikia | Halowa Gaon | 9508825879 |
| 6 | Sanjeeb Mazumdar | Station Road, Bat Mahal | 9435150007 |
| 7 | Md. Nazrul Hussain | Bongaon | 9435437103 |
| 8 | Gautam Lahon | Kachu Gaon | 8822959291 |
| 9 | Promod Bora | Kabaru Gaon | 7086237134 |
| 10 | Md.Ayubur Rahman | Golaghat Town | 9706119112 |
| 11 | Subhasish Gogoi | Golaghat Town | 8638306315 |
| 12 | Dimpal Saikia | Kanu Gaon | 6001459309 |
| 13 | Alok Parasar | Nara Gaon | 9101774547 |
| 14 | Biman Gogoi | Nara Gaon | 8638246730 |
| 15 | Debajit Saikia | Kaboru Gaon | 9365351252 |
| 16 | Raja Kalita | Dhansiripar | 9401176377 |
| 17 | Daisy Gogoi | Furkating | 8638895832 |
| 18 | Ramesh Rajkhowa | Bokolai | 9365706366 |
| 19 | Dibyajyoti Saikia | Betioni, Handique | 8638455567 |
| 20 | Krishnamoni Chutia | Borting Nawsolia | 8134959461 |
| 21 | Ankuran Saikia | Bokolai | 7399730177 |
| 22 | Walter Lakra | Sockiting | 8638165131 |
| 23 | Jagat Saikia | Kaboru Gaon | 8011522366 |
| 24 | Dibakar Ghatowar | Sockiting | 7896729202 |
| 25 | Kalyan Phukan | Chawdang Pathar | 8638698042 |
| 26 | Gourav Senapati | Doyang T.E | 8254846580 |
| 27 | Manash Jyoti Bora | Chawdang Pathar | 9365175367 |
| 28 | Nabin Kurmi | Kopohuating | 7896777356 |
| 29 | Jyoti Prakash Bora | Chawdang Pathar | 9365050355 |
| 30 | Sanjay Tirkey | Sockiting | 6003632494 |
| 31 | Paran Jyoti Dutta | Golaghat Town | 9864185543 |
| 32 | Babatu Kurmi | Sockiting | 8753087390 |
| 33 | Baluram Nayak | Oating T.E | 7086506446 |
| 34 | Ayushman Agarwalla | Gari Gaon | 8473056461 |
| 35 | Ratan Bakti | Sockiting | 6000019788 |
| 36 | Gobindra Murah | Doyang T.E | 6000096054 |
| 37 | Ankur Jyoti Nath | Dhekial, Kathkotia | 8876937253 |
| 38 | Bandana Das | Nagura Gaon | 7896597430 |
| 39 | Anil Nayak | North Garanga T.E | 6002998085 |
| 40 | Thoiba Singha | Golaghat Town | 8253951489 |
| 41 | Kangku Saikia | Kathkatia Gaon | 8822598260 |

| | | | |
|----|----------------------|----------------------------|------------|
| 42 | Bhaskar Jyoti Hazam | No.2 Athabari | 9101365546 |
| 43 | Udit Kumar Saikia | Dhekial Kathkatia | 7002328547 |
| 44 | Kachan Kaushik Bora | No.1 Sensowa | 8402923606 |
| 45 | Hemanga Dutta | Golaghat Town | 6900866719 |
| 46 | Hemanta Bora | Kanu Gaon | 8472998444 |
| 47 | Priyansu Khound | Borting Nawsolia | 6000131391 |
| 48 | Hiranya Jyoti Das | Nara Gaon | 8876701451 |
| 49 | Debajyoti Tanti | Konwari Pathar | 9707931217 |
| 50 | Pallabi Hazam | Athabari | 8135938205 |
| 51 | Anjan Bora | Old Amolapatty | 7002685937 |
| 52 | Rittu Dey | Golaghat Town | 9101529436 |
| 53 | Priksheet Phukan | Golaghat Town | 9127009165 |
| 54 | Rinto Bora | Bengenakhowa | 9854683293 |
| 55 | Manash Pratim Gohain | Dulakhoria Gaon | 6001617125 |
| 56 | Janardan Bordoloi | Chandan Nagar | 6000966177 |
| 57 | Partha Pratim Rajput | Mission compound ward no 9 | 9864038787 |
| 58 | Mukunda Madhab Das | Mout Gaon | 7896726689 |
| 59 | Protap Das | Mout Gaon | 6000421711 |
| 60 | Amlan Jyoti Phukan | Chawdang Pathar | 7002855090 |
| 61 | Bhaskar Saikia | Kachamari Gari Gaon | 6000038957 |
| 62 | Sharanan Tamuly | Old Amolapatty | 8876694015 |
| 63 | Binanda Saikia | Halowa Gaon | 9864287801 |
| 64 | Arup Saikia | Dhekial | 7002436649 |

3. Bokakhat Rev Circle

| List of PBs/ AAPDA Mitra volunteers under Bokakhat Revenue Circle | | | |
|--------------------------------------------------------------------------|---------------------|-------------|---------------------------------------------|
| Sl No | Name | Contact No. | Address |
| 1 | Barbie Talukdar | 8761867276 | Kohora |
| 2 | Naina Agarwalla | 7002767455 | Numaligarh |
| 3 | Apurba Borthakur | 8638246932 | Rajabari |
| 4 | BIJOY PHUKAN | 8134056443 | Chepenakubuwa, kaziranga |
| 5 | KHIRUD SAIKIA | 8638062033 | Diffloo pather |
| 6 | Umananda pathori | 9101193334 | Nikori gaon |
| 7 | MUSTAKE AHMED | 6001317576 | RONGAGORA |
| 8 | Neesha Agarwalla | 8638676807 | Numaligarh |
| 9 | Bhaskar Sharma | 7002948065 | Ghogora pathar |
| 10 | Deep Kalita | 8724960312 | Bokakhat |
| 11 | karam singh urang | 7002909903 | Garupara nepalikhuti |
| 12 | Partha protim Borah | 8638402801 | Rajabari, Bokakhat |
| 13 | Jintu Kurmi | 9954671890 | Kuruabahi Rajgorh |
| 14 | Probin kutum | 7896590716 | Bokakhat |
| 15 | SITARAM CHETRY | 8638806997 | Diffoloo Pothar |
| 16 | Anupam Gogoi | 6003362484 | Mohuramukh Bilotia Gaon |
| 17 | Baneswar Chinte | 9101311384 | Polashguri/Bokakhat |
| 18 | CHENIRAM DOLEY | 9101783570 | Dhuba ati |
| 19 | Phiju doley | 7002850662 | Dhuba ati gaon |
| 20 | Pranjal bhowal | 8017236759 | Bokakhat |
| 21 | Srimanta Bora | 9859125633 | Bokakhat |
| 22 | Gouri Sankar Bora | 9101573324 | Mohmaiki gaon, jyotipur |
| 23 | Hemanta das | 8011672821 | Rajabari |
| 24 | SURAJ RAJUWAR | 8471941829 | Lotabari Ahom Gaon |
| 25 | Robin Gorh | 9101079396 | Jugal ati gaon,bokakhat |
| 26 | Suraj mudi | 6002692441 | Village-kumaroni Ati |
| 27 | Shibaji doley | 9531001220 | 1No. Bohikhowa .Dhansirimukh . Bokakhat. |
| 28 | Dipjyoti Dutta | 9706552058 | No 1 Kohora,Kaziranga |
| 29 | Pritom doley | 6001163654 | Balijan |
| 30 | Reba Patgiri | 9365290016 | Beloguri |
| 31 | Manuj Doley | 7002013016 | DHUBA ATIGAON |

| | | | |
|----|--------------------|------------|----------------------|
| 32 | Biju Chetry | 8751867440 | Kohora |
| 33 | Pallab Jyoti Borah | 9101555726 | Kuruabahi Satra Gaon |
| 34 | Lalit Kutum | 7664932048 | Dhuba ati gaon |
| 35 | Gautam Chetry | 9101032433 | Borjuri Gaon |

4. List of Protirodhi Bondhu Volunteers Under Morongi revenue Circle

| Sl No | Name | Adress | Contact Number |
|-------|----------------------------|-------------------------|----------------|
| 1 | Sri Dhruba Jyoti Phukan | Dhulia Gaon | 6000058157 |
| 2 | Sri Rituraj Phukan | Dhulia Gaon | 7002405177 |
| 3 | Sri Punya Prakash Bordoloi | Morongi Chariali | 6001103954 |
| 4 | Sri Bijoy Karmakar | Morongi Bagan | 9365632110 |
| 5 | Sri Partho Tanti | Morongi Bagan | 8011426654 |
| 6 | Sri Debojit Saikia | No 2 Fallagani | 6000038476 |
| 7 | Sri Pinku Das | No 2 Doigrung Bagan | 6001266482 |
| 8 | Sri Ashim Jyoti Borah | Ponka Gaon | 9401436102 |
| 9 | Md.Mahmud Ali | Dhulia Gaon | 9101028265 |
| 10 | Sri Nogen Tanti | No 2 Doigrung | 8638894395 |
| 11 | Sri Monu Gogoi | No 2 Ponka, (Bishnupur) | 6001859319 |
| 12 | Md.Rujed Ali | Sarror Gaon | 6002412205 |
| 13 | Sri Akash Lakra | Letekujan Grant | 8472985291 |
| 14 | Sri Dhruba Jyoti Saikia | Kuruka Gaon | 9678488958 |
| 15 | Sri Sagor Tanti | No 2 Buragohain Khat | 7002405175 |
| 16 | Sri Bitupon Dutta | No 3 Fallangoni | 9957320534 |
| 17 | Sri Mayur Krishna Bheruah | Murphulani bagan gaon | 9365896048 |
| 18 | Sri Jitu Kalita | Murphulani | 9957839062 |
| 19 | Sri Binud Chetry | Mithaamchapori | 6000246997 |
| 20 | Sri Ananta Hazarika | Murphulani Bagan Gaon | 7002570671 |

5. Khumtai Rev. Circle

| Sl No | Name | Adress | Contract Number |
|-------|------------------|---------------|-----------------|
| 1 | Pranjal Loying | Upar Temera | 9365239758 |
| 2 | Umakanta Pathori | Upar Temera | 6002048525 |
| 3 | Arup Bori | Gulong Daytal | 9101801091 |
| 4 | Krishna Charoh | Balichapori | 6001568217 |
| 5 | Monuj Loying | Upar Temera | 6383123132 |
| 6 | Bhaskar Morang | Upar Temera | 7086901652 |
| 7 | Debajit Loying | Upar Temera | 6000090726 |
| 8 | Rosidul Alom | Mowkhowa | 9435483958 |
| 9 | Yeajutddin Ahmed | Mowkhowa | 9365986402 |

| | | | |
|----|----------------|-------------------|------------|
| 10 | Arif Ali | Mowkhowa | 6001650672 |
| 11 | Hafijur Rahman | Mowkhowa | 8638180483 |
| 12 | Tirtha Chetry | Missimiati Gaon | 9101898137 |
| 13 | Paplu Tamuly | Alami Chapori | 7002269702 |
| 14 | Biman Bori | Namtemera | 9957006444 |
| 15 | Janti Boruah | Nakkati | 9954613154 |
| 16 | Prakash Sahu | 1 no. Butolikhowa | 7002284001 |

6. List Of Volunteers under Sarupathar Revenue Circle:

| Sl No | Name | Address | Mobile Number |
|-------|-----------------------|------------------------|---------------|
| 1 | Sri Pranjal Chutia | No 1 Gondhakoroi | 6001545182 |
| 2 | Sri Biswajit Thengal | Sarupabhajan | 9954880087 |
| 3 | Sri Aditya Kurmi | Nabil | 8811909157 |
| 4 | Sri Bitul Saikia | No. 2 Gandhakoroi gaon | 7002539247 |
| 5 | Sri Tinku Chutia | Rengmai goan | 8471853007 |
| 6 | Sri Diganta Chutia | Sarupathar | 7576017571 |
| 7 | Sri Karuna Mahanta | Naojan | 7002807623 |
| 8 | Sri Janmoni Bhagowati | No 2 panjan gaon | 8638519551 |
| 9 | Sri Arup Borah | Naojan | 6003570978 |
| 10 | Sri Omiya Kumar Gogoi | Pithaghat, Uriamghat | 9864830573 |
| 11 | Sri Bijit Handique | Naojan | 6000973480 |
| 12 | Jibon Dutta | No.2 koiri gaon | 6001105082 |

Equipment for Flood Emergency, (DDMA, Golaghat)
(Under various departments)

1. Golaghat Fire and Emergency Services Equipment list

| Sl. No. | Name of Equipment | Available Nos. |
|---------|----------------------------------|----------------|
| 1 | Life Buoy | 15 |
| 2 | Life Jacket | 15 |
| 3 | Inflatable Rubber Boat | 9 |
| 4 | Inflatable Tower Light | 2 (repairing) |
| 5 | SCUBA Set | 3 |
| 6 | B.A. Set | 4 |
| 7 | B.A. Set Compressor machine | 1 |
| 8 | Combi tool | 1 |
| 9 | Circular saw with extra blade | 1 |
| 10 | Fire Entry Suit | 1 |
| 11 | Fire Proximity Suit | 1 |
| 12 | Fire Resistance hand Gloves | 2 |
| 13 | Sledge Hammer | 1 |
| 14 | Heavy axe | 3 |
| 15 | Hydraulic Spreader | 1 |
| 16 | Half mask with gas filter | 4 |
| 17 | Jumping Set | 1 |
| 18 | Jack with handle | 3 |
| 19 | Gasoline Chin Saw | 1 |
| 20 | Pick Axe with Handle | 6 |
| 21 | Rechargeable Emergency light | 1 |
| 22 | Rescue line | 10 |
| 23 | Rubber hand Gloves | 10 |
| 24 | Rescue Lowering line | 2 |
| 25 | Rechargeable Electric hand light | 1 |
| 26 | Search light | 1 |
| 27 | Stretcher | 1 |
| 28 | Advanced Rescue Tender | 1 |

2. SARUPATHAR FIRE & EMERGENCY SERVICE STATION : EQUIPMENTS

| SL.NO. | NAME | QUANTITY |
|--------|------------------|----------|
| 1 | Life Jacket | 2 Nos |
| 2 | Life Buoy | 2 Nos |
| 3 | CO2 Extinguisher | 2 Nos |
| 4 | DCP Extinguisher | 2 Nos |

| | | |
|----|------------------------|--------|
| 5 | AFFF Foam Extinguisher | 1 No. |
| 6 | Delivery Hose | 11 Nos |
| 7 | Suction Hose (75 mm.) | 4 Nos. |
| 8 | Suction Hose (100 mm.) | 4 Nos. |
| 9 | Long Branch Pipe | 2 Nos. |
| 10 | Short Branch Pipe | 2 Nos. |
| 11 | Suction Key | 4 Nos. |
| 12 | Lader | 2 Nos. |
| 13 | Foam Liquid (30 Ltr) | 5 Nos. |
| 14 | Portable Pump | 2 Nos. |
| 15 | Water Tender Pump | 1 No. |
| 16 | Mini Water Tender Pump | 1 No. |

3. Equipment details of Dergaon F&ESS

| Sl. No. | Name of Equipment | Available Nos. |
|---------|---------------------------------|----------------|
| 1 | B.A. Set | 1 No. |
| 2 | B.A. Cylinder | 1 No. |
| 3 | BUK Cutter | 1 No. |
| 4 | Blanket C Hospital | 1 No. |
| 5 | CO2 Extinguisher 4.5 kg | 2 Nos |
| 6 | Ceiling hook | 4 Nos |
| 7 | Crowbar | 3 Nos |
| 8 | Combitol (Hydrolic Cutter) | 1 No. |
| 9 | Drag hook | |
| 10 | Door bracket | 2 Nos |
| 11 | Extension ladder | 1 No. |
| 12 | Electric hand light (Recharge) | 1 No. |
| 13 | Fire man axe | 2 Nos |
| 14 | Fire Entry & Proximity Suit | 1 No. |
| 15 | Inflatable Emerging Light Tower | 1 No. |
| 16 | Life Buoy | 12 Nos |
| 17 | Life Jacket | 10 Nos |
| 18 | Stretcher (Folding) | 1 No. |
| 19 | Shovel | 15 Nos |
| 20 | space | 3 Nos |
| 21 | Emerggency charge light (Solar) | |
| 22 | Boat | |
| 23 | Fire Beater | 2 Nos |
| 24 | Fibre Helmet | 10 Nos |
| 25 | Pick axe | |

4. Bokakhat Fire Service Equipment list

| Sl. No. | Name | Quantity |
|---------|------------------------------|----------|
| 1 | I. R. Boat with Engine | 2 Nos. |
| 2 | Hope Rescue Boat with Engine | 2 Nos. |
| 3 | Life Buoy | 8 Nos. |
| 4 | Life Jacket | 18 Nos. |
| 5 | Portable Pump | 2 Nos. |
| 6 | Rescue Tender | 1 No. |
| 7 | Water Tender pump (Type B) | 2 Nos. |
| 8 | Mini Water Tender Pump | 1 No. |
| 9 | Mini Mixt water Tender | 1 No. |

4. Equipment details of Merapani F&ESS

| Sl. No. | Name of Equipment | Available Nos. |
|---------|---------------------------|----------------|
| 1 | Vehicle | 1 No. |
| 2 | Portable Pump | 2 Nos. |
| 3 | CO2 Extinguisher 4.5 kg | 4 Nos. |
| 4 | DCP Extinguisher 6 kg | 5 Nos. |
| 5 | Trolley Extinguisher 9 Kg | 1 No. |
| 6 | Stretcher | 2 Nos. |
| 7 | Life Buoy | 2 Nos. |
| 8 | Life Jacket | 2 Nos. |
| 9 | Fire Proximity Suit | 2 Nos. |

RESOURCE INVENTORY:

5. DHANSIRI SUB-DIVISIONAL OFFICE (CIVIL):

| Sl. No. | Name of Equipment | Quantity |
|---------|-------------------|----------|
| 1 | Life Jacket | 20 Nos. |
| 2 | Life Buoy | 15 Nos. |
| 3 | Stretcher | 3 Nos. |
| 4 | Torch | 10 Nos. |
| 5 | Rope | 4 Coil |

6. Equipment under Rev. Circle Offices:

| Sl. No. | Nm of Circle Office | Name of Equipment | Quantity |
|---------|---------------------|---------------------------------------------|----------------------------------|
| 1 | Golaghat | Life Jacket Torch | 5 Nos 3Nos |
| 2 | Dergaon | Life Jacket Life Buoy Torch | 5Nos 2Nos 3Nos |
| 3 | Khumtai | Life Jacket Life Buoy Torch Helmet | 5Nos 2Nos 2Nos 7 Nos |
| 4 | Bokakhat | Life Jacket Life Buoy Torch Helmet | 5 Nos 2 Nos 3 Nos 7 Nos |
| 5 | Morongi | Life Jacket Life Buoy Torch Helmet | 5 Nos 2 Nos 2 Nos 7 Nos |
| 6 | Sarupathar | Life Jacket Life Buoy Torch Helmet | 5 Nos 2 Nos 5 Nos 7 Nos |

7. List of equipment under CTTC, NGO , Chaudangpathar

| Sl No | Items | Nos |
|-------|--------------|----------|
| 1 | Torch | 15 nos |
| 2 | Helmet | 10 nos |
| 3 | Stretcher | 3 nos |
| 4 | Nylon Rope | 2 bundle |
| 5 | Life Buoys | 5 nos |
| 6 | Life Jackets | 15 nos |

8. No of equipment under Gomariguri Development Block.

| Sl No | Items | Nos |
|-------|------------|----------|
| 1 | Helmet | 32 nos |
| 2 | Torch | 33 nos |
| 3 | Life Buoys | 5 nos |
| 4 | Nylon Rope | 5 bundle |
| 5 | Stretcher | 5 nos |

List of equipment under Golaghat Civil Defence

| Sl.No. | Particulars | Quantity |
|--------|-----------------------|----------|
| 1 | Bolt Cutter | 2 No's |
| 2 | Claw Hammer | 2 No's |
| 3 | Chain Saw with Blade | 1 No |
| 4 | Medical First Aid Kit | 1 No |
| 5 | Fluorescent Jacket | 55 No's |
| 6 | Helmet | 12 No's |
| 7 | Boot | 22 No's |
| 8 | Stretcher | 11 No's |
| 9 | Full Body Harness | 2 No's |
| 10 | Hydraulic Jack | 1 No |
| 11 | Rope 1.5" | 4 Pes's |
| 12 | Rope 3" | 2 Pes's |
| 13 | Mega Phone | 1 No |
| 14 | Life Jacket | 20 No's |
| 15 | Extension Ladder | 2 No's |
| 16 | Slash Hammer | 2 No's |
| 17 | Carpenter Hammer | 2 No's |

1. JCB

| Name | Address | Phone number |
|-----------------------|-------------------------------|--------------|
| Sri Rantu Baruah | Furkating, Athgaon Mouza | 9435053892 |
| Shri Sagar Gohain | Golaghat Town, Moukhowa Mouza | 9435354412 |
| Shri. Hemanta Saikia | Golaghat Town | 9435742441 |
| Shri. Dipu Jalan | Golaghat Town | 9101614082 |
| Shri. Abhinandan Nath | Golaghat Town | 9954566441 |

2. Ambulance (Private)

| Name | Address | Phone Number |
|-----------------------|---------------|--------------|
| Golaghat Nursing Home | Golaghat Town | 9435515715 |
| G.B.M Nursing Home | Golaghat Town | 9401187853 |
| Lifeline Nursing Home | Golaghat Town | 9859788035 |
| H.G.M Nursing Home | Golaghat Town | |

**THE SPHERE PROJECT
HUMANITARIAN CHARTER AND
MINIMUM STANDARDS IN DISASTER RESPONSE**

The Charter, which is based on the principles and provisions of international humanitarian law, international human rights law, refugee law and code of conduct for the International Red Cross and Red Crescent Movement and Non Governmental Organisations in Disaster Relief. The Charter describes the core principles that govern humanitarian action and reasserts the right of populations affected by disaster, whether natural or man-made (including armed conflict), to protection and assistance. It also reasserts the right of disaster-affected populations to life and dignity.

WATER SUPPLY:

All people have safe and equitable access to a sufficient quantity of water for drinking, cooking, personal & domestic hygiene. Public water points are sufficiently close to households to enable use of the minimum water requirement.

- ❖ Average water use for drinking, cooking and personal hygiene in any household is atleast 15 litres per person per day.
- ❖ The maximum distance from any household to the nearest water point is 500 metres.
- ❖ Queuing time at a water source is no more than 15 minutes.
- ❖ It takes no more than three minutes to fill a 20-litre container.
- ❖ Water sources and systems are maintained such that appropriate quantities of water are available consistently or on a regular basis.
- ❖ All groups within the population have equitable access to the resources of facilities needed to continue or achieve the hygiene practices that are promoted.
- ❖ Users take responsibility for the management and maintenance of facilities as appropriate, and different groups contribute equitably.

EXCRETA DISPOSAL:

People have adequate numbers of toilets, sufficiently close to their dwellings, to allow them rapid, safe and acceptable access at all times of the day and night.

- ❖ A maximum of 20 people use each toilet.
- ❖ Use of toilets is arranged by household (s) and/or segregated by sex.
- ❖ Separate toilets for women and men are available in public places.
- ❖ Shared or public toilets are cleaned and maintained in such a way that all intended users use them.
- ❖ Toilets are no more than 50 metres from dwellings.
- ❖ Toilets are used in the most hygienic way and children's faeces are disposed of immediately and hygienically.

VECTOR CONTROL:

All disaster-affected people need to have the knowledge and the means to protect themselves from disease and nuisance vectors that are likely to represent a significant risk to health or well-being.

- ❖ All populations at risk from vector-borne disease understand the modes of transmission and possible methods of prevention.
- ❖ All populations have access to shelters that do not harbour or encourage the growth of vector populations and are protected by appropriate vector control measures.
- ❖ People avoid exposure to mosquitoes during peak biting times by using all non-harmful means available to them. Special attention is paid to protection of high risk groups such as pregnant and feeding mothers, babies, infants, older people and the sick.
- ❖ People with treated mosquito nets use them effectively.
- ❖ Bedding and clothing are aired and washed regularly.
- ❖ Food is protected at all times from contamination by vectors such as flies, insects and rodents.

SOLID WASTE MANAGEMENT:

People have an environment that is acceptably uncontaminated by solid waste, including medical waste and have the means to dispose of their domestic waste conveniently and effectively.

- ❖ Household waste is put in containers daily for regular collection, burnt or buried in a specified refuse pit.
- ❖ All households have access to a refuse container and/or are no more than 100 metres from a communal refuse pit.
- ❖ At least one 100-litre refuse container is available per 10 families, where domestic refuse is not buried on-site.
- ❖ Refuse is removed from the settlement before it becomes a nuisance or a health risk.
- ❖ Medical wastes are separated and disposed of separately and there is a correctly designed, constructed and operated pit or incinerator with a deep ash pit, within the boundaries of each health facility.
- ❖ There are no contaminated or dangerous medical wastes (needles, glass, dressings, drugs etc) at any time in living areas or public spaces.
- ❖ Final disposal of solid waste is carried out in such a place and in such a way as to avoid creating health and environmental problems for the local and affected populations.

SHELTER AND SETTLEMENT:

Existing shelter and settlement solutions are prioritized through the return or hosting of disaster-affected households, and the security, health, safety and well-being of the affected populations are ensured.

- ❖ Affected households return to the site of their original dwellings where possible.
- ❖ Affected households who cannot return to the site of their original dwellings settle independently within a host community or with host families where possible.
- ❖ Affected households who cannot return to the site of their original dwellings or who cannot settle independently within a host community or with host families are accommodated in mass shelters or in temporary planned or self-settled camps.
- ❖ Actual or potential threats to the security of the affected population are accessed, and the dwellings or settlements are located at a safe distance from any such external threats.
- ❖ Risks from natural hazards including earthquake, volcanic activity, landslides, flooding or high winds are minimized and the area is not prone to diseases or significant vector risks.
- ❖ Locations are free of potentially hazardous equipment or material, and existing hazards such as dangerous structures, debris or unstable ground are identified and made safe or access is restricted and guarded.
- ❖ Land and property ownership and/or use rights for buildings or locations are established prior to occupation and permitted use is agreed as necessary.
- ❖ Water and sanitation services, and social facilities including health care, schools and places of worship, are available or can be satisfactorily provided.
- ❖ The transportation infrastructure provides access to the settlements for personal movement and the provision of services.
- ❖ Where possible, households can access land, markets or services for the continuation or development of livelihood support activities.

NON-FOOD ITEMS STANDARD:

- ❖ Each person has access to 250 gm of bathing soap per month.
- ❖ Each person has access to 200gm of laundry soap per month.
- ❖ Women and girls have sanitary materials for menstruation.
- ❖ Infants and children up to two years old have 12 washable nappies or diapers where these are typically used.
- ❖ Additional items essential for ensuring personal hygiene, dignity and well-being can be accessed.
- ❖ Each household has access to sustainable means of providing artificial lighting, e.g. lanterns or candles.
- ❖ Each household has access to matches or a suitable alternative means of lighting fuel or candles etc.

সারধান হওক, আতংকিত নহ'ব!



নিজাবীয়াকৈ ল'বলগীয়া সারধানতা:

১. কৰমৰ্দন বা আলিংগনৰ সলনি নমস্কাৰেৰে অভিবাদন জনাওক। অনাহকত চকু, নাক আৰু মুখ স্পৰ্শ নকৰিব।
২. সঘনাই চাবোনেৰে হাত ধোৱা তথা এলকহলযুক্ত হেণ্ড চেনিটাইজাৰ ব্যৱহাৰ কৰক।
৩. যিকোনো ব্যক্তিৰ পৰা অতিকমেও ১ মিটাৰ দূৰত্ব বজাই ৰাখক।
৪. পৰিষ্কাৰ পৰিচ্ছন্নতা, ঘৰত, বাহিৰত আৰু বজাৰসমূহত নিশ্চিত কৰক।



ৰাজহুৱা স্থানত ল'বলগীয়া সারধানতা:

১. মানুহৰ সমাৱেশৰ পৰা আঁতৰত থাকক।
২. কৰ'না ভাইৰাছ সম্পৰ্কে সন্দেহযুক্ত ভাৱে কোনো লোককে মৰ্য্যদা হানি কৰা বা দুৰ্ব্যৱহাৰ কৰা অনুচিত। বৰং তেনে লোকৰ সহায়ক হিচাবে থিয় দিয়ক।
৩. নিজৰ কৰ্মস্থলীত চাবোন অথবা এলকহলযুক্ত হেণ্ড চেনিটাইজাৰৰ ব্যৱহাৰ সুনিশ্চিত কৰক।

আহক, আমি সকলোৱে সারধানতা অৱলম্বন কৰি কৰ'না ভাইৰাছ প্ৰতিহত কৰোঁ।

যিকোনো জৰুৰীকালীন খবৰ/সহায়ৰ বাবে যোগাযোগ কৰক :
ৰাজ্যিক নিয়ন্ত্ৰণ কেন্দ্ৰ: ০৩৬১-২২৩৭২১১৯/০৯৪০১০৪৪৬১৭, ১০৭০/১০৭১ (টোল ফ্ৰী নম্বৰ)
জিলা নিয়ন্ত্ৰণ কেন্দ্ৰ: ১০৭৭ (টোল ফ্ৰী নম্বৰ)

অসম ৰাজ্যিক দুৰ্যোগ ব্যৱস্থাপনা প্ৰাধিকৰণৰ সৌজন্যত জনহিতাৰ্থে প্ৰচাৰিত।

ভূমিকম্পৰ সজাগতা

ভূমিকম্পৰ সময়ত কি কৰিব লাগে ?



বহি পৰক

Drop



আচ্ছাদিত হওক

Cover



ধৰি থাকক

Hold

ভূমিকম্প হ'লে মজিয়াত বহি পৰক, মজবুত মেজ বা টেবুলৰ তলত আশ্ৰয় লওক আৰু মেজখন আপোনাৰ ওচৰৰ পৰা আঁতৰি যাব নোৱাৰাকৈ ধৰি থাকক। জোকাৰণি বন্ধ নোহোৱালৈ এনেদৰে অপেক্ষা কৰক।



আপুনি যদি মজবুত ঘৰত আছে তাতৈ থাকক।



যদি পুৰণা দুৰ্বল ঘৰত আছে শীঘ্ৰে নিৰাপদ বাটেৰে ওলাই আহক। চাব যাতে খহি পৰা শিল, ইটাই আঘাত নকৰে।



লিফ্ট অথবা এলিভেটৰ ব্যৱহাৰ নকৰিব।



আপুনি যদি থিয় পাহাৰত আছে ভূমিস্থলন বা খহি পৰা শিলৰ বাবে সাৱধান হব।

ভূমিকম্পৰ সময়ত কি কৰিব লাগে ?



জোকাৰণি কমাৰ পিছত খট-খটিৰে মুকলি ঠাইলৈ ওলাই আহক।



ভীতিগ্ৰস্ত নহ'ব, ধৈৰ্য্য ধৰি প্ৰয়োজনীয় ব্যৱস্থা গ্ৰহণ কৰক।



যদি নিৰাপদ প্ৰস্থান পথ আছে শীঘ্ৰে সেই বাটেৰে ওলাই আহক। দৌৰাদৌৰি নকৰি ধৈৰ্য্য সহকাৰে ওলাই আহক।



বৈদ্যুতিক তাঁৰ, খুটা, বেৰ, ভুৰা চিলিং, চাৰ্জা, ফুলৰ টাব আদি বাগৰি পৰিব পৰা বস্তুৰ পৰা আঁতৰি থাকিব।



আইনাৰ দুৱাৰ খিড়ীকি থকা ঘৰৰ ওচৰত নোথাকিব।



যদি গাড়ী চলাই আছে তেনেহ'লে বাস্তৱ কাৰ্যলৈ নি বৰখাওক। উৰণীয়া সেতু, বৈদ্যুতিক তাঁৰ-খুটা আৰু বিজ্ঞাপনৰ ফলকৰ ওচৰত নাথাকিব।



ক্ৰতিগ্ৰস্ত হব পৰা দলং বা উৰনীয়া সেতু অতিক্ৰম কৰিবলৈ যত্ন নকৰিব।

Activities of DDMA, Golaghat at a glance.



ACTIVITIES OF DDMA















Rescue operations by NDRF and SDRF

Information of activities under DDMA Golaghat for 2022-2023

1. DDMA, Golaghat conducted a workshop on 22-03-2022 for the Nodal Officers of various departments regarding flood preparedness plan, SDRF norms and relief and response activities for any emergency.



Workshop held for Nodal Officers of key departments

2. DDMA meeting held with NGOs and volunteers on 12th April, 2022 for flood preparedness and other disasters. The meeting was chaired by Respected Deputy Commissioner, Golaghat. In the meeting the SOP for Relief Camp management was discussed including early warning dissemination and for better coordination for relief and response.



Meeting held with NGOs for flood management including emergency

3. DDMA meeting was held with NEEPCO, Doyang Authority on 19-04-2022 for flood preparedness activities and coordination mechanism. The meeting was chaired by ADC, DDMA and attended by Officials from NEEPCO, DHPS, Circle Officers, Border Magistrates, SDRF, CWC, and Water Resources. Key discussion was held on early warning dissemination and sharing of weather forecast and awareness generation activities at vulnerable areas.



Meeting held with NEEPCO and key Stakeholders

4. Meeting held with Indian Red Cross Society, Golaghat chaired by Respected Deputy Commissioner, Golaghat to discuss regarding strengthening of the Organization and undertaking various activities for Disaster Management etc.



Deputy Commissioner, Golaghat addressing the meeting

5. Meeting held jointly with Civil Defence, Golaghat on 10-6-2022 at Civil Defence Office, Golaghat where all Warden rank personnel were invited to discuss the roles and responsibilities and undertake Disaster Management activities. Also, participation in information dissemination was also discussed. The meeting was Chaired by Junior Staff Officer, Civil Defence, Guwahati.





Meeting with Civil Defence Wardens

6. DDMA participated in community level sensitization programme on 18-06-2022 for Relief camp shelter management for flood and other emergencies including special care for women and child during flood. The shelter was handed over to the community through SEEDS and PWC in coordination with DDMA, Golaghat.



DPO,DDMA,Golaghat interacting with the community members

7. COORDINATION AND RESPONSE FOR FLOOD PREPAREDNESS 2023



- Multiple meetings held with all HODs, COs including NDRF/SDRF, NEEPCO, DHPS for flood preparedness, relief and response activities.
- All key departments have prepared the flood action plan for 2023
- Meetings held with Circle level task force, NGOs/volunteers for effective coordination during flood
- Meeting held with Deputy Director, F & CS, Local Chamber of Commerce, vendors, suppliers for taking stock of essential relief materials including fodder (Rice bran and wheat bran) and ensuring availability of items during flood. Rate fixation of essential items have been done.

| Details of Co-ordination Meeting for Monsoon Preparedness, 2023 | | | |
|------------------------------------------------------------------------|--------------------------------------------|----------------------------------------------------------------|----------------------------------------------|
| Sl. No. | Name of Line Department/ Agency | No of Meetings conducted with the concerned departments | No of Officials/ Stakeholders reached |
| 1 | SDRF | 3 | 8 |
| 2 | NDRF | 1 | 9 nos through online meeting |
| 3 | Army and Other Paramilitary Forces | 0 | |
| 4 | Water Resources | 2 | 5 |
| 5 | PWD(Roads) | 2 | 9 |
| 6 | Health and Family Welfare | 2 | 2 |
| 7 | Education | 2 | 3 |
| 8 | Social Welfare | 2 | 2 |
| 9 | Irrigation | 2 | 2 |
| 10 | Veterinary and Animal Husbandry | 2 | 2 |
| 11 | PHED | 2 | 4 |
| 12 | Environment and Forests | 2 | 2 |
| 13 | Inland and Water Transport | 1 | 6 |
| 14 | Panchayat and Rural Development | 2 | 4 |
| 15 | PWD(Building and NH) | 2 | 6 |
| 16 | Soil Conservation department | 2 | 2 |
| 17 | Fishery Department | 2 | 2 |
| 18 | Agriculture Department | 2 | 3 |
| 19 | Power Department | 1 | 1 |
| 20 | Civil Defence and Home Guard | 1 | 1 |
| 21 | Food ,Civil ,Supplies and Consumer Affairs | 3 | 20 |
| 22 | Handloom and Textile | 2 | 2 |
| 23 | Sericulture | 2 | 2 |
| 24 | DTO | 2 | 2 |
| 25 | Circle level Task Force | 7 | 75 |
| 26 | NGO | 5 | 33 |

8 . Field visit of ASDMA AIRBMP project Officials and DDMA and Circle Officials at Bokakhat and Khumtai Circle for verification of site identified for construction of multipurpose flood shelter under AIRBMP .



Photograph of filed visit at Bokakhat

9. DDMA in coordination with ASDMA had formed the Circle Quick Response Team (CQRT) under Bokakhat Revenue Circle. Total 14 nos CQRT were trained at Civil Defence Training Institute, Panikhaiti, Guwahati.



10. DDMA in coordination with ASDMA had successfully conducted the Door to Door Awareness programme for Flood and Covid under Bokakhat and Khumtai Revenue Circles involving the AAPDA MITRA and Protirodhi Bondhu volunteers. Total 90 nos flood vulnerable villages have been covered under this programme.



Honourable Minister Agriculture, Vety etc, Assam inaugurated the event at Bokakhat with a flag off ceremony



ADC, DDMA, Golaghat inaugurated the Door to Door event at



11. DDMA in association with ASDMA conducted the street plays for flood awareness at flood prone villages under Bokakhat, Khumtai and Dergaon Revenue Circles. The International Day for Disaster Risk Reduction (IDDR) 2022 was observed on 13th October 2022 starting with awareness campaign through street plays on flood safety in the flood vulnerable villages at the Revenue Circles.

The campaign continued for 4 weeks starting with Flag-off ceremony on **13th October 2022** at Revenue Circle level and total 30 nos of street plays were conducted in three Revenue Circles. The street plays were conducted at weekly market areas, market places, community centers, Chowk bazaar etc. DDMA engaged two NGOs for the programme.



Photographs of Streetplay programme

12. DDMA conducted the training of Masons on Earthquake Resistant Construction Practices in association with ASDMA on 6th & 7th January, 2023 at DRDA conference Hall, Golaghat. The training was inaugurated by Smti. Pallavi Gogoi, ACS, Addl. Deputy Commissioner, DDMA, Golaghat. The Resource persons were from PWD, Building, Golaghat and Civil Engineering Department, Golaghat Polytechnic, Furkating. Total 54 nos masons nominated from PWD, Education, PHED, P&RD departments were trained.



Photographs of Mason training

13. A three day's Search & Rescue training for Forest Guards and Management of Animals in Disasters for Forest Guards of Kaziranga National Park and Manas National Park was organised by District Disaster Management Authority (DDMA), Golaghat in association with Assam State Disaster Management Authority (ASDMA), Dispur w.e.f. 11th to 13th January, 2023 at Paramananda Lahon Auditorium, Kaziranga National Park Convention Centre, Kohora.

The training was inaugurated by Smt. Pallavi Gogoi, ACS, ADC-cum- CEO, DDMA, Golaghat and attended by Shri Ramesh Kumar Gogoi, AFS, DFO, Eastern Assam Wildlife Division, Bokakhat. Two resource persons from ASDMA, Dispur viz. Dr. Kripaljyoti Mazumdar and Shri Kishore Dutta, Inspector Prithvi Singh and his team from 1st Bn. NDRF, Guwahati, Shri Ronney Rajkumar, District Project Officer and Field Officers from DDMA Golaghat were present.

Total 48 number of forest officials and forest guards from Kaziranga National Park and Manas National Park attended the training programme. Participants were trained on basic First Aid methods for injury, fracture, CPR etc, rescue techniques during flood , earthquake emergencies both for man and animal, carcass disposal of animals during flood, prerequisites and safety of animal handlers, basics of OBM and IRB boat operation, early warning dissemination etc. during the training sessions.

The Resource persons for the three days training were:

1. Dr Kripaljyoti Mazumdar, Project Officer(Response & Recovery) ASDMA
2. Kishore Dutta, Project Officer (Training & Capacity Building) ASDMA
3. Inspector Prithvi Kumar and his team, 1st BN , NDRF, Ghy
4. BIKASH SAIKIA, Civil Defence, Golaghat
5. Dr. SAMSHUL ALI, OIC, CWRC,KNP.
6. Dr Debabrata Phukon, VO, Bokakhat



Photographs of KNP training

14. Training on basic search and rescue & First Aid imparted to 54 nos IWT Officials under Bokakhat and Dergaon during March 2023. The training was conducted at Bokakhat and Dergaon Revenue Circles. The Resource persons were from Civil Defence, SDRF, Fire Service and Health department.





15. Awareness programme at 74 nos Tea Gardens in coordination with “Tea and Ex Tea Garden labourers’ Development Association and ASDMA. The agenda for the awareness programme was basic disaster management concepts, preparedness for disasters and better coordination.



16. DDMA had conducted Emergency Flood Management Exercise at Bokakhat w.e.f 15th to 17th March 2023 in coordination with ASDMA and UNICEF involving all key departments, NDRF, SDRF, NGOs, volunteers etc.





| No of Trainings during EMEx 2023 | Name of Training | No of participants |
|----------------------------------|-----------------------------------------------------------------------|--------------------|
| 1 | Coordination for Response and managing relief operations/Relief camps | 41 nos |
| 2 | Basic Search and Rescue | 36 nos |
| 3 | School Disaster Preparedness | 25 nos |
| 4 | Water and sanitation during emergency | 23 nos |

17. DDMA as per direction of ASDMA conducted physical and written test for selection of 40 nos CQRT volunteers under five Revenue Circles, Golaghat, Dergaon, Morongi, Khumtai and Sarupathar.



18. DDMA in association with Civil Defence and Fire Service Station, Golaghat conducted fire safety and basic rescue at Fuel pump stations in Golaghat town.



19. DDMA in association with Numaligarh Refinery Limited (NRL) conducted the offsite mock drill at Morongi on 01-12-2022.



20. Training and Awareness meeting with Panchayat Representative for Flood Response and Relief and handing over safety kits as part of CSR project .





21. Community level awareness programme organised by DDMA in coordination with Civil Defence, Golaghat at flood prone villages during 2022.



22. DDMA in association with NDRF 1st BN organised awareness programme at JNV, Golaghat on 29-07-2022.





Trainings has been imparted to ASHA/AWW/ANM/Khalasis/ Department Nodal Officers for management of flood in coordination with the departments.

| No of Stakeholders (Training and Capacity Development) | | | | |
|--------------------------------------------------------|-----------------|----------------------------|------------|------------|
| Topic of Training | No of Trainings | No of Participants (Total) | Male | Female |
| Basic First Aid | 8 | 228 | 100 | 128 |
| Children in Emergencies | 1 | 50 | | 50 |
| Early Warning Dessimation | 4 | 53 | 5 | 48 |
| Financial Regularities | 0 | 0 | 0 | 0 |
| Food Safety | 0 | 0 | 0 | 0 |
| FRIMS | 2 | 41 | 35 | 6 |
| General Disaster Management | 5 | 322 | 192 | 130 |
| Inflatable Rubber Boat Management | 3 | 101 | 96 | 5 |
| Mock Drills | 3 | 135 | | |
| Relief Camp Management | 2 | 38 | 35 | 3 |
| Search and Rescue | 5 | 143 | 103 | 40 |
| Triage | 1 | 36 | 14 | 22 |
| WASH | 2 | 56 | 50 | 6 |
| Total | 36 | 1203 | 630 | 438 |

23. Implementation of SAKHI project under NRL CSR fund under Morongi Rev. Circle. 20 nos female volunteers are trained on basic search and rescue, First Aid, fire fighting etc. Three nos trainings have been conducted through Civil Defence, Fire and Emergency Services, Health, A H & Vety, PHED, NRL. First Aid and emergency kits have been provided to the volunteers.





Training to SAKHI volunteers w.e.f 6th to 8th April, 2022



Deputy Commissioner, Golaghat addressing the SAKHI at closing

24. Basic training on Snake bite and other emergencies including First Aid provided to SAKHI volunteers in association with Health department, Golaghat w.e.f 19th & 20th July, 2022.



Joint Director, Health, Golaghat demonstrating CPR

25. Basic Fire Fighting Training provided to SAKHI volunteers in association with Numaligarh Refinery Limited, Numaligarh. SAKHI volunteers were also provided Fire extinguishers as part of the project.



Deputy Commissioner, Golaghat inaugurated the training



26. DDMA, Golaghat organized drawing competitions and Quiz competitions as part of HAR GHAR TIRANGA programme in the Revenue Circles.



ADC, DDMA with the students during the art competition



27. DDMA meeting held with Golaghat Municipality Board and key departments like Police, Fire Service, APDCL, PWD, Roads, Chambers of Commerce, Numaligarh Refinery Limited Officials on 09-02-2023 for effective management of Golaghat town area in terms of fire safety, traffic management etc and identification of vulnerable locations and mitigation steps to minimize losses.



28. DDMA received 60 nos of sirens from NEEPCO, DHPS, Nagaland as part of CSR project proposal prepared by DDMA for distributing to the village head/ Gaon Pradhan of flood prone villages at Doyang riverside. This siren would help in early warning dissemination during rise in Water level of Doyang river.



LET's BE PREPARED FOR A BETTER TOMORROW