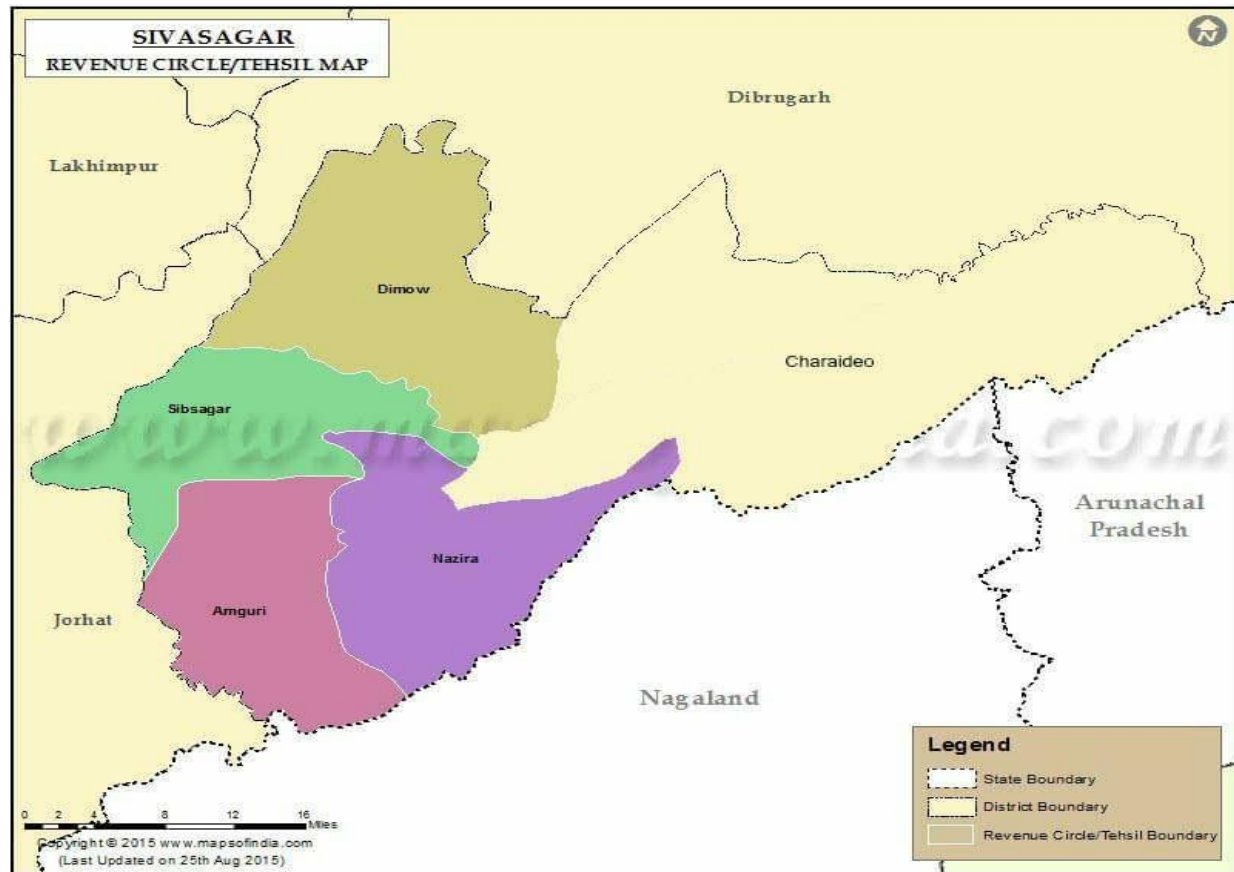


DISTRICT DISASTER MANAGEMENT PLAN

SIVASAGAR

YEAR-2024-2025



Contact:

Telephone: 3772-223397 or 1077
Mobile: 08471864355
E-mail: ddmasivasagar21@gmail.com
deocsivasagar@gmail.com

Prepared by: District Disaster Management Authority, Sivasagar

Foreword

Sivasagar District is vulnerable to various types of natural and manmade disasters like earthquake, floods, fire, cyclone, hailstorms, road accidents, chemical disasters.

The District Disaster Management Plan is prepared to help the District Administration for effective management of Disasters by adopting and implementing effective measures in different phases of prevention, mitigation, preparedness, response, recovery & rehabilitation.

As per the provisions of section 30(2) (i) of DM Act 2005, it is mandatory to prepare a District Disaster Management Plan by the District Disaster Management Authority of a District.

The purpose of this District Disaster Management plan is to provide a concrete guidelines towards preparedness and prompt response during emergency and speedy recovery and rehabilitation thereafter. To minimize the loss/impact of disasters by adopting a proactive preparedness/mitigation plan is also a prime objective of this plan.

Further, suggestions from different department/stakeholders are sought for improvement of the District Plan in next publications.

Date: 18th December, 2023

Place: Sivasagar



District Commissioner(I/C)
Sivasagar

Contents:

1. CHAPTER -1 :DM COMMITTEE, NECESSITY AND OBJECTIVE OF THE PLAN
2. CHAPTER -2 :DISTRICT PROFILE
3. CHAPTER -3 :HAZARD, RISK AND VULNERABILITY ANALYSIS
4. CHAPTER -4 :INSTITUTIONAL MECHANISM
5. CHAPTER -5 :MITIGATION PLAN
6. CHAPTER- 6 :RESPONSE PLAN
7. CHAPTER -7 :RECOVERY & REHABILITATION
8. CHAPTER -8 :STANDARD OPERATING PROCEDURE (SOP) ON DM AND MEN-ANIMAL CONFLICT
9. CHAPTER –9 : ANNEXURES
 1. RESOURCE INVENTORY FOR FLOOD
 2. RESOURCE INVENTORY FOR EARTHQUAKE/FIRE ETC.
 3. AMBULANCE DETAILS
 4. CIVIL DEFENCE QRT (WARDEN/VOLUNTEER LIST)
 5. TRAINED RELIEF CAMP IN-CHARGE
 6. RAISED PLATFORM UNDER REVENUE CIRCLE/AH & VETY DEPTT.
 7. RAISED PLATFORMS UNDER DEVELOPMENT BLOCKS
 8. PROPOSED RELIEF CAMPS
 9. LIST OF SWIMMER & BOAT OPERATORS
 10. LIST OF QRT UNDER REVENUE CIRCLES
 11. STAFF & CONTACT DETAILS OF FIRE & EMERGENCY SERVICES
 12. IMPORTANT CONTACT NOS OF THE DISTRICT & OTHERS
 13. GP PRESIDENT/SECRETARY CONTACT DETAILS
 14. IMPORTANT MONUMENTS/HISTORICAL/ARCHAEOLOGICAL SITES
 15. CONTACT DETAILS OF CONTRACTORS/WHOLESALLERS/ WOOD CUTTERS
 16. CONTACT NOS OF DCs/SPs OF NEARBY DISTRICT
 17. HELIPADE DETAILS
 18. REPORTING FORMAT OF FLOOD
 19. REPORTING FORMAT OF DISASTERS OTHER THAN FLOOD
 20. REPORTING FORMAT OF DEATH/MISSING
 21. RELIEF CAMP MANAGEMENT MONITORING FORMAT
 22. FLOOD SAFETY TIPS
 23. EARTHQUAKE SAFETY TIPS
 24. FIRE SAFETY TIPS
 25. SDRF GUIDELINES

CHAPTER -1

DM COMMITTEE, NECESSITY AND OBJECTIVE OF THE PLAN

1. 1. District Disaster Management Committee: (As per the Disaster Management Act 2005)

- | | | |
|------|--|-------------------|
| i. | Sri Aditya Bikram Jadav ,
IAS, Deputy Commissioner,
Sivasagar, Ph. (03772) 222137/38,
M.No.9990011311 | -----Chairman |
| ii. | Sri. Dhrubajyoti Mout, President,
Zilla Parishad, Sivasagar,
M. No. 6900781249 | -----Co- Chairman |
| iii. | Sri Gitalee Duwarah, ACS,
Addl. Depuy Commissioner (DM)
Sivasagar, M.No. 9957177426 | ----- CEO |
| iv. | Sri Subhrajyoti Bora, IPS,
Superintendent of Police Sivasagar,
Ph. (03772) 222801,
M. No. 6026900977 | ----- Member |
| v. | Dr. Bhupendra Das,
Chief Medical Officer
Sivasagar,M. No9435114762 | -----Member |
| vi. | Anjan Boruah, EE,
PWD Building Division, Sivasagar,
M. No. 9435574982 | -----Member |
| vii. | Sri Dinesh Buragohain, Ex- Engineer,
Water Resource, Sivasagar,
M. No. 9435057715 | ----- Member |
-

1.2 Necessity of the Plan:

Disaster are part of our earth so we can neither avoid it nor is it possible to prevent disaster altogether but its effects can be reduced through systematic approach by Disaster Management initiatives. A well pre disaster planning is an integral part of preparedness and leads towards a holistic approach to disaster management. The district disaster management plan is one of the most important step in disaster management at district level. The Sivasagar district is vulnerable to various natural & man-made disasters. Like flood, earthquake, storm, fire, industrial disaster, road accident, bomb blast etc. because of its geographical location, climatic, geological and other man made factors. For increasing havoc of these types of disasters in the Sivasagar District, a strategy in the form of Disaster Management Plan become essential which will help the district administration in the crucial time for the efficient management of the disasters.

1.3 Objectives of the Plan:

- i. To minimize the loss of life and property after disaster to the maximum extent
- ii. Transparency and information sharing for better disaster management.
- iii. Quick response from district authority for search & rescue, first aid, relief and rehabilitation and saving of time without chaos.
- iv. To make people aware and prepare themselves to sustain with disaster with the use of their local resources and capacity building.
- v. Giving impetus to other development activities normal time through resource based support.

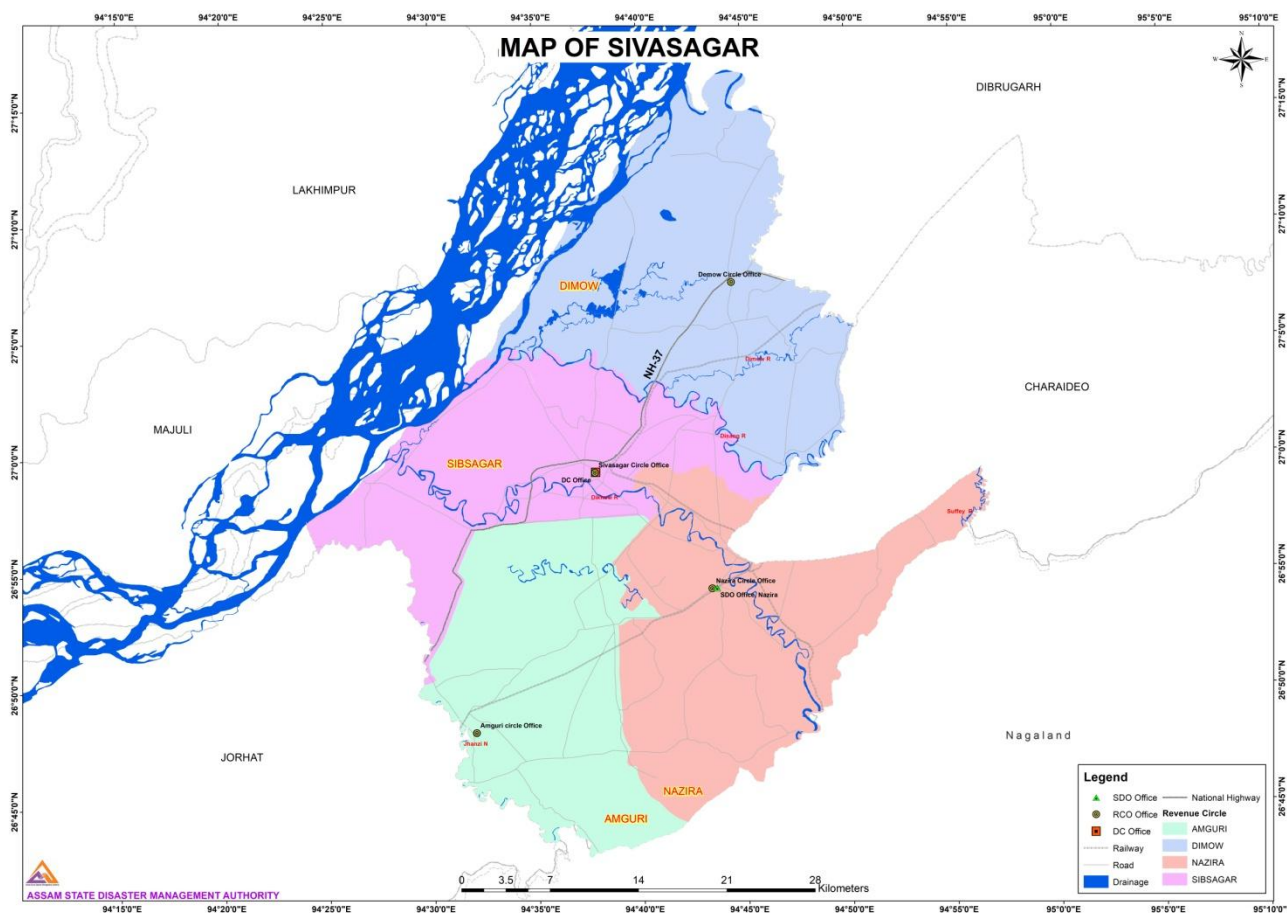
Disaster can be minimized through better preparedness. Advance preparedness in division of work, training at pre, during and post disaster time help in great extent in Disaster mitigation and management.

CHAPTER -2

DISTRICT PROFILE

2.1 Introduction with Map:

Sivasagar is historically the most important and prestigious district of Assam. The Dibrugarh District bounds this district to the East, Jorhat District to the west, the Brahmaputra to the North, and Naga Hills and Charaideo district to the South. The Sivasagar town has recently observed Tri-centenary celebration. This district consists of two sub-divisions namely Sivasagar (Sadar) and Nazira. Sivasagar is situated at a distance of about 360 km north east of the State Capital Dispur.



2.2 Geography:

The land area of almost the entire district is concealed by alluvial deposits. Sivasagar district is located between 26°3'N-27°15'N latitude and 94°23'E-95°23'E longitude. The geographical area of the district is 1728.94 sq. K.m. The district is drained by the major rivers, viz. Brahmaputra, Dihing, Dikhow, Disang and Jhanji. The northern part of the district is often vulnerable to the floods due to the Brahmaputra River and its tributaries. The height of the region varies from between 200-400 feet above mean sea level. The whole region has a general slope from south-east to north-west.

The climate of Sivasagar district is characterised by warm, humid, rainy summer and cool dry winter. The normal rainfall in the district is 2244.5 mm. The rainy season begins from April-May and continues till early September. The pre-monsoon weather is marked by rising temperature and occasional mild to severe thunder storms. The most pleasant weather of this region is found during the month of October and November. The summer and winter temperature varies from 12°C to 36°C. The natural vegetation is mostly of tropical evergreen type. The district has two reserved forests (Galeky R.F.-5929.20 ha and Panidihing R.F.-2140.389 ha). Panidihing RF also boasts visit by migrating

birds and hence is declared as bird sanctuary.

The district has 2(two) sub-divisions, 11(eleven) Thanas, 4(Four) nos.of Revenue Circles, 5 Nos. of Development Blocks, 377 nos. of Revenue villages, 18 nos. of Non-Cadastral villages 1 no. Forest village, under Sivasagar sub division and 126 nos. of Revenue villages, 2 Nos. of Non-Cadastral villages under Nazira sub division.

2.3 River System:

The Brahmaputra flows from East to West along with the northern boundary which is at about 15 Km. from the Town. If the district is crossed from western side the following Rivers are found chronologically are- Jhanji, Mitong, Dikhow, Dorika, Desang, Demow & Burhidihing. All these rivers except Burhidihing flowing from the Naga Hill in the north merge with the Mighty Brahmaputra in the South. Jhanji makes its boundary with Jorhat District in the west and Burhiding makes its boundary with Dibrugarh District in the east.

2.4 Communication:

Sivasagar District is well connected with the rest of the country by NF Railways and the National High Way No. 37. The nearest Airports are Jorhat and Dibrugarh, 60 Km and 91 km away from the district Head quarter respectively.

2.5 History of the District:

The name of Sivasagar with which the district, subdivision and the district head quarter are designated, emerged with the construction of the magnificent tank (Covering an area of about 257 acres of land) of the same name and temples on its bank by Queen Ambika Devi in 1733 AD. It was originally known as Rongpur during the pre-British days. The district comprising the area, east of Dhansiri River was carved out by the British in 1838 when they asserted their complete authority over Assam deposing the last Ahom monarch Purandar Singha.

Earliest history of Sivasagar is shrouded with mystery and obscurity. Scholars concur in their opinion that some tribes of Austric-Dravidian races immigrated to this part of Assam a few millions of years ago. In the second millennium B.C. the greatest Bodo tribe of Sino-Tibetan origin had possibly established over the valley of the Brahmaputra, which they called Tilao (the great river). The area now represented by the district of Sivasagar was in all probability covered by a tribal settlement of mixed Austric- Dravidian and Bodo races, traces of which can be found in river names with prefixes like Di and Ti.

During the puranic geography, when Assam as Pragjyotisha or Kamarupa figured in the Mahabharata, Sivasagar was part of the land of Kiratas from whom king Bhagadutta enlisted levies for his army and led to the battle of Kurukhetra. These Kiratas were no other than the Mongoloid people particularly the Bodos. The futile attempt of the legendary sage Basistha to set up a pilgrimage at the source of the river Dikhow (called Basistha Ganga) and subsequent abandonment may signify the resistance offered by its inhabitants to dwarf the progress of Aryanisation.

Sivasagar was included in the Saumar Peetha as referred to in the Tantric literature and must have formed part of the Kingdom of Varman rulers during the seventh Century A.D. Subsequent to decline of their political status in the 11th/12th centuries, small principalities and chieftains ruled in different parts of the district. Prior to 1228AD, from which the recorded history began with the coming of the Ahoms, major part of the district was under the dominion of the Kachari King of Dimapur. Chutias, a powerful section of the Bodo race, ruled over a strip of territory on the north bank of the river Brahmaputra extended as far as Safrai. The Southern part of the district with an outpost of Kenduguri, Kacharis had their sway. Barahis headed by Thakum tha and Matakas under Badocha ruled near the hills. The graveyard of Charaideo and the Ramkha Peetha Devalaya at Dikhowmukh bear testimony of the pre-Ahom settlement and they were adopted by the Ahoms who succeeded them.

The most illustrious period of the history of Sivasagar is alloyed with the rule of the dynasty established by Chaolung Sukapha of the Tai race. He along with his companions immigrated in to Assam in 1228. Starting from the smallest beginning, he and his successors gradually subjugated the whole of the Brahmaputra valley. Six hundred years of Ahom rule witnessed Sivasagar to be the podium of administration and grandeur of excellence in every aspect of Assam and the Assamese nation. Almost the entire Sivasagar district of today is studded with indelible marks of their rule in the form of art and architecture, sculpture; politically concentric capitals- Charaideo, Gargaon and Rongpur; lake like tanks- Joysagar, Sivasagar and Gourisagar; Palaces of Gorgaon and Rongpur; Sports pavilion- Rongghar; innumerable tanks, temples; snarehork of roads and bunds, ramparts and canals; stone bridges to mention a few. Sivasagar contains the largest concentration of these historic monuments in a comparatively intact and well-preserved state bearing testimony of the glory of the past.

Sivasagar had the bitter experience of the Moamoria insurrection and the Burmese invasions-two major

events that contributed to the downfall of the Ahom rule. Sivasagar remained a centre of strategic importance for the British though Jorhat became the headquarters of administration for Assam up to the river Dhansiri. Their rule was marked by the initiation of Assam and the Assamese people to the modern era of westernized ideals and the Assamese renaissance. It was Sivasagar to which Nathan Brown and his band of hardy Baptist missionaries had finally retreated to make their contributions to education and development of Assamese language, literature and grammar by publishing the first Assamese newspaper- “Orunodoi” in Jan 1846 AD. The second English School of Assam was established in 1840 AD in Sivasagar. Sivasagar was made the first Station to augere local self –administration in the Brahmaputra valley in 1889 AD. The great tea- industry of Assam started by the British had a stimulating effect on the economic growth of the district.

The influence of freedom movement brought fresh waves of consciousness of nationalism to Sivasagar. Political consciousness of the people of Sivasagar found expression in Ryot Sabhas and in the Assam Association during the opening decades of the 20th century and prepared the seed ground for its adequate and sometimes leading representation in different phases of the Indian independence movements from 1921 onwards to the day of independence.

2.6 Sivasagar as an Industrial Town:

During the post independence period Sivasagar figured in the industrial map of India with the establishment of O.N.G.C's. Regional Head quarter at Nazira with the exploration of huge stock of Oil in Galeky and Lakowa Oil fields. The Gas Authority of India Ltd is also prominently associated with the industrialization of this district.

2.7 Important Monuments of Historical Importance:

No other place of Assam is historically as important as Sivasagar. The very air of it is vibrant with the sights, sounds and smells of one of the most glorious phases of Assam's past. It was Sivasagar, which gave shape to Assamese identity and nationalism at large.

Kareng Ghar & Talatal Ghar: A seven storied palace with three storied underground –known as Talatol Ghar, built by king Rudra Singha (1696-1714) is only 3 kms from Sivasagar town. There were two underground tunnels from the Talatal Ghar connecting Dikhow River and Gargaon palace, which were later blocked by the East India Company.

Rang Ghar: A two storied pavilion from which the Ahom royals enjoyed elephant fights and other sport events during Bihu Festival. It was built by King Pramatta Singha (1744-1751) and stands close to the Talatal Ghar.

Gargaon Palace: Gargaon (13 kms east of Sivasagar) is a town built by the 15th king, Suklenmung in 1540. The old palace was destroyed and king Rajeswer Singha rebuilt the present seven-storied palace around 1762.

Joysagar Tank and Temples: The tank was built by King Rudra Singha in the memory of his mother, Joymoti, in 1697 at Rangpur (5 Kms). It covers an area of 318 acres. On its bank three temples were built in 1698 by the same king. They are the Joydol (Vishnu Temple), the Sivadol and the Devidol, which are highly preserved.

Gaurisagar Tank and Temple: The Gaurisagar tank was built by Queen Phuleswari Devi (1722-1791) and was dedicated to Goddess Durga. It covers 150 acres and on its bank stand the Devidol, Sivadol and the Vishnudol temples. Gaurisagar is 12 Kms from Sivasagar town.

Rudrasagar Tank and Temple: Built in 1773 by king Lakshmi Singha in memory of his father king Rudra Singha. On its bank stand a Siva Temple and it is situated 8 Kms away from Sivasagar Town.

Namdang Stone Bridge: The bridge, a cut out from a single solid rock over the River Namdang 12 Kms from Sivasagar town was constructed in 1703 by workmen brought from Bengal during the reign of king Rudra Singha. Today the NH 37 passes over this bridge.

Charaideo (now separated): The original Capital of Ahom Kings, built by Sukapha, the founder of the Ahom Dynasty, in 1253 AD is 30 kms east of Sivasagar Town. It is famous for the numerous “Maidams” or burial vaults of Kings and other members of the Royal families.

Ajan Pir Dargah Sharif: 22 Km away from the Sivasagar at Saraguri Chapori stands Ajan Pir Dargah Sharif. Ajan Pir was the first Muslim saint to compose “Zikir” in Assamese Language (160 Nos. Approx.) On the day of the “urs” thousands of devotees gather here to pay homage to the memories of this great Muslim reformer.

Other places and Shrines of interest: Many Vaishnava satras, Muslim Dargahs, Budhist and Sakta shrines ornate Sivasagar District.

2.8 Key Indicators of the District::

SOME KEY INDICATORS OF THE DISTRICT AT A GLANCE	
Details	Description
Name of the District	Sivasagar
Name of subdivision	Sivasagar (Sadar), Nazira(Civil)
Total population in the District.	692435 As per census 2011 Male:- 354673 Female:- 337762
Geographical Area:	1728.94 Area in Sq km
Density of population	400 per Sqkm
Revenue Circles in the District	5 nos (Sivasagar, Amguri, Demow, Nazira, Sonari RC Part of Charaideo District)
No of Development Block in the district	5 Nos (Khelua, Demow, Nazira, Amguri, Gaurisagar)
No of Panchayats in the district	82 Nos with Sivasagar (S)- 62 nos & Nazira©-20 nos
No of Towns in the District	1. Sivasagar MB 2. Nazira MB 3. Amguri MB 4. Demow MB 5. Simaluguri MB
Election District:	1. Sivasagar, 2. Nazira
Forest Area of the District	11462.589 Hect
Agriculture Area of the district	117301 Hect
Total Registered Tea. Estate in the District	28 Nos.
No of police station in the district	11 Nos
Details of Banks	48 PSU, 10 Private, 12 AGVB & 1 Coop Bank
Rail communication within the district	153 Km. in Broad gauge, Main railway station is Simaluguri Rail Junction around 17 Km from Sivasagar Town
Road communication within the district	NH 37 passes through the district which covers 68 Km. Total black topped road 730.09 km, gravel road is 417.053 KM. The historical (Dhodar Ali) passes through the district
Nearest Airport	Rowriah, Jorhat = 70 KM, Mohanbari, Dibrugarh = 90 KM
Minerals	A. Petroleum (crude)production per year .820 MMT (approx) B. Natural Gas:447 MMSCM (approx)
Other major Govt. /Public Sector Undertakings in the district.	Oil & Natural Gas Corporation Ltd. (ONGCL) has its Eastern Region Business Centre. H.Q. at Nazira and its operation areas are throughout the district since 1959.

2.9 Live Stock Population:

Sub Division	Cow	Goat	Buffalo	Pig	Poultry
Sivasagar	89205 nos	70932 nos	46423 nos	33513 nos	227389 nos
Nazira	112102 nos	61374 nos	1473 nos	21524 nos	435872 nos

2.10 Occupation:

Agriculture and allied sector (Livestock farming) is the prime sector of occupation of the people of district. People also engaged in different types of business related to tea, oil industry etc. Small tea growers are seen to the north of the district. Tea tribes have generally been engaged in the small and big tea gardens of the district. A portion of People of sivasagar is also found engaged in Oil Fields as ONGC has been drilling crude oil exploration business in Sivasagar District since a long time. There is also OIL operating in the district. GAIL (Gas Authority of India) with its HQ

at Lakwa is also providing Pipe Gas Services in Sivasagar where a numbers of population engaged in this sector. Other small industries like Bamboo, Cane etc. and occupation i.e. Govt. & Private Service, fishing, wholesell & retail business etc. also providing livelihood to a large portion of the people of the district.

2.11 Land Use & Agriculture:

Gross Cropped area:	117301 Hec.
Net Cropped area:	82496 hec.

2. 12 Agri Production:

1. Winter Paddy (Sali):	Area 69753 Hec., Productivity 3.8 M.T, Production 265061.4 MT.
2. Summer Paddy (Boro/EarlyAhu):	Area 2802 Hec., Productivity 4.2 M.T, Production 11768.4 MT.
3. Aoutomn Paddy:	Area 263.5 Hec., Productivity 3.7 M.T, Production 974.95 MT.
4. Mustard Oil:	Area 3165 Hec., Productivity 1.1 M.T, Production 3481.5 MT.
5. Pulse:	
i) Black Gram:	Area 965 Hec., Productivity .70 M.T, Production 675.5 MT.
ii) Green Jawar(Moog Dal):	Area 87.5 Hec., Productivity 0.71 M.T, Production 63.0 MT.
iii) Pea:	Area 1.16 Hec., Productivity .65 M.T, Production 855.4 MT.
iv) Centil:	Area 248 Hec., Productivity .68 M.T, Production 168.64 MT.
6. Vegetable:	
i) Rabi:	Area 2630 Hec., Productivity 22 M.T, Production 71010 MT.
ii) Kharif:	Area 1765 Hec. Productivity 25 M.T, Production 44125 MT.
7. Fruits:	
i) Banana:	Area 3002 Hec.,Productivity 21.030 M.T, Production 60400 MT.
ii) Lemon:	Area 820 Hec.,Productivity 52.715 M.T, Production 43226 MT.
iii) Papaya:	Area 235Hec.,Productivity 15100 Kg/Hect.
iv) Pine Apple:	Area 490 Hec.,Productivity 50100 k.g/Hect.
v) Guava:	Area 170 Hec.,Productivity 49360 Kg/Hect.
vi) Jack Fruit:	Area 550Hec.,Productivity 55000 Kg/Hect.
iv) Mango:	Area 95 Hec.,Productivity 2635 Kg/Hect.
8 Spices:	
i) Ginger:	Area 112 Hec.,Productivity 18 M.T., Production 2257.97 MT
ii)Ginger:	Area 212 Hec.,Productivity 22 M.T., Production 4664 MT
iii) Black Peeper:	Area 53 Hec., Productivity 5500 kg/Hect
iv) Chilli:	Area 143 Hec., Productivity 8.5 MT/Hect
v) Onion:	Area 55 Hec., Productivity 15 MT, Production 825 MT

2.13 Cropping Pattern:

- Winter paddy followed by Rape & mustard/Lantil/Pea
- Winter paddy followed by Potato/Raby & Summer vegetable
- Ahu Paddy followed by winter paddy followed by vetable.

2.14 Industry:

1. GGS & Pipe Installation of ONGC Ltd.
2. Installation of Assam gas Co. Ltd.
3. The factories in different tea gardens

2.15 Political & Administration:

Sivasagar is part of **Jorhat Lok Sabha constituency** and has four Assembly Constituencies i.e. Sivasagar LAC, Amguri LAC, Thowra LAC under **Sivasagar Election District** and Nazira LAC under **Nazira Election District**.

Sub Division:

Sl No	Name of Sub Divisions	Name & Contact No SDOs	Name of Revenue Circles
1	Sivasagar (S)	Parikshit Phukan , ACS 8638855858	Sivasagar RC
			Amguri RC
			Demow RC
2	Nazira (C)	Ayushi Jain, IAS, 9654905457	Nazira RC
			Sonari RC (Sivasagar District part)

Revenue Circle Offices:

Sl No	Name of revenue Circle	Name & Contact No Revenue Circle officers	Nos of Revenue villages	Nos of NC Village	Total
1	Sivasagar RC	Samujjwal Boruah, ACS, Ph. No 9132845271	156 nos	4 nos	160 nos
2	Amguri RC	Mitali Lahon,ACS, Ph. No.-9435311506	121 nos	2 nos	123 nos
3	Demow RC	Nabajit Saharia, ACS, Ph. No 9678001371	132 nos	12 nos	144 nos
4	Nazira RC	Jahnobi Goswami ,ACS, Ph. No.-7002884036	128 nos	2 nos	130 nos
5	Sonari RC (Sivasagar Dist. Part)	Smti. Namrata Das, ACS, Ph No 8486974467	19 nos	Nil	19 nos
Total			556 nos	20 nos	576 nos

Development Block:

Sl No	Name of Dev. Block	Nos of APL	Nos of BPL	Name of BDOs	Contact Nos	Nos of GP
1	Khelua Dev. Block	26589	45870	Chandan Kalita	84728-74702	17 nos
2	Amguri Dev. Block	20066	291572	Ankanjyoti phukan	99581-15827	10 nos
3	Gaurisagar Dev. Block	12458	13739	Pankaj Hazarika	9678104131	15 nos
4	Demow Dev. Block	6856	40254	Bihangi Bhagawati Das	9435516973	20 nos
5	Nazira Dev. Block	47056	25846	Tonmoy Chetia	80111-09534	20 nos
Total		113025	155281	-	-	nos

Municipal Boards/TCs/ Development Authority:

Sl No	Name of MB/TC	Name of Executive Officer/ Administrator	Nos of wards	Nos of Urban Population (Approx)
1	Sivasagar MB	EO- Kankana Saikia , ACS, Ph. No- 9899936752	14 nos	50781 nos
2	Amguri MB	EO- Mitali Lahon, ACS, Ph. No.-9435311506	10 nos	8002 nos
3	Nazira MB	EO- KalyanJyoti Hazarika, ACS Ph. No. - 9387347717	10 nos	13304 nos
4	Simaluguri MB	EO- Upakhana Bora, ACS, Ph. No.-	8 nos	8286 nos
5	Demow MB	EO-, Pallabita Baruah , ACS, Ph. No 9864746844	7 nos	10228 nos
6	Sivasagar Dev. Authority	Administrator; Bitupan Neog ACS,DDC, Ph No.- 8011068849	Within Master Plan area out side of MB Wards	85060 nos
7	Nazira – Simaluguri Dev. Authority	Administrator: Bitupan Neog , ACS,DDC,		39581 nos
Total			Total 49 nos	215242 nos

Educational Blocks

Sl. No	Name of the Educational Block	Name of BEEO	Contact No. of BEEO/BPEO	Email ID of BEEO/BPEO
1	Khelua	MahendraSarmah	9435157062	brckhelua@gmail.com , sarmahmohendra503@gmail.com
2	Amguri	Promud Boruah	9435157819	brcamguri@gmail.com
3	Demow	Amrit Konwar	9435157062	brcdemow@gmail.com
4	Nazira	Debajyoti Gogoi	9957400138	brcnazira@gmail.com , debajyotigogoi66@gmail.com

Forest Range Offices

Sl. No	Name of the Range/Independent Beat Offices	Name of Range Officer	Contact No.
1	Sivasagar Range	Babul Boruah, Range Officer	9435390939
2	Bihubar Range	Raju Das , Beat Officer	9678703423

Health Institutions:

Civil Hospital-	2 nos
MPHC-	31 Nos
SHC-	3 Nos
CHC-	2 Nos
BPHC-	6 Nos
SDCH-	1 No
Sub Centre-	144 nos
Private Hospital & Nursing Home-	6 Nos
Blood Donor-	146 nos (as per Civil Defence Report)
Veterinary Hospital/Dispensary-	17 No

Hospital Details

SL. NO.	NAME OF HOSPITAL	ADDRESS OF THE HOSPITAL	CONTACT PERSON/ In-Charge	CONTACT NO	TOTAL NOS OF BEDS	OTHER AVAILABLE INFRASTRUCTURE IN THE HOSPITAL (OT ROOM, BABY ROOM, POWER ETC.)	AMBULANCE AVAILABLE	ICU CAPACITY
1	Sivasagar Civil Hospital	Joysagar	Dr.Sourav Kr. Gogoi , Supdt.	9435056289	200 nos.	3 nos.	1 No.	Nil
2	KSHS Nazira SDCH	Ligiripukhuri	Dr. Kukil Kr. Gogoi, Supdt.-II	9435155221/ 9101504510	100 nos.	1 nos	1 No.	Nil
3	Demow CHC & Demow MH	Raichai Demow	Dr. Dondeswar Deori, Dy. Supdt. & Dr. Rupam Borkakoti, Dy. Supdt.(MH)	9435487749 & 9435338891	30 nos.	1 nos	1 No.	Nil
4	Amguri CHC	Amguri	Dr. Hemendra Kr. Gogoi, Dy. Supdt.	9435355040	30 nos.	1 nos	1 No.	Nil
6	Demow BPHC	Demow	Dr. Sahad Ullah , SDM&HO	9435158550	6 nos.	Nil	N/A	Nil
7	Khelua BPHC	Khelua	Dr. Pradip Buragohain, SDM & HO	7086773037	6 nos.	Nil	1 No.	Nil
9	Kaloogaon BPHC	Kaloogaon	Dr. Pradip Saikia , SDM & HO	9435031033	6 nos.	Nil	1 No.	Nil
10	Gourisagar BPHC	Gourisagar	Dr. Tazim Ahmed , SDM & HO	8474870193	6 nos.	Nil	1 No.	Nil
11	Morabazar BPHC	Morabazar	Dr. Lalit Saikia, Sr.M&HO	9678389208	6 nos.	Nil	N/A	Nil

12	Gelekey BPHC	Gelekey	Dr. Salma Sultana Ahmed , SDM & HO	9435058126/ 9101791586	6 nos.	Nil	1 No.	Nil
13	Sunpura Gohai Gaon MPHC	Chunpura	Dr. Dilip Gogoi , Sr. M.O (A)	9435159808	Nil	Nil	N/A	Nil
14	Charing MPHC	Charing	Dr. Santanu Chetia, M.O.	7086468603	Nil	Nil	1 No.	Nil
15	Dikhowmukh MPHC	Bharalua Tini ali	Dr. Bani Konwar, M&HO-I	9954431788	Nil	Nil	1 No.	Nil
16	Boliaghat Pothalial MPHC	Pothalial Gaon	Dr. Sidhant Borah, M&HO-I	8638702279	Nil	Nil	1 No.	Nil
17	Konwarpur SHC	Baghor Chook	Dr. Manash Protim Gogoi, M&HO-I	8486682915	Nil	Nil	1 No.	Nil
18	Dehingmukh SHC	Sadhan Chook	Dr. Bivab Ranjan Hazarika, Sr. M.O. (A)	8638375232	Nil	Nil	N/A	Nil
19	Bamrajabari MPHC	Bamrajabari	Dr. Muhammad Sameer Hussain, M.O.	7002275751	Nil	Nil	N/A	Nil
20	Palengi MPHC	Palengi	N/A	N/A	N/A	N/A	N/A	N/A
21	Bamnukh MPHC	Banmukh	Dr. Suikapha Rajkhowa, M.O.	7002627876	Nil	Nil	N/A	Nil
22	Desangmukh MPHC	Disangmukh	Dr. Bibav Ranjan Hazarika, M&HO-I	8638375232	Nil	Nil	1 No.	Nil
23	Jhangi SHC	Jhangi	Dr. Prasanta Saikia, M&HO-I	9101728557	Nil	Nil	1 No.	Nil
24	Nazira SHC	Nazira Town	Dr. Purnima Boruah, M&HO-I	8011212394	Nil	Nil	N/A	Nil
25	Namtiali MPHC	Namtaiali	Dr. Bipul Boruah ,M&HO-I	9401433825	Nil	Nil	1 No.	Nil
26	Santak MPHC	Santak	Dr. Uttara Phukan, M&HO-I	7399613089	Nil	Nil	1 No.	Nil
27	Jooktali MPHC	Mechagar	Dr. Pranjal Kr. Saharia, M&HO-I	9613919383	Nil	Nil	N/A	Nil
28	Bokota MPHC	Bokota	Dr. Nirmali Das, M.O.(Ayur)	9954562717	Nil	Nil	N/A	Nil
29	Nitaipukhuri MPHC	Nitaipukhuri	Dr.Bastab Buragohain , M&HO-I	9582330430	Nil	Nil	N/A	Nil
30	Swargadeo Sui Ka Fa Hospital	Rajabari, Demow	Dr. Prakash Karlookar, Director Dr. Keshabananda Konwar, Nodal Officer, (Covid-19)	6002727394 & 9990083979 (NO-Covid)	110 Nos.	4 nos	2nos.	8 nos.
31	Pragati Hospital & R.Center	Jenganikatia	Dr. D. J. Saikia, In-charge	9435034602	86 Nos	2nos	1 No.	6nos

32	East point Hospital	B.G Road	Dr. Dilip Gogoi, In-Charge	9435056370	20 nos.	2 nos	1 No.	4nos
33	Sompreeti Hospital	Kanak Nagar W.No 3	Dr. A. M. Baruah, In-Charge	9435057483	30 nos.	1 nos	1 No.	Nil
34	Adity Hospital	Hemchandra Boruah Path	Sumit Raj Kakkar, In-Charge	9401766728	36 Nos.	4 nos.	1 no.	4nos

Police Station & Out Post:

Police Station- 11 Nos
 Out Post- 5 Nos
 Petrolling Post 1 No

SI No	Name of PS/OP	Under Revenue Circle	Name of Inspector	Land Line No	Mobile No
1	Amguri PS	Amguri RC	Inspr. Arpan Saikia	03772-253436/ 6026900988	8876361584
2	Bihubar PS	Nazira RC	SI Dibyajyoti Kalita	03772- 229945/6026900989	8723045176/ 8486170742
3	Bokota Nemuguri PS	Demow RC	SI Paramananda Saikia	03772-250834/ 6026900990	8876289290/ 7086422912
4	Demow PS	Demow RC	Inspr. Binud Kr. Borah	03772-226507/ 6026900993	9678686815
5	Gaurisagar PS	Amguri RC	SI Biswajyoti Dowari	03772-278317/ 6026900994	9101067232
6	Geleky PS	Nazira RC	SI Abhijit Konwar	03772-250089/ 6026900995	8638212322
7	Halwating PS	Amguri RC	SI Ramji Doley	03772-200116/ 6026900996	8011466623
8	Namti PS	Nazira RC	SI Rajesh Pd. Rowniyar	03772-294642/ 6026901001	9101250885
9	Nazira PS	Nazira RC	Inspr. Bhaben Das	03772-252227/ 6026901003	9954173858
10	Simaluguri PS	Nazira RC	SI Surjya Kr. Borah	03772-252269/ 6026901005	8638113815
11	Sivasagar PS	Sivasagar RC	Inspr.	03772-222923/ 6026901006	7002179232
12	Joysagar OP	Sivasagar RC	SI Manuranjan Rajkhowa	03772-271041/ 6026901008	9101656451
13	Cherekapar OP	Nazira RC	WSI Purabi Narah	6026901009	8638698282
14	Desangmukh OP	Sivasagar RC	SI Mantu Borah	6026901010	6003632002
15	Netaipukhuri OP	Demow RC	SI(P) Anupam Chetia	03772-227663 / 6026901012	9707569494
16	Lakwa OP	Sonari RC	SI Tritheswar Narah	03772-257728 / 6026901014	7002151325
17	Josagar Hospital PP	Amguri RC	ASI Ajit Chetia	03772-270959	6003632002

Fire & Emergency Service:

Name of Fire Service Ph. No.
 Sivasagar Fire Service- 03772-222999/8486280037
 Amguri Fire Service- 03772-253197 /6000194163
 Demow Fire Service- 9101284297/8638170934
 Nazira Fire Service- 03772-252222/7086869186/9706407312

ASTC Stations:

Sl. No.	Name	Address	Contact No.
1	Mridul Gogoi	Gaurisagar In charge	6900125151
2	Bhargab Gogoi	Sivasagar In charge	7636032811

3	Dilip Das	Nazira In charge	9401318461
4	Satyen Neog	Demow In charge	9954570105
5	Birinchi Dutta	Nitaipukhuri In charge	9101948162

NGOs of Sivasagar:

SL NO	NGO NAMES	CONTACT ADDRESS AND PH. No.
1	Griffon Club.	Office: DolomukhChariali, Sivasagar, No- 9859358636, 9127030916, Email- griffon Club @ rediff mail.com
2	KRISHAK NYAS (KIN)	A.T.Raod,RoadGaurisagar,Dist-Sivasagar,Pin -785664, Ph. No- 98542-69382,94352-25754
3	NORTH EAST WOMEN ENTREPRENEURS ASSOCIATION (NEWEA)	RED CROSS ROAD, SIVASAGAR, PIN- 785640, ASSAM, Ph. No. 94351-56381
4	PROBAAH	B.O.-2 NO. Nazira Town, NaziraSivasagar, 03772-280129 (B.O.)
5	JAPI	Aditya Solar Shop, B.G. Road, Sivasagar, 9435504816
6	Golden Jubilee NGO	Sivasagat Town, 9854814045
7	Udayan NGO	Dikhowmukh, 8638570972
8	Suraksha Samiti NGO	Netaipukhuri, 6900751755
9	SUP NGO	Baanmukh, 7002156633
10	SAVED NGO	Jamuna Road, Sivasagar - 8721828402
11	SONAPUR NGO	Demow, Sivasagar – 9954586928
12	KIRAN NGO	Nazira, Sivasagar – 9365376626
13	NAVAUDDIT NGO	Babupatty Borah Road, Sivasagar – 9864901447
14	KOUMADOLAYA	Rangghar Chariali, Sivasagar - 8638074910

CHAPTER -3

HAZARD RISK AND VULNERABILITY

3.1 Overview:

There is abundant evidence that natural disasters disproportionately affect developing countries. Moreover, disasters are increasing in number and size every year due to a number of factors including rapid population growth, urbanization and climate change.

3.2 Definition:

Disaster: -

Disaster is defined as the occurrence of a sudden or major misfortune, which disrupts the basic fabric and normal functioning of a society community). It is an event or series of events which gives rise to casualties and/ or damage or loss of property, infrastructure, essential services or means of livelihood on a scale that is beyond the normal capacity of the affected communities to cope with unaided.

Hazards: -

Hazards are defined as "Phenomena that pose a threat to people, structure or economic assets and which may cause a disaster. They could be either manmade or natural occurring in our environment.

Vulnerability:-

It is defined as "the extent to which a community, structure, service and geographic area is likely to be damaged or disrupted by the impact of particular hazard, on account of their nature, construction and proximity to hazardous terrain or a disaster prone area". The degree of vulnerability depends on the condition of human settlements and the infrastructure, the way in which public policy and administration is engaged in disaster management, the level of information and education available about various hazards and how to deal with them.

Type of Vulnerability:

Physical vulnerability:

It relates to the physical location of people and elements at risk buildings, Infrastructures etc and their proximity to the hazard.

Socio-economic Vulnerability:

This relates to the degree to which a population is affected by the calamity in relation to the prevailing social and economic conditions. The impact of a disaster is determined by the event, its effects on people and their environment, as well as the consequential effect on human activities within a given society.

Capacity:

Capacity is the resources of individuals, households and communities to cope with a threat or resist the impact of a hazard.

Risk:

Risk is a measure of the expected losses due to a hazard/ event of particular magnitude occurring in a given area over a specific time period. Risk is a function of the probability of particular occurrences and the losses each would cause.

$$\text{DISASTER RISK} = H \times V - C$$

3.3 Classification of Hazards:

The hazards in India can be classified as follows::

1. Water and Climate Related	<ol style="list-style-type: none">1. Floods2. Cyclones3. Tornadoes & Hurricanes4. Hailstorm, Storm5. Cloud burst6. Snow Avalanches7. Heatwave8. Thunder & Lightning9. Tsunami10. Droughts11. River Bank Erosion12. Forest Fires
2. Geological Related	<ol style="list-style-type: none">13. Earthquakes14. Landslides & Mudflows15. Dam Bursts & Dam Failures16. Mine Fires17. Volcanic Eruption
3. Chemical Industrial and Nuclear Related	<ol style="list-style-type: none">18. Chemical and Industrial Disasters19. Nuclear Disasters
4. Accident Related	<ol style="list-style-type: none">20. Road, Rail and other Transportation accidents including Waterways21. Mine Flooding22. Major Building Collapse23. Serial Bomb Blasts24. Festival Related Disasters25. Urban Fires26. Oil Spill27. Boat Capsizing28. Electrical Disasters & Fires29. Riots
5. Biological related	<ol style="list-style-type: none">30. Biological Disaster & Epidemics31. Flood Poisoning32. Cattle Epidemics33. Pest Attacks.

3.4 Seasonal Hazard Analysis:

District Hazard Analysis is shown as follows:

Sivasagar												
Type of Hazard	Months											
	Jan	Feb	Mar	Apr	May	Jun	Jul	Aug	Sep	Oct	Nov	Dec
Flood												
Earthquake												
Landslide												
Erosion												
Chemical Disaster												
Storm/Hail Storm												
Fire Accident												
Drought												
Wild Animal Invasion												

3.5 Vulnerability Mapping:

Vulnerability to Flood:

It is one of the most flood prone districts of Assam. Approx.25 % area of the district is prone to flood. It has been seen that the annual cycle of flood affects this district very badly. The DDMA, Sivasagar identifies the flood prone areas of the district as follows:

List of Flood Prone Villages under Revenue Circles::

Sl. No.	Name Of Village	Area of The Village (In Hectares)	Nos. Of Population Likely To Be affected by Flood	Vulnerable/ Very Vulnerable	Revenue Circle
1	1 No. Rupohimukh Miri	123.66	286	Very Vulnerable	Sivasagar RC
2	2No. Rupohimukh Miri	159.91	559	Very Vulnerable	Sivasagar RC
3	Rupohimukh Kumar	110.55	291	Very Vulnerable	Sivasagar RC
4	Rupohijan Block	132.25	460	Very Vulnerable	Sivasagar RC
5	Guwal Gayan	213.52	1419	Very Vulnerable	Sivasagar RC
6	Teliadunga	465.69	976	Very Vulnerable	Sivasagar RC
7	Janmiri	241.02	1191	Very Vulnerable	Sivasagar RC
8	Bharalua	169.86	1410	Vulnerable	Sivasagar RC
9	Mitong Nakatani	442.16	1815	Vulnerable	Sivasagar RC
10	Moglow Pukhuri	390.13	968	Vulnerable	Sivasagar RC
11	1No. Khula Grazing	184.01	225	Vulnerable	Sivasagar RC
12	1No. Chintamoni Garh	202.71	1698	Vulnerable	Sivasagar RC
13	Charaiduba	140.31	52	Vulnerable	Sivasagar RC
14	1No. Mout Gharphalia	194.48	1407	Vulnerable	Sivasagar RC
15	2No. Mout Gharphalia	133.98	260	Vulnerable	Sivasagar RC
16	Kharkhari	188.72	31	Vulnerable	Sivasagar RC
17	Napamua Bukajan	244.5	754	Vulnerable	Sivasagar RC
18	Motiari P G R	803.95	105	Vulnerable	Sivasagar RC
19	2No. Chintamoni Garh	144.73	576	Very Vulnerable	Sivasagar RC
20	Dighalijan	433.78	350	Vulnerable	Sivasagar RC
21	Bhitarual Nora	181.73	1279	Vulnerable	Sivasagar RC

22	2.No. Khula Grazing	271.52	359	Vulnerable	Sivasagar RC
23	3No. Khula Grazing	341.82	831	Vulnerable	Sivasagar RC
24	Hatighuli	253.52	1534	Vulnerable	Sivasagar RC
25	Patuachala	237.36	506	Vulnerable	Sivasagar RC
26	Narakonwar Bailung	277.06	713	Vulnerable	Sivasagar RC
27	Bheselimari	129.76	236	Vulnerable	Sivasagar RC
28	Gatanga	243.86	420	Vulnerable	Sivasagar RC
29	Gushkota	181.04	394	Vulnerable	Sivasagar RC
30	Bukabill	174.36	591	Vulnerable	Sivasagar RC
31	Chungia	155.62	527	Vulnerable	Sivasagar RC
32	Jagarahabi	241.68	256	Vulnerable	Sivasagar RC
33	Dighalihabi	338.79	23	Vulnerable	Sivasagar RC
34	Fakum-Kamarfodia	225.14	881	Vulnerable	Sivasagar RC
35	Koijan	192.77	504	Vulnerable	Sivasagar RC
36	Chiripuria	130.26	643	Vulnerable	Sivasagar RC
37	Boliaghat	441.01	2924	Vulnerable	Sivasagar RC
38	Karigaon	391.94	2466	Vulnerable	Sivasagar RC
39	1No. Chaulkara	500.8	3597	Vulnerable	Sivasagar RC
40	Moliabheta	222.2	169	Vulnerable	Sivasagar RC
41	Sensua	100.48	841	Vulnerable	Sivasagar RC
42	Phukanphadia	527.25	419	Vulnerable	Sivasagar RC
43	Jagarahabi Mamal Miri	349.9	303	Very Vulnerable	Sivasagar RC
44	Afala NC	195.6	1047	Very Vulnerable	Sivasagar RC
45	Garbhaga NC	185.44	374	Very Vulnerable	Sivasagar RC
46	Ligiribari NC	234.13	546	Very Vulnerable	Sivasagar RC
47	Alichiga	241.83	1391	Vulnerable	Sivasagar RC
48	Boloma Koibartta	130.78	805	Vulnerable	Sivasagar RC
49	Boloma Miri	89.39	861	Vulnerable	Sivasagar RC
50	Lepai	215.46	1615	Vulnerable	Sivasagar RC
51	Dhupaboria	184.09	1730	Vulnerable	Sivasagar RC
52	Chalapathar	174.61	300	Vulnerable	Sivasagar RC
53	Chenimora	196.61	414	Vulnerable	Sivasagar RC
54	Naojan	138.17	75	Vulnerable	Sivasagar RC
55	Naojan Block	766.29	232	Vulnerable	Sivasagar RC
56	Loraputa	332.69	710	Vulnerable	Sivasagar RC
57	Gorkush	367.22	855	Vulnerable	Sivasagar RC
58	Dighal Dariali	273.41	1822	Vulnerable	Sivasagar RC
59	Demowmukh	263.17	2341	Vulnerable	Sivasagar RC
60	2No. Mothadang	138.6	930	Vulnerable	Sivasagar RC
61	Chetia Koibartta	236.86	1701	Vulnerable	Sivasagar RC
62	Katanipar	375.72	2115	Vulnerable	Sivasagar RC
63	Khelwa	281.7	1072	Vulnerable	Sivasagar RC
64	1No. Konwar	242.08	1060	Vulnerable	Sivasagar RC
65	Bhadhara	319.44	1170	Vulnerable	Sivasagar RC
66	Borpatra Gohain	255.87	519	Vulnerable	Sivasagar RC
67	Chengelibari	248.36	710	Vulnerable	Sivasagar RC
68	Nimaijan	300.13	1109	Vulnerable	Sivasagar RC
69	2No. konwar	850.17	2554	Vulnerable	Sivasagar RC
70	Kuwamora Handique	316.49	1583	Vulnerable	Sivasagar RC
71	Bhatiapar	123.91	895	Vulnerable	Sivasagar RC
72	Mothadang	115.49	872	Vulnerable	Sivasagar RC
73	Bongaon	108.23	864	Vulnerable	Sivasagar RC
74	Senswa	163.21	946	Vulnerable	Sivasagar RC
75	Komarphodia	145.72	1973	Vulnerable	Sivasagar RC

76	Arjunguri	147.76	2161	Vulnerable	Sivasagar RC
77	Sivasagar Town(Part)	160.53	5815	Vulnerable	Sivasagar RC
78	Moran Gaon	243.3	1266	Vulnerable	Nazira RC
79	KochariGaon	208.15	915	Vulnerable	Nazira RC
80	ChutiaGaon	225	3382	Vulnerable	Nazira RC
81	Dulakakhoria Bam Gaon	295.2	1800	Vulnerable	Nazira RC
82	Namdongia	235.9	1576	Vulnerable	Nazira RC
83	Lahon Gaon	322.9	3530	Vulnerable	Nazira RC
84	Bamunpukhuri Bagicha	544.6	2987	Vulnerable	Nazira RC
85	Sunpurahasi Gaon	130.5	748	Vulnerable	Nazira RC
86	Kheluwa gaon	158.6	640	Vulnerable	Nazira RC
87	Chetia gaon	126.1	836	Vulnerable	Nazira RC
88	Changmai Gaon	168.8	550	Vulnerable	Nazira RC
89	Dhekeri gaon	132.7	749	Vulnerable	Nazira RC
90	Maduri Gohain	112.45	1782	Vulnerable	Nazira RC
91	Madurisah Bagicha	332.6	912	Vulnerable	Nazira RC
92	Borakhuwa Gaon	132.7	712	Vulnerable	Nazira RC
93	Ketekibari	114.6	625	Vulnerable	Nazira RC
94	Amkotia gohain	99.35	525	Vulnerable	Nazira RC
95	Boragohain	84.6	2548	Vulnerable	Nazira RC
96	Bali gaon	103.7	783	Vulnerable	Nazira RC
97	Bailung gaon	150.6	972	Vulnerable	Nazira RC
98	Adabarihandique	166.26	885	Vulnerable	Nazira RC
99	Luthuri Gaon	125.15	948	Vulnerable	Nazira RC
100	Duvara Gaon	162.3	942	Vulnerable	Nazira RC
101	Lahon Gaon	212.18	1135	Vulnerable	Nazira RC
102	Gormur Miri	166.26	915	Vulnerable	Nazira RC
103	Ougurijan	208.15	3382	Vulnerable	Nazira RC
104	Borgohain	225	1800	Vulnerable	Nazira RC
105	Chanbosa Handique	295.2	1576	Vulnerable	Nazira RC
106	Singhaduwar Grant	235.9	3530	Vulnerable	Nazira RC
107	Koibatra Gaon	322.9	2987	Vulnerable	Nazira RC
108	Kujibali Habi	544.6	748	Vulnerable	Nazira RC
109	Gohain Gaon	130.5	640	Vulnerable	Nazira RC
110	Bali Missing Gaon	158.6	749	Vulnerable	Nazira RC
111	Tipomia Gaon	126.1	1782	Vulnerable	Nazira RC
112	Pohuchungi Deudhai	168.8	912	Vulnerable	Nazira RC
113	Chuladhora	132.7	712	Vulnerable	Nazira RC
114	Na-Mati	112.45	625	Vulnerable	Nazira RC
115	Bordwa Mukh	332.6	525	Vulnerable	Nazira RC
116	Lebang	132.7	2548	Vulnerable	Nazira RC
117	Nowholia	132.7	885	Vulnerable	Nazira RC
118	Bengmuria	114.6	948	Vulnerable	Nazira RC
119	Buragohain	99.35	942	Vulnerable	Nazira RC
120	Mout Gaon	84.6	1135	Vulnerable	Nazira RC
121	Mothiachiga Gohain	103.7	915	Vulnerable	Nazira RC
122	Ward No:- 3, 5, 6, 7, 8, Simaluguri Town	212.18	3382	Vulnerable	Nazira RC
123	Ward No :- 1, 6, 7, Nazira Town	544.6	1800	Vulnerable	Nazira RC
124	Dolopa	251.56	2340	Vulnerable	DemowRC
125	Milon kur	322.44	1690	Vulnerable	DemowRC
126	Samukjan	290.8	670	Vulnerable	DemowRC
127	Borpathar	243.9	270	Vulnerable	DemowRC
128	Gelapathar	327.78	1450	Vulnerable	DemowRC

129	Sapekhati Grant	95.44	230	Vulnerable	DemowRC
130	Gelgali	89.19	120	Vulnerable	DemowRC
131	Rajabari NC	228.78	200	Vulnerable	DemowRC
132	Dehing Kalghar	193.94	680	Vulnerable	DemowRC
133	Lason	155.07	915	Vulnerable	DemowRC
134	Laibil	239.63	1021	Vulnerable	DemowRC
135	Bhekurichapari	309.61	1120	Vulnerable	DemowRC
136	Miripathar	160.13	810	Vulnerable	DemowRC
137	Nabil	Forest Village	280	Vulnerable	DemowRC
138	Rupahibam	Forest Village	805	Vulnerable	DemowRC
139	Satghoria	Forest Village	250	Vulnerable	DemowRC
140	North Rupahibam	Forest Village	370	Vulnerable	DemowRC
141	Gohainpathar	Forest Village	430	Vulnerable	DemowRC
142	Nawjan	Forest Village	500	Vulnerable	DemowRC
143	Rudrakhyabam	Forest Village	560	Vulnerable	DemowRC
144	Santipur	Forest Village	770	Vulnerable	DemowRC
145	Ghelamari	Forest Village	380	Vulnerable	DemowRC
146	Lakhimipathar	Forest Village	510	Vulnerable	DemowRC
147	Narayanpur	Forest Village	412	Vulnerable	DemowRC
148	Owtola Majgoan	Forest Village	770	Vulnerable	DemowRC
149	Ujani Owtala	Forest Village	380	Vulnerable	DemowRC
150	2 No. Rupapur	Forest Village	460	Vulnerable	DemowRC
151	1 No. Rupapur	Forest Village	430	Vulnerable	DemowRC
152	Sigadobi	Forest Village	420	Vulnerable	DemowRC
153	Sonapur	Forest Village	380	Vulnerable	DemowRC
154	Borgoan	Forest Village	170	Vulnerable	DemowRC
155	Borguri Block	Forest Village	2110	Vulnerable	DemowRC
156	BhagyaPur (1,2 No)	Forest Village	710	Vulnerable	DemowRC
157	2 No. Aratoli	Forest Village	612	Vulnerable	DemowRC
158	1 No. Rupahibam	Forest Village	815	Vulnerable	DemowRC
159	Chamarajan	276.73	430	Vulnerable	DemowRC
160	Charagua Grant	283.71	1280	Vulnerable	DemowRC
161	Majumalia	88.36	490	Vulnerable	DemowRC
162	Demowmukh Gohain	92.58	510	Vulnerable	DemowRC
163	Koibatradoloni	285.88	420	Vulnerable	DemowRC
164	Bakuldobha	153.33	280	Vulnerable	DemowRC
165	Desang Deori	492.63	1890	Vulnerable	DemowRC
166	Bordeori	210.36	2290	Vulnerable	DemowRC
167	Rajmai Grant	799.49	1570	Vulnerable	DemowRC
168	Khamon	758.81	2215	Vulnerable	DemowRC
169	Khanikar	340.72	1619	Vulnerable	DemowRC
170	2 No. Konwar	365.77	1130	Vulnerable	DemowRC
171	Ekaratoli	321.6	700	Vulnerable	DemowRC
172	Fekalni Habi	265.1	900	Vulnerable	DemowRC
173	Pathalial Koibarta	161.32	249	Vulnerable	DemowRC
174	Jabalating	266.52	1095	Vulnerable	DemowRC
175	Dehingia	348.18	1757	Vulnerable	DemowRC
176	Borbil	301.91	760	Vulnerable	DemowRC
177	Borpial Habi	22.68	1607	Vulnerable	DemowRC
178	Deoriting	69.74	778	Vulnerable	DemowRC
179	Balikur	305.2	1620	Vulnerable	DemowRC
180	Abhoipuria	30	218	Vulnerable	Amguri RC
181	Salaguri	15	387	Vulnerable	Amguri RC
182	Joysagar	20	81	Vulnerable	Amguri RC

183	Demowpathar	25	108	Vulnerable	Amguri RC
184	Rudrasagar	25	96	Vulnerable	Amguri RC
185	PhukanPhodia	50	275	Vulnerable	Amguri RC
186	Ailahabi	120	167	Vulnerable	Amguri RC
187	Magarahat	30	115	Vulnerable	Amguri RC
188	Deoliagayan	200	435	Vulnerable	Amguri RC
189	Dhadumia	200	227	Vulnerable	Amguri RC
190	Kumar	50	142	Vulnerable	Amguri RC
191	Kachari	20	100	Vulnerable	Amguri RC
192	Bailung	250	175	Vulnerable	Amguri RC
193	Namtial	250	1050	Vulnerable	Amguri RC
194	Borahibari	600	380	Vulnerable	Amguri RC
195	Belimukhiya	15	287	Vulnerable	Amguri RC
196	NapamCharing	50	278	Vulnerable	Amguri RC
197	Ghurasuwakumar	350	940	Vulnerable	Amguri RC
198	Khemdoipukhuri	300	770	Vulnerable	Amguri RC
199	Namtipathar	80	430	Vulnerable	Amguri RC
200	Namtial	50	60	Vulnerable	Amguri RC
201	Bogagohain	80	200	Vulnerable	Amguri RC
202	Namdang Kumar	110	245	Vulnerable	Amguri RC
203	Chirakhunda	25	265	Vulnerable	Amguri RC
204	Tepor	5	245	Vulnerable	Amguri RC
205	Telial	75	310	Vulnerable	Amguri RC
206	SensuwaNamdongia.	66	157	Vulnerable	Amguri RC
207	BezGaon	50	150	Vulnerable	Amguri RC
208	Bhunyahat	25	120	Vulnerable	Amguri RC
209	Kukurachora.	10	60	Vulnerable	Amguri RC
210	Moutgaon	25	110	Vulnerable	Amguri RC
211	Singibill	15	80	Vulnerable	Amguri RC
212	Lakea Cha Bagicha VeloguriDubi	937	452	Most Vulnerable	Sonari RC
213	Ghurachuwa (NapamGohain) Gaon	535	140	Vulnerable	Sonari RC
214	Abhoypuria	360	126	Vulnerable	Sonari RC
215	Bhutorbari Ting	325	285	Vulnerable	Sonari RC
216	Lunpuria	349	95	Vulnerable	Sonari RC
217	RamuGaon	577	184	Vulnerable	Sonari RC
218	No 1 KonwarGaon	410	653	Most Vulnerable	Sonari RC
219	Rajabari Grant	481	432	Most Vulnerable	Sonari RC
220	KhanikorGaon	382	229	Vulnerable	Sonari RC
Total		41086.28 Hec	169303 nos		

Vulnerability to Fire:

SI No	Type of Station	Under Jurisdiction	Name	Contact No
1	Petrol & Diesel Station	Nazira FCS & CA	WS Krishak Sewa Kendra Petrol & Diesel Station, Sontak	9954246025
2	Petrol & Diesel Station	Nazira FCS & CA	Lakhimi Energy Station, Garmur Miri gaon	8723912149
3	Petrol & Diesel Station	Nazira FCS & CA	AG Filling Station, Bihubar	8812822301
4	Petrol & Diesel Station	Nazira FCS & CA	M/S NM & Co, Bihubar	9957121200
5	Petrol & Diesel Station	Nazira FCS & CA	M/S Lahati Brothers Pvt. Ltd,	9954056460

			Nazira Town	
6	Petrol & Diesel Station	Nazira FCS & CA	M/S Bezboruah Enterprise Petrol & Diesel Pump, Nazira	6854151546
7	Petrol & Diesel Station	Nazira FCS & CA	M/S Basanta Energy Station, Nazira	7399132178
8	Petrol & Diesel Station	Nazira FCS & CA	M/S Filling Station, Simaluguri	9706888233
9	Petrol & Diesel Station	Sivasagar FCS & CA	M/S Ganesh Service Station, Bhatiapar, Sivasagar	9706358891
10	Petrol & Diesel Station	Sivasagar FCS & CA	M/S Astha Energy Center, Bishnu Nagar , Sivasagar	9085192911
11	Petrol & Diesel Station	Sivasagar FCS & CA	MR DR Fuel HP, KPM Chari Ali	9854674406
12	Petrol & Diesel Station	Sivasagar FCS & CA	M/S lahati Brothers, Amguri	9435157073
13	Petrol & Diesel Station	Sivasagar FCS & CA	M/S RBC & Co, Amguri	Under construction
14	Petrol & Diesel Station	Sivasagar FCS & CA	M/S Demow Fuel Centre, Demow	9435056623
15	Petrol & Diesel Station	Sivasagar FCS & CA	M/S Utshab Fuel Centre, Dehajan Habi Gaon demow	9957695848
16	Petrol & Diesel Station	Sivasagar FCS & CA	M/S Lahati Brothers, GNG Road, Sibsagar	8011001825
17	Petrol & Diesel Station	Sivasagar FCS & CA	M/S Pallabi Service Station, Gajali Gaon, Demow	8638393517
18	Petrol & Diesel Station	Sivasagar FCS & CA	M/S Jhanji Fill Station, Jhanji	8473034671
19	Petrol & Diesel Station	Sivasagar FCS & CA	M/S Neemchand Manikchand & Co, Sivasagar Town	9435659767
20	Petrol & Diesel Station	Sivasagar FCS & CA	M/S Lahoti Fuel centre, BG Road Sivasagar	7002275528
21	Petrol & Diesel Station	Sivasagar FCS & CA	M/S Damani Service Centre, AT Road, Sivasagar	8811810520
22	Petrol & Diesel Station	Sivasagar FCS & CA	M/S BR Bora, Gaurisagar	9678085150
23	Petrol & Diesel Station	Sivasagar FCS & CA	M/S Anand Filling Centre, Bishnunagar Sivasagar	9864382728
24	Petrol & Diesel Station	Sivasagar FCS & CA	M/S Relemech Service, Cherekapar Sivasagar	8812080640
25	Petrol & Diesel Station	Sivasagar FCS & CA	M/S Bora Filling Station, Jenganikatia	8876343498
26	Petrol & Diesel Station	Sivasagar FCS & CA	M/S Premier Oil Service, Betbari Sivasagar	9435487554
27	Petrol & Diesel Station	Sivasagar FCS & CA	M/S Chandan POL , Cerekapar, Sivasagar	7576870518
28	Petrol & Diesel Station	Sivasagar FCS & CA	M/S Sivasagar Filling Station, By Pass, Sivasagar	9085149546
29	Petrol & Diesel Station	Sivasagar FCS & CA	M/S Ranghar Service Station, Namtial Parthar, Sivasagar	9854352872
30	Petrol & Diesel Station	Sivasagar FCS & CA	M/S Numaligarh Energy Centre, Amullapatty, Dikhow Bridge	9678132910
31	Petrol & Diesel Station	Sivasagar FCS & CA	M/S Girija Filling Station, Demow	7896159395
32	SK Oil Depot	Nazira FCS & CA	M/S Dithok Modur Nazira	9435058649
33	SK Oil Depot	Nazira FCS & CA	M/S Neemchand Manikchand Co, Bihubor	9957121200
34	SK Oil Depot	Nazira FCS & CA	M/S NJ Kishore, namti	9435056207
35	SK Oil Depot	Nazira FCS & CA	M/S Sun Fuel, Simaluguri	9435456020
36	SK Oil Depot	Sivasagar FCS & CA	M/S Borgohain Oil Depot, Netaipukhuri	9435056726
37	SK Oil Depot	Sivasagar FCS & CA	M/S BP Fuel, Ranghar Tini Ali, Sibsagar	8876609512
38	SK Oil Depot	Sivasagar FCS & CA	M/S Gogoi Oil Service, AT Road, Station Chari Ali, Sibsagar	9435004864
39	LPG Dealers	Nazira FCS & CA	HRH Bharat Gramin Vitarak, Simaluguri Town	7576036728
40	LPG Dealers	Nazira FCS & CA	M/S Sivam Indane Gas Agency, Nazira	9435465987
41	LPG Dealers	Nazira FCS & CA	M/S Boruah Indane Gramin	9435597020

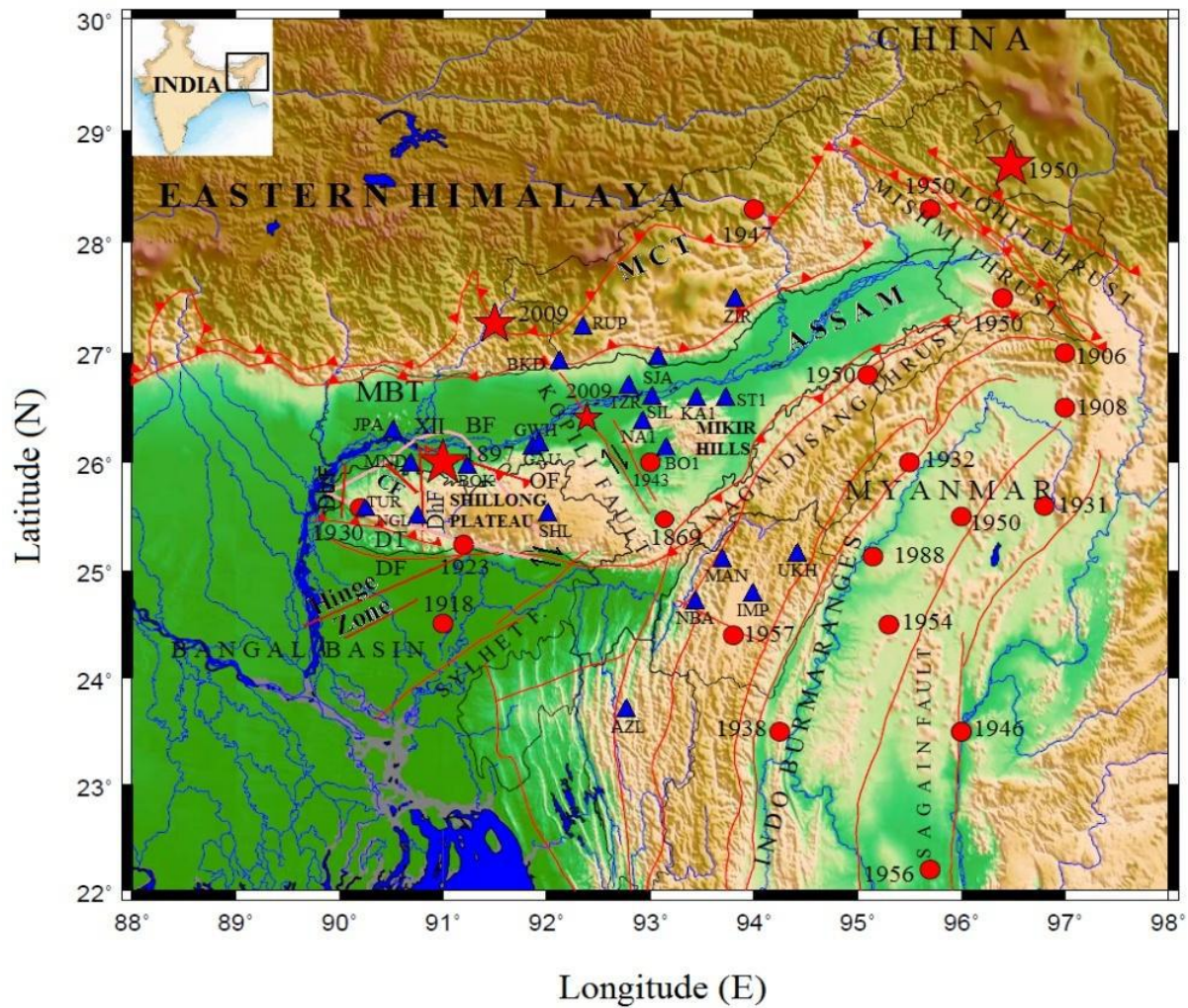
			Vitarak, Geleki	
42	LPG Dealers	Nazira FCS & CA	ONGC Employees Cooperative Society Indane Distributor Ship, nazira	9957065052
42	LPG Dealers	Sivasagar FCS & CA	M/S Namrata Gas Agency, Ward No 7, Sivasagar	9854131587
44	LPG Dealers	Sivasagar FCS & CA	M/S Aila Gas Agency, Ward No 9, Sivasagar	9435055008
45	LPG Dealers	Sivasagar FCS & CA	M/S Joyashri gas Agency, Ward No 6 , Sivasagart	03772-222391
46	LPG Dealers	Sivasagar FCS & CA	M/S Gas Grill LPG, Ward MNo 10, Sivasagar Town	9435055016
47	LPG Dealers	Sivasagar FCS & CA	M/S Sivam Indane Gas, Ward 6 , Sivasagar Town	9435056012
48	LPG Dealers	Sivasagar FCS & CA	M/S Amguri Gas Agency, Ward No 4, Amguri Town	9864481675
49	LPG Dealers	Sivasagar FCS & CA	M/S Khanikor Bharat gas, Charing	8011328267
50	LPG Dealers	Sivasagar FCS & CA	M/S Load Indane Desangmukh	8822269251
51	Power Plants (Transmission -132KV) (under AEGCL)	AEGCL, Jorhat	Lakwa Thermal Power Station(Generation), Lakwa	94352-28649 94355-14589 (0376) 2330230 0361-2739520,
52		AEGCL, Jorhat	Gargaon Nazira Sub- Station (Transmission), gargaon	
53		AEGCL, Jorhat	Betbari Grid Sub -Station (Transmission), Betbari	
54	Power Plants (Transmission-33KV) (Under APDCL)	APDCL, Sivasagar	Gargaon Sub-Station(Transmission)	9127829063
55		APDCL, Sivasagar	Geleki Sub-Station(Transmission)	9127829064
56		APDCL, Sivasagar	Namti Chariali Sub-Station(Transmission)	9127829065
57		APDCL, Sivasagar	Amguri Sub-Station(Transmission)	9127829071
58		APDCL, Sivasagar	Gaurisagar Sub-Station(Transmission)	9127829051
59		APDCL, Sivasagar	Phukan Nagar Sub-Station(Transmission)	9127829038
60		APDCL, Sivasagar	Konwar gaon Sub-Station(Transmission)	9127829047
61		APDCL, Sivasagar	Sepon Sub-Station(Transmission)	9127829105
62		APDCL, Sivasagar	Jhanji Jamuguri Sub-Station (Transmission)	9127829053
63		APDCL, Sivasagar	Rangpur Sub Station, Joysagar (Transmission)	9127829036
64		APDCL, Sivasagar	Pragati Sub-Station, Palashani (Transmission)	9127829043
65		APDCL, Sivasagar	Demow Sub Station, Demow Town (Transmission)	9127813090
66		APDCL, Sivasagar	Netaipukhuri Sub-Station, Netaipukhuri (Transmission)	9127829087
67		APDCL, Sivasagar	Nemuguri Sub Station, Nemuguri (Transmission)	9127829089
68	Shopping mall	Sivasagar MB	Vishal Shopping Mall	9163754384
69	Shopping mall	Sivasagar MB	Style Bazar Shopping mall	8798281218
70	Shopping mall	Sivasagar MB	Tranz Shopping Mall	8660593047
71	Market	Sivasagar MB	Central market	8399986906
71	Cinema Hall	Amguri RC	Bhaskorjyoti Cinema Hall	9957348471

The map displays the following agroclimatic zones across India:

- Zone II (Blue):** Covers the central and southern parts of India, including states like Madhya Pradesh, Chhattisgarh, Maharashtra, Karnataka, and Andhra Pradesh.
- Zone III (Yellow):** Covers the northern and eastern parts of India, including states like Punjab, Haryana, Uttar Pradesh, Bihar, Jharkhand, Odisha, and West Bengal.
- Zone IV (Orange):** Covers the western and southern parts of India, including states like Gujarat, Rajasthan, Andhra Pradesh, Karnataka, and Kerala.
- Zone V (Red):** Covers the northeastern part of India, including states like Assam, Meghalaya, Tripura, and Mizoram.

Major cities marked on the map include: Shimla, Dehra Dun, Lucknow, Patna, Ranchi, Kolkata, Bhubaneswar, Cuttack, Bhopal, Jaipur, Ahmedabad, Gandhinagar, Mumbai, Pune, Bangalore, Chennai, Thiruvananthapuram, and Port Blair.

Seismic zoning map of India (BIS, 2004). Northeast India is marked as zone V, seismically most damage prone region.



As Sivasagar District is falling under Seismic Zone (V) of Indian Earthquake Hazard Map, the whole District is most vulnerable to earthquake. Mostly the urban areas of the District i.e. Sivasagar Municipal Board, Amguri Municipal Board, Nazira Municipal Board, Simaluguri Town Committee, Demow Town Committee will have severe damages during any occurrence of earthquake of high magnitude. Possibilities of affect may cause collapses to Residential/Office Buildings, Commercial Institutions (Shop/Cinema Hall etc.), Schools/ AWC/College Buildings, other Buildings, Auditorium, Historical Monuments, Bridges over Roads/Rivers, Shopping Mall, Apartments, Mobile Tower, Water Tanks, Embankments etc. and casualty to human life.

Vulnerable Embankment Points:

Sl. No.	Name of Embankment/ Schemes	Location of Vulnerable reach	Length of vulnerable reach (in M)	Vulnerable or critically vulnerable	Cause of vulnerability	Vulnerable sluice	Offset from R/S toe to river (M)	Type of measures to be taken up	Cost of emergency restoration (Rs. in Lakh)	Cost of permanent measure (Rs. in Lakh)
1	B/Dyke from Desangmukh to Dikhowmukh	Afala (Ch. 6500m to 8500m)	2000	Vulnerable	Inadequate section & erosion and sloughing at river bank		70	E/W, temp. bamboo works, E/F bag pitching	15.00	3100.00
2	B/Dyke from Desangmukh to Dikhowmukh	At Ch. 9300 m		Vulnerable	Shutters, rollers and guide channels of the sluice is damaged to some extent	Ch. 9300 m (Dorika Sluice gate)		Mechanical repairing of the sluice	1.00	--
3	B/Dyke from Dikhowmukh to Mukaloni	Ch. 3200m to 3250m	50	Vulnerable	Sloughening		1000	E/W, temp. bamboo works, E/F bag pitching	10.00	30.00
4	B/Dyke from Dikhowmukh to Mukaloni	Ch. 3500m to 3600m	100	Vulnerable	Sloughening		1000	Temp. bamboo works, E/F bag pitching		
5	B/Dyke from Dikhowmukh to Mukaloni	Ch. 6600m to 6800m	200	Vulnerable	Sloughening and erosion		0	Temp. bamboo works, E/F bag pitching		
6	B/Dyke from Dikhowmukh to Mukaloni	Ch. 8035m to 8250m	215	Vulnerable	Sloughening and erosion		0	Temp. bamboo works, E/F bag pitching		
7	B/Dyke from Dikhowmukh to Mukaloni	Ch. 10400m to 10450m	50	Vulnerable	Seepage		50	E/W & E/F bag pitching		
8	B/dyke from Tengapani to Desangmukh	12th to 17th km	4500	Vulnerable	Inadequate dyke section		30	Earth work	30.00	1200.00
9	B/dyke from Tengapani to Desangmukh	11th km	350	Vulnerable	Erosion		35	Temp. Bamboo works/ PSC porcupine	30.00	400.00
10	Dehing bund left bank from Joongaon to Laibeel	10th km	300	Vulnerable	Erosion		0	Temp. bamboo works	10.00	450.00
11	Dehing bund left bank from Laibeel to Dehingmukh	6th to 8th km	2000	Vulnerable	Inadequate dyke section		500	Earth work	10.00	1000.00
12	Desang bund R/Bank from Bahgarh to A.T. Road	3rd km	150	Vulnerable	Erosion & sloughening		7.00	Tem. Bamboo works	5.00	300.00

13	Desang bund R/Bank from Bahgarh to A.T. Road	9th km	700	Critically Vulnerable	Erosion & sloughening		0	Temp. bamboo works	15.00	1100.00
14	Desang bund R/Bank from Bahgarh to A.T. Road	10th km	250	Vulnerable	Erosion & sloughening		0	Temp. bamboo works	10.00	350.00
15	Desang bund R/Bank from A.T. Road to Dhali-Ali	1.50 km to 6th km	4500	Vulnerable	Inadequate dyke section		50-100	Earth work	10.00	900.00
16	Desang bund R/Bank from A.T. Road to Dhali-Ali	At 5th Km	500	Vulnerable	Erosion		7.00	Temp. bamboo works	12.00	672.00
17	Desang bund left bank from Akhaiphutia to Desangmukh	Akhaiphutia	150	Vulnerable	Sloughening & Erosion		20	Temp. bamboo works	5.00	198.73
18	Desang bund left bank from Akhaiphutia to Desangmukh	Lapai Gaon	250	Vulnerable	Sloughening & Erosion		0	-do-	2.00	475.76
19	Desang bund left bank from Akhaiphutia to Desangmukh	Jailgaon	130	Vulnerable	Sloughening & Erosion		7	-do-	1.00	
20	Desang bund L/B from Rajgarh to Pathaligarh	Lekonia Tipomia (Reach I) at 12th Km	300	Vulnerable	Erosion & sloughening		0	Temp. bamboo works, E/F bag pitching	5.00	280.00
21	Desang bund L/B from Rajgarh to Pathaligarh			Vulnerable		Damaged Sluice at Ch. 5.663 Km		Maintenance required	0.10	
22	Desang bund L/B from Rajgarh to Pathaligarh			Vulnerable		Damaged Sluice at Ch. 3.668Km		Maintenance required	0.10	
23	Desang bund L/B from Pathaligarh to Bahgarh	Baksu Kotoky Kuch Gaon at 21st Km	275	Vulnerable	Erosion & sloughening	--	0	Temp. bamboo works, E/F bag pitching	3.00	200.00
24	Desang Bund L/B from Bahgarh to A.T. Road	Borkuri Chetia Gaon at 33rd. Km	50	Vulnerable	Erosion & sloughening	--	5	-do-	0.5	50.00
25	Desang Bund L/B from Bahgarh to A.T. Road	Duwari gaon at 31st Km	300	Vulnerable	Erosion & sloughening	--	0	Temp bamboo works, E/F bag pitching	3.00	264.00
26	Desang Bund L/B from Bahgarh to A.T. Road	Chengelibari area in between Ch 24850m to 25150m	300	Vulnerable	Erosion & sloughening	--	20	Temp. bamboo works	2.00	250.00
27	Desang Bund L/B from Bahgarh to A.T. Road	Borpatra Gaon area in Between Ch 28250m to 28475m	300	Vulnerable	Erosion & sloughening	--	5	Temp. bamboo works	10.00	200.00
28	Desang bund Left Bank from NH-37 to Akhoiphutia Ghat	Kuwamora Satra at 37 th KM	200	Vulnerable	Erosion & sloughening	--	5	Temp. bamboo works	3.00	186.00

29	Desang bund Left Bank from NH-37 to Akhoiphutia Ghat	Kordoiguri Missing Gaon at 38th km	50	Vulnerable	Inadequate section, overtopping	--	100	Temp. bamboo works, E/F bag pitching	1.00	50.00
30	Dikhow bund right bank from Monipuribosti to A.T.Road	Cherekapar	250	Critically vulnerable	Sloughening & Erosion		2	-do-	2.00	420.80
31	Dikhow bund right bank from Monipuribosti to A.T.Road	Cherekapar	1540	Vulnerable	Inadequate section		15	E/W, temp. bamboo works, E/F bag pitching	1.00	
32	Dikhow bund right bank from A.T. Road to NH -37 Bridge.	Boruah Chuk	680	Vulnerable	Inadequate section		0	E/W, temp. bamboo works, E/F bag pitching	1.00	
33	Dikhow bund right bank from NH -37 Bridge to Dikhowmukh	Karigaon	100	Vulnerable	Overtopping		3	-do-	2.00	
34	Dikhow bund right bank from NH -37 Bridge to Dikhowmukh	Bagharchuk	250	Vulnerable	Overtopping		5	-do-	1.50	
35	Dikhow bund right bank from NH -37 Bridge to Dikhowmukh	Chiripuria	100	Vulnerable	Erosion		1	-do-	1.00	130.6
36	Dikhow bund right bank from NH -37 Bridge to Dikhowmukh	Bokabeel	200	Vulnerable	Erosion		7	-do-	6.00	
37	Dikhow Right bank	Teteliguri and Mastersukh area near Simoluguri Town	500	Vulnerable	Erosion & sloughening	--	-	PSC pocupine launching	3.00	100.00
38	Dikhow Bund R/Bank fomm A.T. road to Manipuri basti	Manipuri Basti from Ch. 100m to Ch. 165m	45	Vulnerable	slump down river bank	--	10	Temp. bamboo works, E/F bag pitching	1.00	100.00
39	Dikhow Bund R/Bank from A.T. road to Manipuri basti	Existing protection work from ch 1100m to 1170m	70	Vulnerable	Erosion & sloughening	--	0	PSC pocupine launching	3.00	50.00
40	Dikhow Bund R/B from Balighat R.CC bridge to Romoniali	Balighat	250	Vulnerable	Inadequate section, depression of crest	--	0	E/F bag pitching	1.00	40.00
41	Dikhow Bund L/B from Upper Nazira to A.T. Road	Mechagarh	150	Vulnerable	Sloughening		0	Dowel bund, widening of the dyke, Temp. bamboo work etc.	35.00	2000.00
42	Dikhow Bund L/B from Upper Nazira to A.T. Road	Panikhaiti	400	Vulnerable	Overtopping		30			

43	Dikhow Bund L/B from Upper Nazira to A.T. Road	Biringanichuk	750	Vulnerable	Overtopping		30			
44	Dikhow Bund L/B from Upper Nazira to A.T. Road	Kurulakatia	250	Vulnerable	Erosion		0			
45	Dikhow Bund L/B from Upper Nazira to A.T. Road	Laimekuri	50	Vulnerable	Overtopping		30			
46	Dikhow Bund L/B from Upper Nazira to A.T. Road	Amgurighat	150	Vulnerable	Erosion & Sloughening		0			
47	Dikhow Bund L/B from Upper Nazira to A.T. Road	Mothiachiga		Vulnerable		Sluice Shutter damaged		Repairing	0.50	
48	Dikhow Bund L/B from Namdung outfall to Dikhowmukh	Chiripuria	100	Vulnerable	Erosion		0	E/W in Dowel Bund, Widening of dyke etc.	20.00	400.00
49	Dikhow Bund L/B from Namdung outfall to Dikhowmukh	Roghubari	50	Vulnerable	Overtopping					
50	Dikhow Bund L/B from Namdung outfall to Dikhowmukh	Deogharia	150	Vulnerable	Sloughening & Erosion					
51	Dikhow Bund left bank from A.T. Road to Numdung outfall	Lahingia	50	Vulnerable	Inadequate section		200	E/W, temp. bamboo works, E/F bag pitching	1.00	6.00 L
52	Dikhow Bund left bank from A.T. Road to Numdung outfall	Sensua	55	Vulnerable	Inadequate section		50	E/W, temp. bamboo works, E/F bag pitching	0.40	6.5 L
53	Dikhow Bund left bank from A.T. Road to Numdung outfall	Barichuk	40	Vulnerable	Inadequate section		45	E/W, temp. bamboo works, E/F bag pitching	0.30	4.7 L
54	Dikhow bund L/B from Upper Nazira to A.T. Road	Mothiachiga at 16th Km	200	Vulnerable	Erosion & sloughening	--	5	Temp. Bamboo works	2.00	200.00
55	Dikhow bund L/B from Upper Nazira to A.T. Road	Nazira town Ward no 7 near Amulapatty 5th Km	100	Vulnerable	Erosion & sloughening	--	0	Temp. Bamboo works	4.00	120.00
56	Dikhow bund L/B from Upper Nazira to A.T. Road	Koibtra Gaon ward No. 1, 5th Km	150	Vulnerable	Erosion & sloughening	--	6	PSC pocupine launching	5.00	132.00
57	Dikhow bund L/B from Upper Nazira to A.T. Road	6th Km Na-mati area	1000	Vulnerable	Inadequate section, overtopping	--	7-10	E/W	5.00	100.00
58	Dikhow bund L/B from Upper Nazira to Sundarphukuri	Chanbosa 5th Km	600	Vulnerable	Erosion & sloughening	--	1	Temp. bamboo, E/F bag pitching	10.00	500.00

59	Dikhow bund L/B from Upper Nazira to Sundarphukuri	Ch 3541m to 3581m & Ch 4105m to 4125m	60	Vulnerable	Inadequate section, overtopping		50	E/W	0.50	20.00
60	Dikhow bund L/B from Upper Nazira to Sundarphukuri			Vulnerable		Damaged Sluice gate at Moutgaon		Minor repairing of wheel	0.10	
61	Dikhow bund L/B from Upper Nazira to Sundarphukuri			Vulnerable		Damaged Sluice gate at Kumargaon		Excavation of feeder channel	0.50	
62	Mitong Right bank from Kumurajan to Jokaichuk	Ch. 4775m to 4920m	145	Vulnerable	Sloughening		50	Temp. bamboo works, E/F bag pitching	6.00	28.00
63	Mitong Right bank from Kumurajan to Jokaichuk	Ch. 7500m to 7520m	20	Vulnerable	Sloughening		0	Temp. bamboo works, E/F bag pitching		
64	Mitong Right bank from Kumurajan to Jokaichuk	Ch. 8250m to 8400m	150	Vulnerable	Sloughening		40	Temp. bamboo works, E/F bag pitching		
65	Mitong Right bank from Kumurajan to Jokaichuk	Ch. 10500m to 10650m	150	Vulnerable	Sloughening		45	Temp. bamboo works, E/F bag pitching		
66	Mitong Right bank from Kumurajan to Jokaichuk	Ch. 15200m to 16000m	800	Vulnerable	Overtopping & Seepage		30	E/W, temp. bamboo works, E/F bag pitching		
67	Demow bund L/bank from Demow Chari-Ali to Dhai-Ali	Ch.2900m to Ch.2970m	70	Vulnerable	Erosion		3.00	Temp. bamboo works, E/F bag pitching	2.00	100.00
68	Demow bund L/bank from Demow Chari-Ali to Dhai-Ali	7200m to 7320m	120	Vulnerable	Inadequate dyke section		0	E/W, Temp. bamboo works & bag pitching	5.00	120.00
69	Demow bund L/bank from Demow Chari-Ali to Dhai-Ali	8250m to 8600m	125	Vulnerable	Inadequate dyke section		0	E/W, Temp. bamboo works & bag pitching	5.00	80.00
70	Demow bund L/bank from Demow Chari-Ali to Dhai-Ali	11th to 12th km	620	Vulnerable	Inadequate dyke section		40-50	Earth work	5.00	44.00
71	Demow bund L/bank from Demow Chari-Ali to Dhai-Ali	5th km		Vulnerable		Damage of sluice gates (Broken Hume Pipe)		Repairing of sluice	-	10.00
72	Dorika bund L/B from Bahgarh to A. T. Road	Ch. 250 m	50	Vulnerable	Overtopping		10	E/W, temp. bamboo works, E/F bag pitching	6.00	600.00
73	Dorika bund L/B from Bahgarh to A. T. Road	Ch. 350 m to 450 m	100	Vulnerable	Overtopping		10			
74	Dorika bund L/B from Bahgarh to A. T. Road	Ch. 800 m	50	Vulnerable	Overtopping		15			
75	Dorika bund L/B from Bahgarh to A. T. Road	Ch. 1000 m	50	Vulnerable	Overtopping		300			
76	Dorika bund L/B from Bahgarh to A. T. Road	Ch. 1950 m to 2100 m	150	Vulnerable	Overtopping		20			

77	Dorika bund L/B from Bahgarh to A. T. Road	Ch. 2200 m	50	Vulnerable	Erosion		3	Temp. bamboo works, E/F bag pitching		200.00
78	Dorika bund L/B from Bahgarh to A. T. Road	Ch. 2400 m	30	Vulnerable	Erosion		2			
79	Dorika bund L/B from Bahgarh to A. T. Road	Ch. 3100 m	50	Vulnerable	Erosion		0			
80	Dorika bund L/B from Bahgarh to A. T. Road	Ch. 3300 m	60	Vulnerable	Erosion		1			
81	Dorika bund L/B from Bahgarh to A. T. Road	Ch. 3400 m	15	Vulnerable	Erosion		0			
82	Dorika bund L/B from N. H. 37 to Dhai Ali	Ch. 360 m	20	Vulnerable	Erosion		0	Temp. bamboo works, E/F bag pitching	0.50	30.00
83	Dorika bund L/B from N. H. 37 to Dhai Ali	Ch. 2000 m		Vulnerable	Top cover on 2 shutters damaged	Ch. 2000 m (Boniabari Sluice)		Mechanical repairing of the sluice	1.00	--
84	Dorika bund R/B from A. T. Road to Dhai Ali	Ch. 4000 m	50	Vulnerable	Overtopping		40	E/W, temp. bamboo works, E/F bag pitching	0.20	30.00
85	Dorika bund R/B from Dhai Ali to Desangmukh PWD Road	Ch. 5800 m		Vulnerable	Culvert is damaged	Ch. 5800 (Kathpar Culvert)		Temp. bamboo works, E/F bag pitching	0.15	2.00
86	Dorika bund R/B from Dhai Ali to Desangmukh PWD Road	Ch. 5800 m to 5900 m	100	Vulnerable	Overtopping		10	E/W, temp. bamboo works, E/F bag pitching	0.30	45.00
87	Namti Bund R/bank from Railway line to Dikshumukh	In between Ch. 2100m to Ch. 3900m	125	Vulnerable	Erosion & sloughening	--	0	Temp. bamboo works, E/F bag pitching	8.00	50.00
88	Namti Bund L/bank from Railway line to Dikshumukh	In between Ch 1700m to 4100m	120	Vulnerable	Erosion & sloughening	--	0	Temp. bamboo works, E/F bag pitching	10.00	45.00

Vulnerable Riverside Road/Road cum embankments under PWD Nazira & Amguri Territorial Road Division:-

Sl.No.	Name of Vulnerable Embankment Sites/Riverside Roads	River	Revenue Circle	Present Status
1	Dhudar Ali	Jhanji, Dikshu, Namtipool, Tiphukjan, namdung, Dikhow, Dawrika	Amguri & Nazira Revenue Circle	Strong
2	Nazira Ali	Dikhow	Nazira Revenue Circle	Strong
3	Gelaki Ali	Dikhow	Nazira Revenue Circle	Strong
4	Ramoni Ali	Dikhow	Nazira Revenue Circle	Strong
5	Lahdoigarh Road	Ahojan, Tiphuk, Borsaruajan, Namti River, Harusaruajan, Bornoi, Saukaguri, Resoi noi, Namdung, Alakibasti	Amguri Revenue Circle	Strong
6	Bor Ali	Mitong	Sivasagar Revenue Circle	Strong
7	Teliadunga to Janmiri (Brahmaputra Dyke)	Brahmaputra	Sivasagar Revenue Circle	Strong
8	Ramkhapith Mandir approach Road Bharalua	Brahmaputra	Sivasagar Revenue Circle	Strong
9	Satisadhani Path, Belimukhia	Namti	Amguri Revenue Circle	Strong

Vulnerable Riverside Road/Road cum embankments under PWD Sivasagar & Thowra Territorial Road Division

SL No	Road Name	Chainage/ Length	Remarks
1	Thana Tini Ali to Dessang Ghat (Pkg.No. AS-21-397) (Desang)	ch.240.00 m to ch.480.00m & ch.1200.00 m to ch.1420.00 m	These roads are partially submerged in some stretches during peak flood. When flood recedes, minor damage to the roads are noticed. Necessary Stone materials, Gunny bags, Bamboo direction pegs are being kept ready to combat the flood situation.
2	Dessang Embankment to Garbhanga (Pkg No AS-21-400) (Desang)	Ch.600.00 m to ch.850.00m)	
3	Dessang Bazar to Teorbasti (Pkg No- AS-21-411) (Desang)	ch.0.00 m to ch.1000.00m & ch.1800.00m to ch.3000.00m	
4	NH-37 to Dessang Embankment (Pkg No- AS-21-545) (Desang)	ch.3200.00m to ch.4000.00m	
5	Nazira Ali (Dikhow)	ch.8100.00m to ch.8200.00m	
6	Milankur to Tankak Road (Brahmaputra Channel)	10.72 Km	These roads are partially submerged in some stretches during peak flood. When flood recedes, minor damage to the roads are noticed. Necessary Stone, materials, Gunny bags, Bamboo direction pegs are being kept ready to combat the flood situation.
7	Demowmukh Mising Gaon Road (Desang)	5.00 Km	
8	Salmari to Samorajan (Brahmaputra Channel)	14.20 Km	
9	Rupahibam Tiniali to Nabil Napathar (Rain Water)	4.00 Km	
10	Changmaibari to Bakhorbengena Road (Rain Water)	2.00 Km	
11	Dhaibari to Milankur (Brahmaputra Channel)	7.00 Km	

Vulnerable Roads cum Gram Panchayats (Zilla Parishad):

Name of Block	Name of GP	Sl No	Vulnerable Road	Length (In KM)
Demow	Pachim panidehing	1	PWD to Kekherukhati Road	2
		2	Rajmai tiniali to namoni milonkar	4
		3	Balikur to Ligajan	1.5
		4	Dolopa moronghar to nabin ali	0.6
		5	314 no Dolopa lp school Road 500 m	0.5
		6	Moinapur gabharu Ali	0.3
	Bakharbgena	7	Hologuri Gaon Road	2
		8	Silikhaguri to Deoriting Bagan	4
		9	Chanmaibari road from borbil	1.8
		10	Road from Dehingia gaon to GP Office	1.5
		11	Nepali Ali	2
		12	Kachari Path	0.6
		13	Sensua gaon Gubat	0.6
		14	Bhuyan Ali	1
		15	Saikia beel Ali	0.8
		16	Road from Napam Dighalibari to Bapor Pukhuri	1.2
		17	Prembari Ali	0.3
		18	Deroimukh Koiborta Ali	0.7
		19	Rajmaw Ali	1.5
		20	Dighalibari Road	0.6
		21	Dowari Ali	0.6
		22	Bora Ali	2
	Gohainpukhuri	23	Miripather Purani Ali	2
		24	Laibill jan to ranuwabali Path	3
		25	Imp. of Bhekurichapori Ring bandh	2.5
		26	Erosion protection of Dihing river Embankment at Bhekurichapori	1
		27	Embankment of Dihing bandh R/bank from Laibil to Dihingmukh	1.5
	Palengi	28	Kacharipathar Na-Ali	1.5
		29	Kesuoni road	1
		30	Jiamari Na-Ali	1
		31	Bortal Road	1
		32	Dhyan duliapather to jiamari	1.5
		33	Dhundarmukh kakila Ali	1.5
	Parijat	34	Hologuri to Kakotihabi Road	1.00
		35	Hologuri Kakotihabi to Sepon Road	1.50
	Thowradol	36	Const of Rajabari pakaline to nowhalia	0.8
		37	Const. of Desang Deori habi Path	1
		38	Const. of Desang Deori majhi Path	0.8
	Rajabari	39	Chintamoni Bridge to Bhekurichuk	0.6
		40	Chintamoni Bridge to padumichuk	0.3
		41	Borpathar village road to Durgatoru deorichuk	0.3
Demow	Saragua	42	Saragua Dhaiali to majumalia Road	5
		43	Flood protection at Bortal to Jiamari connecting Agricultur bandh	1
Gaurisagar	Demowmukh	44	Ramkhyapith Path	0.3
		45	Bharalua to END bundh Path	0.5
	Hatighuli	46	Kaliari Path	3
		47	Baruah Gaon Path	1
		48	Nath Chuk Path	1
		49	Santipur Patwasola Path	1
		50	No.2 Barua Path	0.6
		51	Kaliori to Na-Charing Path	1.5
		52	Gaharaguri to Bhitruwal Bankblock Path	1
		53	Bar Ali to Mitong Connecting Path	2
	Kawaimari	54	Bor Ali to Thekeratol Connecting Path	2
		55	Majarbani Path	0.8

	Charing	56	Kirai Ali to Grazing Connecting Path	2
		57	Kolai Ali to Hazarika Chuk Connecting Path	1
	Baruapukhuri	58	Baruah Tekela Path	1
		59	Rupjan Ali	1
		60	Bahbariting Ali	1.5
		61	Abhoipuria Tiniali to Abhoipuria L.P. School	1.5
		62	Khorikotia Ali to Tipomia Telkhat	1
		63	Bor Boruah Tekela Road	1
	Hafaluting	64	Khamun to Hafaluting Connecting Road	1.5
		65	Hafaluting to Na-Pam Malakhubocha Na-Ali Connecting Road	1.5
		66	Kirai Ali to Bamunbari Connecting Path	1.5
	Mumaitamuli	67	Kacharijan Path	0.8
		68	Bilochapori Pachim Path	0.7
		69	Noga Ali to Na-Pam Connecting Path(Boga Gohain)	0.6
		70	Namdung Thekeratol Path	0.6
		71	Moniram Dewan Path	0.9
	Dewraja	72	Morapukhuri Mantonia to road Ghaiting Connecting Path	0.5
		73	Jehenia Yubak Path to Pulibar Connection Gogoi Chuk Path	0.5
	Morabazar	74	Saikia Chuk Path(Leferagaon)	0.4
		75	Baruah Ali to Seuni Ali Connecting Path(Dhekial Pitolia)	1
	Mograhath	76	Ailahabi Path	1.5
		77	Thiya Ali	1
	Dikshu	78	Tamulibari Path	0.6
		79	Potiajan Ali	1.5
		80	Kamar Numghar Path	0.2
Nazira	Bantung	81	Gosikala agribandh	2
	Peoliphukan & Napukhuri	82	Peoliphukan & Napukhuri Connecting Road	3
SIVASAGAR	Desang Dhaiali	83	Demowmukh Mising Gaon Path	0.32
		84	Barhoiting Banmukh Connecting Path	0.25
		85	Demowmukh Koborstan Path	0.11
		86	Lepai Dighal Doriali Moridising Path	0.14
		87	Julatup L.P School Path	0.07
		88	Dighal Doriali Mising Gaon Path	0.12
	Cherekapar	89	Singhaduar Bill road(7no ward)	0.25
		90	Sankar Ajan path at Khatapathar	0.2
	Panbecha	91	Luruki Loraputa path	0.18
		92	Salapathar path	0.15
		93	Boruanduba path	0.2
		94	Patharhabi Than path	0.32
		95	Moliyabheta path	0.25
		96	Borbheti path	0.22
		97	Naujan path	0.15
		98	Dihingia Chuk path	0.25
	Nagarmahal	99	Punjan road	1.2
	Silakuti	100	Pathaligarh to Nangalamora Ghat road under Bhakot Katakya village	2
	Konwrrpur	101	Doloni path	0.8
		102	Liriki Gubat	0.5
		103	Harmoti Garh	1.5
		104	Birshing Ali	1
		105	Nowjan road	0.8
		106	Gohain Ali	0.8
		107	Rajaji path	0.6
		108	Tupor Chuk Path	0.2
		109	Nowjan Path	1
		110	Mora horniya path	0.25
	Santipur	111	Hazarika path at Gatanga	0.8
	Khelua	112	Bhadhara Betoni Connectin road	1

	Desangmukh	113	Haren pathar Boloma kaibatra	0.5
		114	Connecting road from Bahir Ligoribari	0.4
		115	Tiyor Basti road with culvert	0.9
		116	Ring bandha at Desang Festival Boundary	0.4
		117	Alichinga Guide Bandh ph-II	0.3
		118	Connecting road from Bahir Ligoribari Tinori Than	0.15
	Banmukh	119	Road from Gayanchuk to Baghalhabi	0.5
		120	Dighalachuk Path	0.35
		121	Gohain gaon Bornamghar Path	0.5
	Desangpar	122	Na-Ali L.P School path	1.2
		123	Madan Ali	1.5
	Choulkara	124	Choulkara Gubat	1.2
		125	Khatual Gubat	1.2
		126	Sensua Garia Gubat	0.3
		127	Milabhata Path	4
	Betbari	128	Ekoratali path	1.2
		129	Sensua Gaon Path	0.8
		130	Borkuri Chetia Path	0.8
		131	Connecting road from Balibat path to Kahanar Ali	1.2
		132	Mithapukhuri Path	1.2
		133	Latakata Path	1.5
		134	Connecting road from Luthuri Chetia to Kahanar Path	0.7

Ferry Services/ Boat Services:

Sl no	Name of River	Name of the Ferry Service/Ghat	Route of the Ferry/Boat Service	Name & Contact no. Of the Ghat in charge/ Lessee/ Boat man etc.	Total Staff engaged	Under Gram Panchayat	Safety Measures available	Department	Under RC
1	Brahmaputra River	Desangmukh/ Matmora (D.M)Ferry Service	Desangmukh to Matmora(D.M).	Juren Das (J.E)7002925806 Ratnaswar Taye(L) 8471872698 8638552177 Jun Hazrika , Mahori, 8471872698 Mohan Guwala (B.M) 9085601756	Boat: 3 nos Boatman =6 nos	Desangmukh Gaon Panchayat & Matmora Gaon Panchayat (Lakhimpur)	Life jacket =54 nos Life Buoy= 14 nos Life Line=6 nos	IWT DM Ferry Service	Sivasagar RC
2	Brahmaputra River	Sikari/Mamol/Dikhowmukh (SMD) Ferry Service	Sikari/Mamol/Dikhowmukh (SMD)	Sri Ratul Tamuli, M. 8638496456, 9401507701 Sri Krishna Mili ,(L) M-6000630819	Boat: 2 nos Boatman =6 nos	Ujani Majuli & Dikhowmukh Gaon Panchayat	Life jacket=19 nos Life Buoy=7 nos	IWT SMD Ferry Service	Sivasagar RC
3	Brahmaputra River	Dikhowmukh /Phuloni/ Salmora (D.P.S) Ferry Service	Dikhowmukh /Phuloni/ Salmora (D.P.S)	Sri Ratul Tamuli, JE, M. 8638496456, 9401507701 Bhobani Borthakur (L), 8876116338	Boat 2 nos Boatman =5 nos	Dikhowmukh Gaon Panchayat & Rupahimukh Gaon Panchayat	Life jacket =30nos Life Buoy= 14 nos Life Line=4 nos	IWTDPS Ferry Service	Sivasagar RC
4	Desang River	Jurdubi Parghat	Koibatradoloni to Akhoiphutia	Lileswar Taye 9101472989	1 no	Saroguwa GP	Nil	Zilla Parishad	Sivasagar RC
5	Desang River	Demowmukh Parghat	Demowmukh to Desangmukh	Bhaluka Taye 9678370564	1 no	Saroguwa GP	Nil	Zilla Parishad	Sivasagar RC
6	Desang River	Desang Chapori Ghat	Desangmukh to Desang Chapori	Manjit Mili 9954099826	4 nos.	Desangmukh GP	Nil	Zilla Parishad	Sivasagar RC
7	Dikhow	Boliaghat Ferry Ghat	Across River Dikhow at Boliaghat(1st km of Gaurisagar Moran Road)	Jintu Kakoti, 9707080309	2 nos.	Boliaghat GP	Safety measure like life jacket etc. available.	PWD (SR), Nazira	Sivasagar RC
8	Dikhow	Matia Ghat	Phakumphadia to Nakatani	Biren Bora, 8720964825	N/A	Santipur GP	N/A	Zilla Parishad	Sivasagar RC
9	Dikhow	Sripuria Ghat	Sripuria to Dicial	Budha Bora, 8723951239	N/A	Santipur GP	N/A	Zilla Parishad	Sivasagar

									RC
10	Dikhow	Kharadhara Ghat	Kharadhara to Guskota	Bikash Dutta, 9435899096	N/A	Santipur GP	N/A	Zilla Parishad	Sivasagar RC
11	Dikhow	Deogharia Ghat	Deoghria to Saraguri Sapor	Jeet Kalita, 8486675990, 9577806265	N/A	Dikhowmukh GP	N/A	Zilla Parishad	Sivasagar RC
12	Dikhow	Gowal gayan Ghat	Gowal Gaon to Gatanga	Srimanta Dutta 8133873852	N/A	Dikhowmukh GP	N/A	Pvt. Under village committee	Sivasagar RC
13	Dikhow	Konwar Ghat	Across the River at Singhadwar	Bhadreswar Burugohain, 8486900925, 8471902595	1 no	Cherekapaar GP	N/A	Zilla Parishad	Nazira RC
14	Dikhow	Santak Ghat	Across the River at Santak Ghat	<i>Dulal Pegu, Lalit Panging 9508402975</i>	1 no	Ramoni GP	N/A	Zilla Parishad	Nazira RC
15	Dikhow	Bihubar Hiloni Ghat	Across the River at Santak Ghat at Hiloni Ghat	<i>Romen Borgohain (Mout Gaon) 9957316865, 9957316865</i>	1 no	Bihubar GP	N/A	Zilla Parishad	Nazira RC
16	Deroi River	Deroiting Parghat	Nemuguri to Demow	Sri Niranjana Gogoi, 8638786596	1 no	Borbam GP	Nil	Zilla Parishad	Demow RC
17	Desang River	Jurdubi Parghat	Koibatradoloni to Akhoiphutia	Sri Lileswar Taye, 9101472989	1 no	Saraguwa GP	Nil	Zilla Parishad	Demow RC
18	Desang River	Demowmukh Parghat	Demowmukh to Desangmukh	Sri Bhaluka Taye 9678370564	1 no	Saraguwa GP	Nil	Zilla Parishad	Demow RC
19	Desang River	Lakmonighat	Bokata to Lakowa	Sri Gupal Das ,9365733070	1 no	Nangalamora GP	Nil	Zilla Parishad	Demow RC
20	Dehing River	Bhekuri Chapori Parghat	Bhekuri Chapori to Dibrugarh	Sri Upen Pangin, 9706273689	1 no	Gohainpukhuri GP	Nil	Zilla Parishad	Demow RC
21	Desang River	Sarubhanga	Across the River at Sarubhanga	Sri Dimbeswar Dihingia, 9435733163	1 No	Bakhar Bengena GP	Nil	Zilla Parishad	Demow RC
22	Jhanji	Lahdoigar Parghat	Across the River at Lahdoigarh	Khirud Das, 7663891302	2 Nos	Bhuyanhat	N/A	Zilla Parishad	Amguri RC

Area of Pipe Gas Line in Sivasagar District:

Sl No	Name of Ward or Village under Pipe Gas line	Name of Municipal Board/ Town Committee/ Revenue Circle	Nos of Consumers	Departmental Officials with Contact No. under whose jurisdiction the area (Village/Ward) falls	Nearest Fire Station
1	1. Sivasagar Municipal Ward no 1 to 14 2. Cherekapar up to Holy Name school 3. Bishnu Nagar (Behind S.P Office) 4. Disangmukh Road (up to Progoti Hospital) 5. Along A.T Road up to Joysagar 6. Dhuliapar, Hatikukh, Kareng Road, Sundarpur, Poharadar ali.	Sivasagar Municipality Board.	4410	1. Kalyan Borah, Officer in Charge Ph 222301, 9435038415 2. Ghanashyam Bora, FM Ph 8723867126	Sivasagar
2	1. Nazira Municipal Ward 1 to 10	Nazira Municipal Board.	1339	1. Kalyan Borah, Officer in Charge Ph 222301, 9435038415 2. Hemendra Das, SE Ph 9435531989	Nazira
3	1. Simaluguri Municipal Ward 1 to 4.	Simaluguri Town Committee.	580	-----do-----	Nazira

ONGC RIG/Well/GGS/CGS:

Sl No	Total Nos of RIG	Operation field wise Total Nos of Well	Total nos of GGS/CGS etc.	Approximate total area covered by all RIG/Well/ GGS/CGS etc.	Safety Measures take from Disaster Management Aspects	Name of Nodal Officer for Disaster Management and Contact No
1.	15 NOS	Oil Wells: <ul style="list-style-type: none"> Galeky-142 Lakwa- 105 Lakhmani- 59 Rudrasagar- 42 Laipalangaon- 25 Chariali- 17 Changmaigaon- 08 Demualgaon- 08 Konwargaon-07 Banmali- 02 	37 nos	25,00,000 Sqm	<ul style="list-style-type: none"> Fixed firefighting system has been installed in all permanent installations. All the Rigs have the provision of firefighting equipment at strategic locations. Central Fire Stations in Sivasagar and sub fire station in the field area of Galeky, Lakwa and Nazira are well equipped. All the Pipelines have been fitted with shut off valves at strategic locations. Mock Drills are regularly conducted for fire and 	Sh. S.D. Maske ED- Asset Manager ONGC Assam Asset- Nazira 785685 Ph. No. 03772-241000, 252300 E-mail: maske_sd@ongc.co.in

		<ul style="list-style-type: none"> ▪ Safarai- 02 ▪ Mahakuti- 02 ▪ Namati- 01 ▪ Nahorhabi- 01 ▪ Desangmukh- 01 ▪ Panidehing- 01 <p>Total- 423 Nos.</p> <p>Gas Wells:</p> <ul style="list-style-type: none"> ▪ Galeky-03 ▪ Rudrasagar- 01 ▪ Laipalanggaon- 04 <p>Total- 08 Nos.</p>			<p>safety preparedness</p> <ul style="list-style-type: none"> • Disaster Management Plan for the whole Asset is in place with Asset Manager as Chief Emergency Coordinator. • OISD Standards and OMR Provisions are maintained at all the installations. • All the installations are ISO certified for ISO 9001,14001 and 18001. 	
--	--	---	--	--	---	--

Narrow Lane in Town Areas where Fire Tender is inaccessible:

SI No	Name of Lane	Name of MB/TC	Ward No	Whether Residential Areas or Market Place	Approximate Population likely to be affected
1	By Lane No 1. Of Abhoipuria road	Amguri Municipal Board	9	Residential Area	30 Nos.
2	Jyoti Nagar Road	Amguri Municipal Board	5	Residential Area	100 Nos.
3	Milon Nagar Road	Amguri Municipal Board	5	Residential Area	60Nos.
4	Railway Colony Road	Amguri Municipal Board	10	Residential Area	50Nos.
5	Narayan Sharmah Road	Amguri Municipal Board	10	Residential Area	40 Nos.
6	Link Road of Dhodar Ali to water Supply scheme Road near Veterinary hospital	Amguri Municipal Board	4	Residential Area	60Nos.
7	By Lane No 01 of Water Supply Scheme Road	Amguri Municipal Board	4	Residential Area	30Nos.
8	Connecting road of Kathkatia Baruah Ali and ward No.7	Amguri Municipal Board	7	Residential Area	200Nos.
9	Road near NST	Amguri Municipal Board	7	Residential Area	80 Nos.
10	Namghar Road connecting to N.H.61	Amguri Municipal Board	6	Residential Area	30 Nos.
11	Katcha road opposite Guruduwar	Amguri Municipal Board	6	Residential Area	30Nos.
12	Madhupur By Lane No.1	Demow Municipal Board	4	Residential Area	48 Nos
13	Madhupur By Lane No.2	Demow Municipal Board	4	Residential Area	56 Nos
14	Madhupur By Lane No.3	Demow Municipal Board	4	Residential Area	44 Nos
15	Madhupur By Lane No.4	Demow Municipal Board	4	Residential Area	64 Nos
16	Madhupur By Lane No.5	Demow Municipal Board	4	Residential Area	72 Nos
17	Madhupur By Lane No.6	Demow Municipal Board	4	Residential Area	60 Nos
18	(Ekarani) A.T Road Bylane No. 1	Demow Municipal Board	5	Residential Area	40 Nos
19	(Ekarani) A.T Road Bylane No. 2	Demow Municipal Board	5	Residential Area	52 Nos
20	(Ekarani) A.T Road Bylane No. 3	Demow Municipal Board	5	Residential Area	60 Nos
21	(Maska)A.T.Road Bylane No. 1	Demow Municipal Board	5	Residential Area	52 Nos
22	Demow Raisai Path (Near Demow Bridge)	Demow Municipal Board	1	Residential Area	100 Nos
23	A.T. Road bylane No. 1 (Near Demow Jan	Demow Municipal Board	1	Residential Area	72 Nos
24	A.T. Road Bylane No 2(Infront of S.B.I Demow)	Demow Municipal Board	1	Residential Area	40 Nos
25	Housing Cillony Road Ward No.02	Demow Municipal Board	2	Residential Area	80 Nos
26	Demow Janata Bylane No. 1	Demow Municipal Board	5	Residential Area	40 Nos
27	Demow Janata Bylane No. 2	Demow Municipal Board	5	Residential Area	30 Nos
28	Demow Janata Bylane No. 3	Demow Municipal Board	5	Residential Area	45 Nos
29	Along Nagar bylane 1 Ward No.4	Demow Municipal Board	4	Residential Area	88 Nos
30	Along Nagar bylane 1, Post Office Road . Ward No.4	Demow Municipal Board	4	Residential Area	60 Nos
31	Lachit Nagar Namghar Path Ward No.3	Demow Municipal Board	3	Residential Area	80 Nos
32	Jyoti Nagar Path Ward No.02	Demow Municipal Board	2	Residential Area	60 Nos
33	Rahman Path. Dehajan	Demow Municipal Board	2	Residential Area	44 Nos
34	Nazira Court Road (Barbaruah Ali)	Nazira Municipal Board	2	Residential Area and Market Place	500 nos
35	West By Lane	Sivasagar Municipal Board	1	Residential Area	100
36	Singha Doula Path	Sivasagar Municipal Board	5	Market Place	200
37	Bahin Path	Sivasagar Municipal Board	9	Residential Area	40
38	Nirjon Path	Sivasagar Municipal	9	Residential Area	30

		Board			
39	By Lane – 2	Sivasagar Municipal Board	9	Residential Area	28
40	By Lane – 1 near APDCL office	Sivasagar Municipal Board	9	Residential Area	18
41	Subhalakhmi Path	Sivasagar Municipal Board	10	Residential Area	52
42	Bhobani Phukon Path	Sivasagar Municipal Board	10	Residential Area	60
43	Panchajoni Path	Sivasagar Municipal Board	10	Residential Area	19
44	Hoimawati Boruah Path	Sivasagar Municipal Board	10	Residential Area	18
45	Tribeni Path	Sivasagar Municipal Board	10	Residential Area	22
46	Ankur Path	Sivasagar Municipal Board	10	Residential Area	59
47	Chitroranjan Path	Sivasagar Municipal Board	10	Residential Area	54
48	6 th Lane	Sivasagar Municipal Board	10	Residential Area	29
49	Pransnti Path	Sivasagar Municipal Board	10	Residential Area	32
50	Prafulla Phukon Path	Sivasagar Municipal Board	10	Residential Area	78
51	Damodor Gogoi Path	Sivasagar Municipal Board	11	Residential Area	22
52	Habiram Boruah Path	Sivasagar Municipal Board	11	Residential Area	16
53	Ramnath Path	Sivasagar Municipal Board	11	Residential Area	21
54	Bidyadhar Gogoi Path	Sivasagar Municipal Board	11	Residential Area	28
55	Rameswar Gogoi Path	Sivasagar Municipal Board	11	Residential Area	33
56	Sumdeu Path	Sivasagar Municipal Board	11	Residential Area	29
57	Jebeswar Chakakoti Path	Sivasagar Municipal Board	11	Residential Area	36
58	Pinaki Path	Sivasagar Municipal Board	11	Residential Area	56
59	Jamal Rahman Path	Sivasagar Municipal Board	12	Residential Area	66
60	Mridul Path	Sivasagar Municipal Board	12	Residential Area	72
61	Pioly Path	Sivasagar Municipal Board	13	Residential Area	52
62	Chilarai Path	Sivasagar Municipal Board	13	Residential Area	98
63	Gohain Chuk Path	Sivasagar Municipal Board	14	Residential Area	260
64	Adiram Phukon Path	Sivasagar Municipal Board	14	Residential Area	28

CHAPTER -4

INSTITUTIONAL MECHANISM

4.1 Key Functionaries:

The institutional mechanism for disaster management at the district level will be as follows:

- 1) District Disaster Management Authority
- 2) District Disaster Management Committee
- 3) Notified IRT- Incident Command System
- 4) Emergency Operation Centre and its operation
- 5) Establishment of Site operation centre
- 6) Modalities and procedures
- 7) Linkages with the Sub Plans

4.2 District Disaster Management Authority:

This authority has been constituted under section 25 (1) of the Disaster Management Act 2005 under the chairmanship of District collector i.e. Deputy Commissioner Sivasagar with the following officers as its members:-

- 1) Deputy Commissioner Sivasagar
- 2) Chairperson Zila Parishad Sivasagar
- 3) Additional Deputy Commissioner (DM) Sivasagar as Chief Executive Officer of the Authority.
- 4) Superintendent of Police, Sivasagar
- 5) Chief Medical Officer, Sivasagar
- 6) Executive Engineers (PWD-Building), Sivasagar
- 7) Executive Engineer (Water Resource), Sivasagar

Beside the above head of all department concerned with the management of disaster in the district such as Food, Civil Defence, civil supply, Agriculture, Panchayat and Rural development, Power, Irrigation and Sport and Youth welfare will be special invitees to all meeting to District Disaster Management Authority.

4.3 Powers of District Disaster Management Authority:

According to Section 26 (1) of Disaster Management Act, the Chairperson of the District Authority shall, in addition to presiding over the meetings of the District Authority, exercise and discharge such powers and functions of the District Authority as the District Authority may delegate to him.

(2) The Chairperson of the District Authority shall, in the case of an emergency, have power to exercise all or any of the powers of the District Authority but the exercise of such powers shall be subject to ex post facto ratification of the District Authority.

(3) The District Authority or the Chairperson of the District Authority may, by general or special order, in writing, delegate such of its or his powers and functions, under subsection

(1) Or (2), as the case may be, to the Chief Executive Officer of the District Authority, subject to such conditions and limitations, if any, as it or he deems fit.

Functions of District Disaster Management Authority:

According to Section 30 (1) of Disaster Management Act, the District Authority shall act as the district planning; coordinating and implementing body for disaster management and take all measures for the purposes of disaster management in the district in accordance with the guidelines laid down by the National Authority and the State Authority

(2) Without prejudice to the generality of the provisions of sub-section (1), the District Authority may

- (i) prepare a disaster management plan including district response plan for the district;
- (ii) Coordinate and monitor the implementation of the National Policy, State Policy, National Plan, State Plan and District Plan;

ensure that the areas in the district vulnerable to disasters are identified and measures for the prevention of disasters and the mitigation of its effects are undertaken by the departments of the Government at the district level as well as by the local authorities;

(iii) ensure that the guidelines for prevention of disasters, mitigation of its effects, preparedness and response measures as laid down by the National Authority and the State Authority are followed by all departments of the Government at the district level and the local authorities in the district;

(iv) give directions to different authorities at the district level and local authorities to take such other measures for the prevention or mitigation of disasters as may be necessary;

(v) lay down guidelines for prevention of disaster management plans by the department of the Government at the districts level and local authorities in the district;

(vi) Monitor the implementation of disaster management plans prepared by the Departments of the Government at the district level; Meetings.

(vii) lay down guidelines to be followed by the Departments of the Government at the district level for purposes of integration of measures for prevention of disasters and mitigation in their development plans and projects and provide necessary technical assistance therefore;

(viii) monitor the implementation of measures referred to in clause (viii);

(ix) review the state of capabilities for responding to any disaster or threatening disaster situation in the district and give directions to the relevant departments or authorities at the district level for their up gradation as may be necessary;

(x) review the preparedness measures and give directions to the concerned departments at the district level or other concerned authorities where necessary for bringing the preparedness measures to the levels required for responding effectively to any disaster or threatening disaster situation;

(xii) organize and coordinate specialized training programmes for different levels of officers, employees and voluntary rescue workers in the district;

(xiii) facilitate community training and awareness programmes for prevention of disaster or mitigation with the support of local authorities, governmental and nongovernmental organizations;

(xiv) set up, maintain, review and upgrade the mechanism for early warnings and dissemination of proper information to public;

(xv) prepare, review and update district level response plan and guidelines;

(xvi) coordinate response to any threatening disaster situation or disaster;

(xvii) ensure that the Departments of the Government at the district level and the local authorities prepare their response plans in accordance with the district response plan;

(xviii) lay down guidelines for, or give direction to, the concerned Department of the Government at the district level or any other authorities within the local limits of the district to take measures to respond effectively to any threatening disaster situation or disaster;

(xix) advise, assist and coordinate the activities of the Departments of the Government at the district level, statutory bodies and other governmental and nongovernmental organizations in the district engaged in the disaster management;

(xx) coordinate with, and give guidelines to, local authorities in the district to ensure that measures for the prevention or mitigation of threatening disaster situation or disaster in the district are carried out promptly and effectively;

(xxi) provide necessary technical assistance or give advice to the local authorities in the district for carrying out their functions;

(xxii) review development plans prepared by the Departments of the Government at the district level, statutory authorities or local authorities with a view to make necessary provisions therein for prevention of disaster or mitigation;

(xxiii) examine the construction in any area in the district and, if it is of the opinion that the standards for the prevention of disaster or mitigation laid down for such construction is not being or has not been followed, may direct the concerned authority to take such action as may be necessary to secure compliance of such standards;

(xxiv) identify buildings and places which could, in the event of any threatening disaster situation or disaster, be used as relief centres or camps and make arrangements for water supply and sanitation in such buildings or places;

- (xxv) establish stockpiles of relief and rescue materials or ensure preparedness to make such materials available at a short notice;
- (xxvi) provide information to the State Authority relating to different aspects of disaster management;
- (xxvii) Encourage the involvement of non-governmental organizations and voluntary social-welfare institutions working at the grassroots level in the district for disaster management;
- (xxviii) ensure communication systems are in order, and disaster management drills are carried out periodically;
- (xxix) Perform such other functions as the State Government or State Authority may assign to it or as it deems necessary for disaster management in the District.

Powers and Functions of District Disaster Management Authority in the event of any threatening disaster situation and disaster:

According to Section 34 of Disaster Management Act, for the purpose of assisting, protecting or providing relief to the community, in response to any threatening disaster situation or disaster, the District Authority may-

- (a) Give directions for the release and use of resources available with any Department of the Government and the local authority in the district;
- (b) Control and restrict vehicular traffic to, from and within, the vulnerable or affected area;
- (c) Control and restrict the entry of any person into, his movement within and departure from, a vulnerable or affected area;
- (d) Remove debris, conduct search and carry out rescue operations;
- (e) Provide shelter, food, drinking water and essential provisions, healthcare and services;
- (f) Establish emergency communication systems in the affected area;
- (g) Make arrangements for the disposal of the unclaimed dead bodies;
- (h) Recommend to any Department of the Government of the State or any authority or body under that Government at the district level to take such measures as are necessary in its opinion;
- (i) Require experts and consultants in the relevant fields to advise and assist as it may deem necessary;
- (j) Procure exclusive or preferential use of amenities from any authority or person;
- (k) Construct temporary bridges or other necessary structures and demolish structures which may be hazardous to public or aggravate the effects of the disaster;
- (l) Ensure that the non-governmental organizations carry out their activities in an equitable and non-discriminatory manner;
- (m) Take such other steps as may be required or warranted to be taken in such a situation.

CHAPTER -5

MITIGATION PLAN

5.1 Mitigation and Preparedness Plan:

Pre-disaster planning consists of activities such as disaster mitigation and disaster preparedness. Disaster mitigation focuses on the hazard that causes the disaster and tries to eliminate or drastically reduce its direct effects. The best example of mitigation is the construction of embankments and construction of proper drainage system in flood prone areas to avoid floods. The other example includes retrofitting of weak buildings to make them earthquake resistant.

And preparedness focuses on plans to respond to a disaster threat or occurrence. It takes into account an estimation of emergency needs and identifies the resources to meet the needs. The first objective of the preparedness is to reduce the disaster impact through appropriate actions and improve the capacity of those who are likely to be affected most. The second is to ensure that ongoing development continues to improve the capacities and capabilities of the system to strengthen preparedness efforts at community level. Finally it guides reconstruction so as to ensure reduction in vulnerability. The best example of preparedness activities are the development of community awareness and sensitization system through community education and administrative preparedness by way of stockpiling of supplies, developing emergency plans for rescue and relief.

5.2 Specific Disaster Mitigation Measures:

Earthquakes:

Sivasagar district falls under earthquake zone-V so following mitigation measures should be taken to reduce the impact of earthquake: -

- Adoption and enforcement of building codes for new construction in various areas. ----- Public utility buildings must be located in stable areas or in consolidated soil.
- Retrofitting of weak structures.
- Relocation of people settling in the steep slope areas and near the river bank to avoid secondary effects viz. floods, landslides, etc.

Flood Mitigation:

Flood mitigation refers to the measures aimed at prevention and preparedness. It reduces the actual or probable impact of floods on the people and their environment.

Floods in Sivasagar district are inevitable, considering the topography and the river system. What is required is a system of adjustment with floods, so that the people experience minimum of disruption and damages. The objective of flood mitigation is to control changes in the volume of run-off, peak stage of the flood, time of rise and duration of floodwaters, and location of flooding.

The main causes of floods in Sivasagar District are:

- Obstruction in drainage system due to heavy rainfall.
- Increase in siltation in riverbeds due to erosion in the catchment areas.
- Heavy rainfall in Nagaland, Upper Catchment area of Brahmaputra, Arunachal Pradesh
- Breaches of embankments because of inadequate maintenance.

The mitigation measures should be oriented to take proper care of these problems and thus will automatically reduce the impact of flood in the district. The various measures adopted for flood mitigation may be categorized in two groups structural and nonstructural.

Structural:

- Construction of embankments / floodwalls along the river bank and improvement of the channel (by WRD).
- Construction of drainage system in the all MBs and other parts of the district (UD/MB).
- Diversion of flood water (by WRD).
- Careful location of new facilities, particularly community facilities such as schools.
- Hospitals and other important infrastructure away from flood prone areas.

Non-structural:

- Collection of daily rainfall data (by WRD).
- Flood forecasting and warning (by WRD & General Administration).
- Prepare detailed floodplain map of the district, based on extent of land submerged, and assessment of damages. Analyze how the pattern of flooding has changed over a period of time (by WRD & GA).

- Plantation in the catchments areas to check soil erosion (by forest deptt)
- Preparation of DDMP and awareness programme through IEC (information, education & communication).

Cyclonic storm:

Sivasagar is frequently strike by cyclonic storm during pre-monsoon season causing widespread damage to the crop and other properties. The main mitigation strategies for storm hazards are a well informed public and an effective warning system. The following mitigation measures can be adopted to reduce the impact of cyclonic storm: -

- Location of key facilities in leeward sides of hill/ less vulnerable areas (by District Administration and Land Management).
- Planting windbreaks in the most vulnerable locations (by DFO(T)).
- Construction of strong, wind safe public buildings which can be used for community shelter in settlements (by UD & PWD).
- Crops can be protected by introducing agricultural practices and cultivation of those crops which are more resistant to high winds.
- Compilation of meteorological data for forecasting of storm (By Dept concerned).
- Public dissemination of information through mass media, poster campaigns and village meetings (by Dist. Administration).

Landslide :

Landslide is very common in the hilly terrain District like Sivasagar, which wipes out crop, agriculture field, irrigation channel, roads and bridges and other infrastructures. Loss of Human lives and animals lives are also observed during rainy season. Landslide can be caused by poor ground conditions, geomorphic phenomena, natural physical forces, improper land use pattern and quite often due to heavy spells of rainfall coupled with impeded drainage. The major mitigation measures to be adopted in the district are: -

- Correction of drainage systems in the landslide prone areas by maintenance of natural drainage channels both micro and macro in vulnerable slopes (by BRTF/PWD). Regulation of land use pattern (Land Management).
- Afforestation of areas occupied by degraded vegetation (by DFO (T)). Re-location of settlements that are in the landslide prone areas (by GA). Construction of gabion structure in important areas (by WRD). Creation of awareness among local people (by GA).
- Regular observation of rainfall pattern (by WRD).

Fire Accidents:

Fire accident occurs due to urban localities and thatched roof houses which is very prone to fire. The following mitigation measures may be taken up to contain fire accident:

- Installation of fire extinguisher in all institutions (by concerned institute) and schools are in the process of installing them as per recent supreme court order Construction of fire hydrant in fire prone areas (ULBs)
- Installation of fire warning systems in community facilities such as in school and hospitals (by concerned institute).
- No attachment of thatch houses in govt, buildings (by GA).
- Awareness about the causes of fire accident in rural areas and motivate the villagers to construct their houses at sufficient distance from one another (by GA).

Forest Fire:

Forest fire is probable hazard due to zoom cultivation in some areas causing damage to flora fauna in the area. Following measures should be adopted to deal with this disaster: -

- Deployment of forest watcher in strategic locations with wireless set (by Forest Dept.).
- Awareness to the local people about forest fire and importance of flora and fauna.

Epidemics:

The Health Department & Veterinary dept is the nodal agency responsible for monitoring and control of epidemics. Mitigation measures for control of epidemics would include: -

- Identification of areas prone to certain epidemics must be updated to access field requirements (by DMO & DVO).
- Testing laboratories in district hospital must be well equipped and updated (by DMO).
- Regular flow of data from both govt, establishments (by DA).
- Analyzing and collating the data at regular intervals to access epidemiological monitoring requirements (by DMO/DVO). -

- Awareness campaign to the PRI members and the villagers about various kinds of disease and their causes that are prevalent in the area (by DMO/DVO/DA).

Road accidents:

Many lives were lost and casualties are reported annually due to road accident, which is cause due to reckless driving and poor road conditions. The following measures may be adopted to mitigate road accidents: -

- Opening of traffic model school in every district.
 - Installation of speed monitoring machine in busy areas (by DTO & police).
 - Strict implementation of motor vehicle Act (by D TO & Police).
 - Installation of traffic sign boards (by Police).
 - Carry of First Aid Box in every vehicle must be made mandatory (by Police/DTO(transport)).
 - Insurance of all vehicles must be updated (by Police).
- Awareness about traffic rules should be imparted to all drivers and commuters through IEC (by police).

5.3 Primary Responsibilities of Line deptt:

PRIMARY RESPONSIBILITY	DEPARTMENT (Dist. Level)
DM Operations and Plans, Warnings etc.	DDMA, Sivasagar
Medical Care and Health Services	Health & Family Welfare Department
Law & Order, Safety & Security	Police Department
Emergency Response, Search & Rescue	DDMA, Sivasagar & Police Department
Buildings & Lifeline Infrastructure / Communication Infrastructure (<i>Roads & Bridges</i>)	Public Works Department (RR,NH,NEC & Building Division)
Drinking Water Supply & Sanitation	Public Health Engineering Department
Transport Systems	Transport Department
Emergency supply of food & basic needs	DDMA & Food & Civil Supplies Department
Broadcasting & relay of public information	Information & Public Relations Department
Welfare Services	Social Welfare Department
Drought management	Agriculture Department
Flood protection and river erosion management & Drainage development works	Water Resources Department & All Municipal Boards
Power supply	Power (Electricity) Department
DM Education & School/Institution Safety	Education Department
Vulnerability reduction in rural areas	Panchayat & Rural Development Department
Vulnerability reduction in rural areas	Circle level DM Committee
Vulnerability reduction in urban areas & built environment	Municipal Boards and Town & Country Planning
Livestock management, animal care services	Animal Husbandry & Veterinary Department
Protection of natural resources and environment	Environment and Forests Department
Soil erosion and soil conservation	Soil Conservation Department
Earthquake & Landslide	Department of Geology & Mines
Fire	Fire & Emergency Services

5.4 Hazard Specific Preparedness Plan:

Disaster impacts are hazard specific and in some cases there can be multiple scenarios which can emerge (collateral hazards). One of the examples is fault rupture, liquefaction – ground failure, landslides – earth movement, speeches in water bodies /reservoirs caused by earthquake. Authority, Departments, Stakeholders involved in preparation of plan will have to address specific hazards (including associated collateral hazards). Hazard specific plans will have to address hazard specific actions by respective government departments/agencies primarily responsible for the management function. A primary agency will have complete the responsibility to ensure development of State wide hazard specific preparedness plan. The plan shall address estimate potential scenarios, suggest actions against all impacts, outline mission overlaps (mitigation, response, recovery, rehabilitation and reconstruction), include information on links and arrangements with support / secondary agency for management of hazard specific event, outline coordination and operational support requirement, define communication arrangements (including ewes), sharing of plan with stakeholders, testing the plan based on table-top exercises/simulation exercises/scenario planning, plan updating, monitoring progress and review. Primary agencies will be reporting to the DDMA and will link to the arrangements outlined as per the State DM guidelines issued by ASDMA. Table below indicates a list of primary agencies responsible for preparation of hazard specific for the District.

Hazard	Primary Agency	Supporting Guidelines and Plans (issued by National / State)
Earthquake	Revenue & Disaster Management Department / DDMA	NDMA guidelines on Earthquakes
Landslides	Revenue & Disaster Management Department / DDMA / UDD	NDMA guidelines on Landslides
Cyclone and Wind	Revenue & Disaster Management Department / ASDMA	NDMA guidelines on Cyclones
Floods	Water Resources Department	NDMA guidelines on Floods
Urban flooding	Urban Development Department / Local Administrations	NDMA Guidelines on Management of Urban Flooding
Drought	Agriculture Department	NDMA guidelines on Drought Management
Forest Fire	Environment & Forests Department	<i>Currently not available</i>
Lightning	Revenue & Disaster Management Department	<i>Currently not available</i>
Chemical / Hazardous Material release	Industries & Commerce Department	NDMA guidelines on Chemical Disaster (Industrial)
		NDMA guidelines for Strengthening of safety and security for transportation of POL tankers
		Petroleum and Natural Gas Regulatory Board (Codes of Practices for Emergency Response and Disaster Management Plan (ERDMP) Regulations, 2010)
		Petroleum and Natural Gas Regulatory Board

		(Technical Standards and Specifications including Safety Standards for Natural Gas Pipelines) Regulations, 2009
Accident	Indian Railways (rail) Transport Department (road) Transport Department (inland waterways)	Railways Disaster Management Plan
Epidemic / Biological related	Health and Family Welfare Department	NDMA guidelines on Medical Preparedness and Mass Casualty Management
Influenza Pandemic	Animal Husbandry and Veterinary Department	NDMA guidelines on Pandemic Preparedness Beyond Health
Collapse Structural	Urban Development Department, Public Works Department or Department of Fire & Emergency Services (State Fire Services Organization)	<i>Currently not available</i>
Crop Failure	Agriculture Department	Crisis Management Plan Drought (Ministry of Agriculture)
Power Failure	Power (Electricity) Department	<i>Currently not available</i>

The following table outlines the primary responsibility and the title of the functional Preparedness Plan to be submitted by the Department in a time frame of one year from publication of DDMP.

PRIMARY RESPONSIBILITY	DEPARTMENT	PLAN TITLE
DM Operations and Plans, Warnings	DDMA, Sivasagar	Multi-Hazard Early Warning & Communication Plan
Medical Care and Health Services	Health & Family Welfare Department	District Medical Emergency Preparedness & Response Plan
Law & Order, Safety & Security	DDMA & Police Department	Crisis Management Plan
Emergency Response, Search & Rescue	DDMA & Police Department	Emergency Response Plan for First Responders
Buildings & Lifeline Infrastructure / Communication Infrastructure (<i>Roads & Bridges</i>)	Public Works Department (RR/NH/NEC/ Building div.)	Engineering & Critical Communication Infrastructure Services Response/Restoration/Recovery Plan
Drinking Water Supply & Sanitation	Public Health Engineering Department	Emergency Water Supply Preparedness Plan
Transport Systems	Transport Department	Emergency Transport Services Plan
Emergency supply of food & basic needs	Food & Civil Supplies Department	Emergency Supply Plan for Relief Supplies
Broadcasting & relay of public information	Information & Public Relations Department	Emergency Communication Plan
Welfare Services	Social Welfare	Human-Social Recovery Plan.

5.5 Monitoring and Updating the Plans:

Plans must be monitored, evaluated and updated on a regular basis. Formal responsibility of coordination process and monitoring of progress at the district level is the task of DDMA. The system of review of plan can be done through quarterly reports or update. The reports shall cite the progress achieved, problems encountered and expected solutions to mitigate, and self-evaluation of the activities implemented. A performance monitoring plan will maintain and update the status on a quarterly basis. Plan shall be submitted by the respective department to DDMA. Evaluation process will be multi-stakeholder driven. Evaluation and approval process of the plan will typically look into the following aspects:

All plan types must be systematically updated every two year (preferably in the month of December) in accordance with the circulars/guidance note issued by ASDMA. It shall take into consideration of the following: Most recent hazard risk and vulnerability analysis/assessment reports new information pertaining to hazards/vulnerability commissioned by the technical / scientific agencies of the Government and Research Institutions (Seismic micro zonation maps, flood risk maps, landslide potential and susceptibility maps, climate variability and climate change studies, human development report, census reports etc.) Scientific// feasibility studies commissioned by the Department itself. (Primary Responsibility) as part of on-going development schemes or DM initiatives. Modifications to the changes in National/State Act, Policy and rules in DM; issue of Guidelines by NDMA/SDMA or any other Ministry (GOI)/Department of the State.

5.6 community Awareness, Education and Training:

In order to accomplish resilience, a set of actions is required to enhance the capacities of the communities. This includes ability to recognize the hazard, understand appropriate actions for mitigation and response and communication with the larger society. Community is the key stakeholder and action taken across will build resilience. The task in hand of the administration is to maximize the coverage of the population that are at risk and develop mechanisms/partnerships to keep constant engagement in DM for community in order to prioritize action. Capacity is enhanced through focused and targeted means of awareness building, education and training, and practice through drills.

5.7. Training and Certification

Identification of capacity development streams Capacity development of stakeholders shall be built across all mission streams and across all stakeholders. It involves development of a cadre of individuals across SDMA and State Departments, DDMA and agencies working/supporting the District Administration and the Local Authority (including the PRIs, Urban Local Bodies). Standardization of training is important and for this there is a need to develop target oriented curriculum, conduct TOT, evaluation and certification (for select groups say, Certification of masons in disaster resistant construction practices, Certification of Volunteers in Search & Rescue/First-Aid). To bridge the capacity gap in DM, it is important to develop holistic approach towards capacity development, consider a plan extending to address long term needs in DM and work towards a DM specific human resources development plan for the district..

Following key areas have been identified (for design and development of modules, implement training): Earthquake resistant design for engineers and architects Seismic strengthening and Retrofitting of buildings and infrastructure Construction technology training for construction workers (masons, bar benders among others) Assessment of seismic safety of buildings and infrastructure.

- ✓ Damage and Needs Assessment
- ✓ Search and Rescue & First Aid
- ✓ Flood Rescue
- ✓ Mass Casualty Management
- ✓ Trauma Management
- ✓ Hospital preparedness and Mass Casualty Management
- ✓ Collapsed Structure Search and Rescue and Medical First Response
- ✓ Public Health in Emergencies (Safe drinking water and sanitation, Alternate water resources identification during emergency conditions, Supply management)
- ✓ Procurement procedures for goods and services in emergency situations
- ✓ Shelter and Camp Management
- ✓ Climate Change and cross cutting themes

- ✓ Gender issues in Disaster Management
- ✓ Role of PRIs and ULBs in DM (mainstreaming efforts in development planning)
- ✓ Preparation of DM Plan (Sector, Department, Administration, Unit Level – School, Hospital, Business establishment etc.)
- ✓ Community Based Disaster Preparedness
- ✓ Role of Volunteers in Disaster Management.

5.8 Conduct of Mock Drills:

Regular or annual exercise /emergency Drills/mock-drills provide the opportunity to validate the Disaster Management Plan at all levels. The procedures are put to test and gaps if identified can be addressed in 'normal time'. One of the significant benefits of conducting exercises/drills is to provide the opportunity to network with all agencies and at all levels in real time. Coordination between all actors is crucial, and face-to-face interaction during such exercises and participating in de-brief meetings gives an opportunity to work together. Disaster Management Plan identifies the need for the exercise and the primary responsibility agency will ensure that the plan is tested / exercised annually and procedures are practiced. All exercise shall be documented and findings / recommendations for improvement shall be shared with all secondary/support agencies and ASDMA.

5.9 Knowledge Management:

Networking of knowledge is essential for strategic thinking in DM. A well-developed strategy involving all stakeholders will reduce the dependency on information flow, open the process of cross-learning and more importantly raise the bar of knowledge that is already validated. There is need for establishing a platform which can feed to the needs of information sharing in DM as well as provide access to knowledge database on DM in the district.

CHAPTER- 6

RESPONSE PLAN

6.1 Response Plan:

The onset of an emergency creates the need for time sensitive actions to save life and property, reduce hardships and suffering, and restore essential life support and community systems, to mitigate further damage or loss and provide the foundation for subsequent recovery. Effective response planning requires realistic identification of likely response functions, assignment of Specific tasks to individual response agencies, identification of equipment, supplies and personnel required by the response agencies for performing the assigned tasks. A response plan essentially outlines the strategy and resources needed for search and rescue, evacuation, etc.

Considering all this points, this response plan has been developed. For the first time Incident Command System (ICS) has also been introduced in response plan along with the resource inventory. In fact, during disaster the ICS management tool will be more effective to handle the situation in proper way within limited time.

6.2 Response Structure during Warning Stage:

At district level, before the occurrence of disaster and immediately after the disaster, the district administration will alert the district control room so that proper information will be provided to the concerned authorities.

6.3 Incident Command System (ICS):

The Incident Command System (ICS) is a management system and an on-scene, all- risk, flexible modular system adaptable for natural as well as man-made disasters. The ICS has a number of attributes or system features. Because of these features, ICS has the flexibility and adaptability to be applied to a wide variety of incidents and events both large and small. The primary ICS management functions include:

- ◆ Command
- ◆ Operations
- ◆ Logistics
- ◆ Planning
- ◆ Finance / Administration

The ICS seeks to strengthen the existing disaster response management system by ensuring that the designated controlling/responsible authorities at different levels are backed by trained Incident Command Teams (ICTs) whose members have been trained in the different facets of disaster response management.

The five command functions in the Incident Command System are as follows :

a. Incident Commander:

The Incident Commander is responsible for all incident activity. Although other functions may be left unfilled, there will always be an Incident Commander.

b. Operations Section:

Develops tactical organization and directs all the resources to carry out the Incident Action Plan.

c. Planning Section:

It is responsible for the collection, evaluation, and display of incident information, maintaining status of resources, and preparing the Incident Action Plan and incident related documentation.

d. Logistics Section:

Provides resources and all other services needed to support the organization.

e. Finance / Administration Section:

Monitors costs related to the incident, provides accounting, procurement, time recording, cost analysis, and overall fiscal guidance.

6.4 Role and Responsibilities of ICS Commander-

The Incident commander's responsibility is the overall management of the incident. The Incident Commander may be an officer who may be from the same agency, or from an assisting agency. Following are the responsibilities of the Incident Commander—

- Assesses the situation and obtains a briefing from the prior Incident Commander.
- Determine Incident Objectives & Strategy.
- Establish the immediate priorities.
- Establish the Immediate Command Post.
- Establish the appropriate organization.
- Assure planning meetings are scheduled as required.
- Approve and authorize the implementation of an Incident Action Plan.
- Ensure that adequate Safety measures are in place.
- Co-ordinate activity for all Command & General Staff.
- Co-ordinate with key People & Officials.
- Approve request for additional resources or for the release of resources.
- Key agency administrator informed the incident Status.
- Approve the use of student volunteer & auxiliary personnel.
- Order the demobilization of the incident

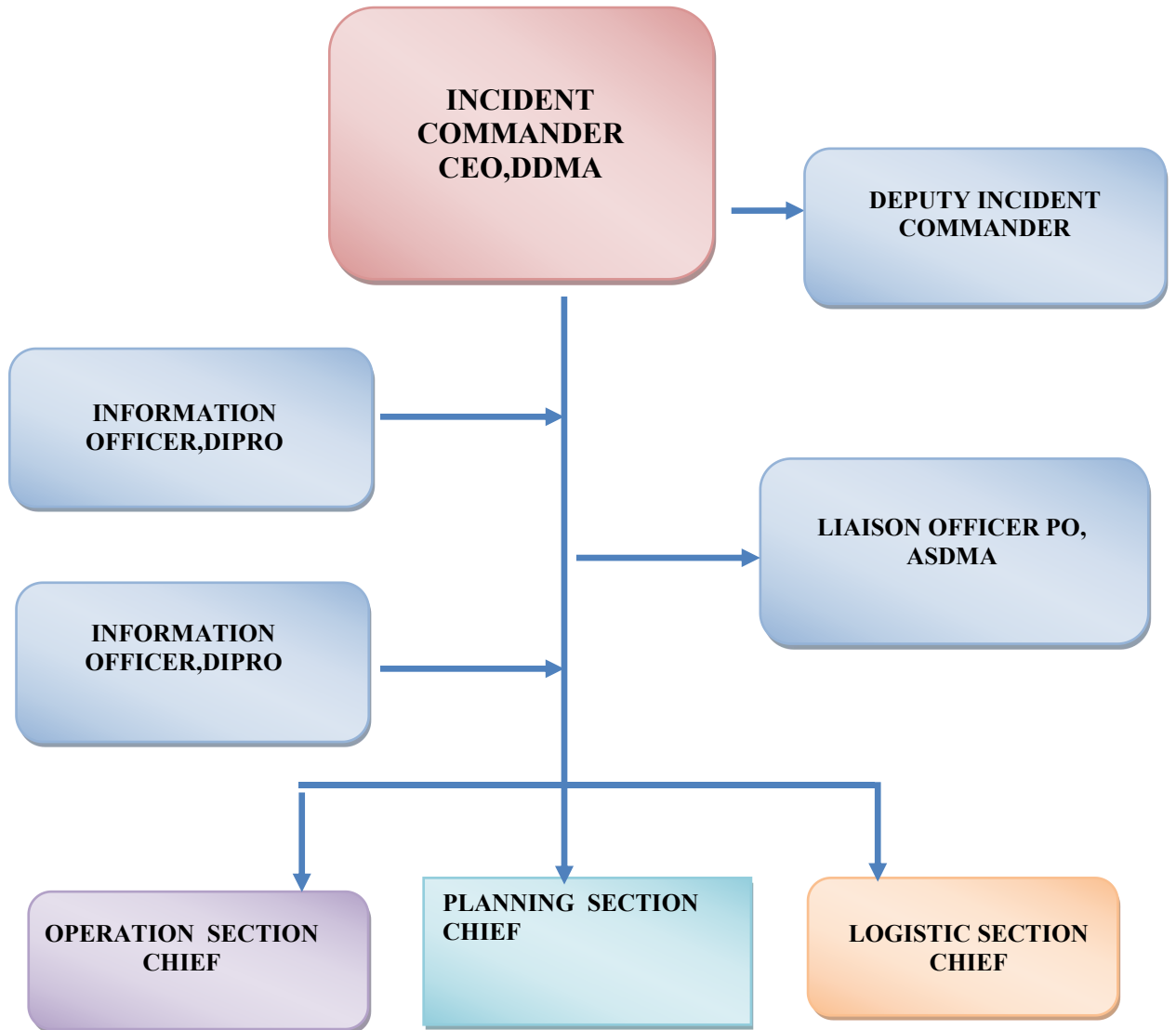
6.5 District Level Incident Response System (IRS): (As per Govt. Guidelines)

The Incident Response System (IRS) is a management system and an on-scene, all-risk, flexible modular system adaptable for natural as well as man-made disasters. The IRS has a number of attributes or system features. Because of these features, IRS has the flexibility and adaptability to be applied to a wide variety of incidents and events both large and small. The primary IRS management functions include:

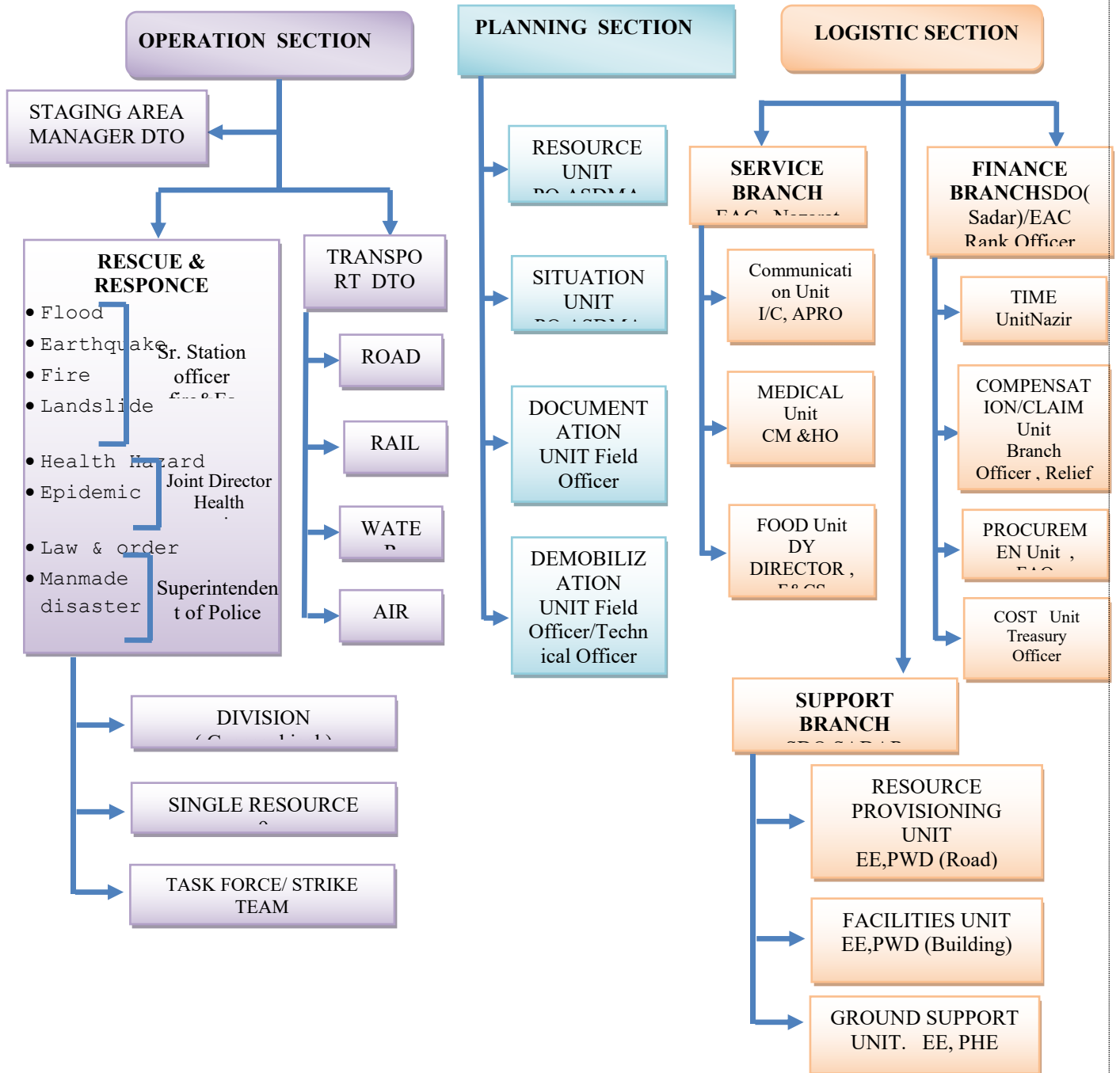
- ◆ Command
- ◆ Operations
- ◆ Logistics
- ◆ Planning
- ◆ Finance / Administration

The ICS seeks to strengthen the existing disaster response management system by ensuring that the designated controlling/responsible authorities at different levels are backed by trained Incident Response Teams (IRTs) whose members have been trained in the different facets of disaster response management.

Flow Chart Of Command Staff of Notified IRT at District Level



Flow Chart Of Notified IRT at District Level, General Staff



6.6 Key Activities - before stage of Response:

This stage of response determines the tracking of the potential event/hazard and likelihood of causing an effect within a known boundary of enquiry. The threat is not accessed, however based on the intensity and elements at risk, hazard analysis and modelling results are undertaken to predict outfall. Scientific/Technical/Select Line agencies or Departments are involved in tracking and providing the potential outlook/scenarios which can determine the level of response.

Hazard detection, modelling /analysis

Floods/hydro-meteorological hazards based on weather information can be detected in advance with good level of accuracy. Modelling/assessments of hazard are undertaken by nodal agencies of the Government and this information can be analysed with vulnerability data sets to determine potential threat/impact scenarios. These information products generated from analysis inform or translate into advisories, determination of threat levels, alert messages and warning information for line agencies/ESFs and public for taking appropriate actions

Potential impact analysis/outlook or predicting damage scenarios

Weather induced events can be simulated in advance and impact analysis products in the form of maps etc. can be generated. Predicting damage/ scenarios are simple measures which inform the possibilities of immediate future and risks associated should the hazard severity persist or increase with respect to time. Impact analysis tools guide response better.

Operational readiness (pre-deployment)

Identification of response operations for specific hazards including possible variations in the intensity of the hazards poses different challenges. Based on information received in pre-disaster phase, agencies/institutions should identify requirements and plan operations accordingly. Pre-deployment of human, material and equipment's/tools may be carried out in case of known intensity or certain events.

Warning

When the event is certain based on modelling or has reached/crossed known thresholds for specific geographical areas, warning is to be provided to people and assets located in harm's way. Providing warning is one of the key activities as definite action such as evacuation or moving to identified safer places will reduce the exposure resulting in no loss or reduced loss. Warning information will have to be tailored and understood by recipients of warning. The message can be relayed through traditional mechanism of information relay in villages, or can be also communicated through public announcements or through use of mobile technology. Warning information has to be simple and easily understood; otherwise it loses its significance and can result in failure to take actions. All possible options must be put in place for relay of warning information. This will build redundancy in the system. Relying on one method/line of communication alone may not be sufficient.

6.7 Key activities - During stage of response:

This stage refers to the period when the influence of hazard has begun to show its impacts on the local environment. ESF's are activated and actions are initiated to respond to the situation.

Activation of coordination mechanism

Disaster coordination centres at all levels undergo activation on the basis of Coordination Centre's SOP.

Deployment of emergency teams

Conduct of search and rescue requires skill and resource support. Following counterparts can undertake S&R activities within the District : State Disaster Response Force, National Disaster Response force, Armed Forces, State Police Force, Department of Fire and Emergency Services, Civil Defence & Home Guards and Trained Volunteers.

Mass casualty management

While floods are better handled, mass casualty situation cannot be ignored given the state potential threat to earthquake hazard. Provision for mass casualty management system by the State's Health and Medical Service Institutions need to be established. Networking among hospitals can also benefit the process.

Evacuation to designated safe locations

Evacuation of people to safe locations and shelters shall be predetermined and must be in close vicinity to existing areas. In cases where areas are marooned or buildings are destroyed following an earthquake, temporary accommodation centres will be built along with provision of basis services.

Relief supplies and Logistics arrangement

Disaster calls in for mobilization of resources – men, material; equipment's and supplies to conduct relief operations. In cases of marooned locations, staging area will have to be identified close to the affected area. Resource needs of the people will have to be quantified and sufficient materials must be mobilized. In case of pre-stock, this will eliminate wide range of logistical bottle-necks.

Volunteer and management

Help will pour in within no time and it is essential to streamline the flow of people in and out of the disaster affected regions. The impact of the event on the community will already have had stretched the resources, and with more people coming in for helping the victims, the existing stock of supplies may run out. For volunteers to be productive and participate further in the recovery and rehabilitation stage, it is essential to streamline these activities.

Infrastructure restoration for conduct of emergency operations

Emergency repairs of critical infrastructure/lifelines are crucial for conduct of operations. Special restoration-task forces pooled from engineering sections of the department can restore basic services. This will help by large the conduct of response. Emergency options / temporary options for access to services may also be explored.

6.8 After stage of Response:

This is a phase when all coordination for response comes to an end. Standard minimum requirements of services are in place and the community is on the verge to move into recovery phase.

Post-Disaster Needs Assessment

PDNA is undertaken to determine R&R package. These studies give first hand insight to the losses within the sector and as a whole. A comprehensive PDNA harmonize the assessment, analysis and prioritization of damages, losses and needs by a range of stakeholders. DNA pulls together information into a single, consolidated report, information on the physical impacts of a disaster, the economic value of the damages and losses, the human impacts as experienced by the affected population, and the resulting early and long-term recovery needs and priorities.

Transition to recovery

Response and recovery phase are two different phases, however recovery commences within the former. Detailed planning is required to ensure that the actions taken to support response will no longer continue the same way and more Self-Help activities will unfold in the time to come. Appropriate dialogue/consultation meetings to be held with the communities.

Lessons identified and guidance note for improvement in plan

With every disaster there is a new set of learning. The experiences from the field (What worked & what were the shortcomings) must be documented as valuable lessons from the event. The effectiveness of how response was undertaken should be captured in form of timeline analysis and see if any significant improvements can be undertaken. A catalogue of lessons learnt from various disasters will serve as a good point and guidance for improving the DDMP.

Operational Direction and Coordination:

Deputy Commissioner Sivasagar being the Chairman of DDMA shall direct and coordinate all responses in the district to manage the disaster. Immediate upon receiving the information of the Disaster he will assess the magnitude of the Disaster and after such assessment if its magnitude and extent is limited to the jurisdiction of the Subdivision and is manageable at the Sub division level then he will direct the Circle Officer / SDM concerned to coordinate all the responses in the area with the responding teams and will monitor the measures being taken at district level and guide and direct the Circle Officer /SDM to take further measures if necessary.

Damage Assessment & Reporting:

A team headed by Circle officer of the circle concerned and officers from Line Deptt. not below the rank of SDO and Fire and Emergency Service officer if available locally ,will immediately rush to the spot and first hand assessment of damages and loss so done shall be forwarded to the SDM concerned for further dissemination to the DEOC. Thereafter this team will assess daily the situation and send its report on the proforma annexed as Annexure-VI. The DDMA shall review each such report daily and send report to SDMA on daily basis.

The organization of rapid assessment damage team will be as follow:-

Coordination of Response at District Level

The heads of different departments in the District will have separate roles to play depending on the nature and kind of disaster. The roles and responsibilities of the members of the DDMA will be decided in advance in consultation with the concerned members. The roles of other line departments also have to be clearly delineated in various disaster situations in the District DM Plan. The District Magistrate / DC / RO will issue a Standing Order for formation of IRT at District headquarters / Civil Sub-Division and Revenue Circle levels.

Selection of Operation Sections Chief (OSC) will depend upon the nature of disaster. The table indicates the situation analysis for a typical hazard onset and the selection of OSC:

Hazard	Situation analysis	OSC
Flood	The situation requires reaching the inundated area, rescuing the affected people and providing relief to them is the main task of the responders. People have to leave their home in a hurry and they are not able to take away their valuables/move assets. These abandoned houses may also become vulnerable. The relief materials while being transported may also become prone to loot.	CEO DDMA
Earthquake	The situation requires reaching the affected area, rescuing the affected people and providing relief to them is the main task of the responders. People have to leave their damaged homes and valuables/ assets. These abandoned houses may also become vulnerable. The relief materials while being transported may also become prone to loot.	CEO DDMA SP, Sivasagar
Fire	This requires specialized team to handle fire spread and have to be backed with equipment cache.	Additional Deputy Commissioners / CEO DDMA / SO, F&ESS.
Epidemics	Situation requires specialized team of doctors and trained health professionals to provide treatment to victims, manage rush to patients to health care facilities, and perform regular health care activities.	CEO DDMA JDHS,Sivasagar

In case of Civil Sub-Division, Revenue Circle, the respective heads, i.e. SDO, Circle Officer, BDO will function as the IC in their respective IRTs and the OSC will be selected as per nature of the disaster. The list of suitable officers at different levels has been given in NDMG IRS. During the pre-disaster period, the RO will ensure capacity building of all IRT members in their respective roles and responsibilities. For details NDMA Guidelines may be referred in the website.

Source: NDMG Incident Response System, July 2010, NDMA

Activation of Area Command

Area Command is activated when span of control becomes very large either because of geographical reasons or because of large number of incidents occurring at different places at the same time. Area Command may also be activated when a number of administrative jurisdictions are affected. It provides closer supervision, support to the IRTs and resolution of conflicts locally. When a number of Districts get affected, involving more than one Revenue Division, the concept of Area Command may be introduced Revenue Division wise by the State RO. In such cases the District Magistrate (RO) of the District will function as the IC. Similarly the District RO may introduce it Civil Sub-Division wise when a large number of Revenue Circles in different Civil Sub-Divisions get affected. The RO will ensure adequate supporting staff for the AC.

Activation of Unified Command

In an incident involving multiple agencies, there is a critical need for integrating resources (men, materials and machines) into a single operational organization that is managed and supported by one command structure. This is best established through an integrated, multidisciplinary organization. In the IRS this critical need is addressed by the UC. UC is a framework headed by the DC and assisted by CEO DDMA that allows all agencies with jurisdictional responsibilities for an incident, either geographical or functional, to participate in the management of the incident. This participation is demonstrated by developing and implementing a common set of incident objectives and strategies that all can subscribe to, without losing or abdicating specific agency authority, responsibilities and accountability. The organizations that constitute the UC have the mandate for specific task and functional responsibilities to address the incident requirements.

Community Participation in Disaster Response

A number of community based organizations like NGOs, Self Help Groups (SHGs), Youth Organizations, Volunteers of NYK, Civil Defence (CD) & Home Guard, etc., and workers of different projects funded by Government of India like National Rural Health Mission (NRHM), Integrated Child Development Services (ICDS), etc., normally volunteer their services in the aftermath of any disaster. A large number of community based Disaster Management Teams (DMTs) / volunteer were also formulated in the GoI-UNDP DRM Programme.

In the IRS structure, these organizations are placed in the OS where the skills and services of the community may be utilized systematically in the form of Single Resource, Strike Team and Task Force. The Community Based Disaster Management Teams should be appropriately integrated in the State and District level IRTs. The ROs of the State and District will ensure that such resources at village, ward or Gram Panchayat levels are organized with the help of leadership of PRIs and other community leaders. Their resources should be identified as per hazard and they should be encouraged and trained to be a part of the IRT.

Emergency Support Functionaries (ESFs)

Disaster response is a multi-sectorial/multi-agency and coordination driven function. ESF's form integral part of the Emergency Operation Centres and each ESF should coordinate its activities from the allocated DEOC/DRIC. Extension teams and designated team members of each ESF will be required to coordinate the response procedures at the affected site. Each identified ESF's should have a plan for mobilization, management and monitoring of their designated activities.

For efficient functioning and coordination of the agencies during a response situation, this plan recommends establishment of minimum fourteen ESF's at the State Level. Each ESF will be comprised of a primary agency-P (*which will be required to coordinate the overall operations*) and a number of support agencies or secondary agencies-S essential to complete given tasks during disasters. The selection of the primary agency has been selected based on its authorities, resource and capabilities to support the functional area. The ESF will coordinate directly with their functional counterpart state agencies to provide the assistance required by the state. Request for assistance will be channelled from the district level through the designated state agencies for action. Based on the state identified response requirements, appropriate response assistance will be provided by an ESF to the state or at the state's request, directly to an affected area.

The interdependence of facilities and their management creates a difficult situation for disaster managers during a disaster. Therefore, a crisis situation demands the attention and assistance of experts from different fields and sectors in order to ensure a quick and effective recovery. However, if the assistance provided is not predefined and coordinated it can lead to slow progress and relief work gets adversely affected. Keeping this aspect of disaster management in view, fourteen Emergency Support Functions have been conceptualized (in National Disaster Response Plan) to take care of various response and infrastructure facilities, imperative for immediate as well as long term response to disasters

Primary and Secondary/Supporting Agencies

The designated primary agency, acting as the Central agency will be assisted by one or more support agencies (secondary agencies) and will be responsible for managing the activities of the ESF and ensuring that the response mission is accomplished. The primary and secondary agencies will function under the IRS Structure and shall have the authority to execute response operations to directly support the state needs.

List of Emergency Support Functionaries

List of select ESF's are indicated below:

- ESF No. 1 - Communication
- ESF No. 2 - Search and Rescue
- ESF No. 3 - Relief Coordination (Shelter, Water & Food)
- ESF No. 4 - Engineering Services & Public Works
- ESF No. 5 - Public Health & Medical Response
- ESF No. 6 - Water & Sanitation
- ESF No. 7 - Damage Assessment
- ESF No. 8 - Law & Order
- ESF No. 9 - Social Welfare
- ESF No. 10 - Transport
- ESF No. 11 - Volunteer Management
- ESF No. 12 - Power
- ESF No. 13 - Livestock Management

The following state department can be considered as the primary agencies for each ESF.

ESF	Primary Agency
ESF No. 1 - Communications	BSNL
ESF No. 2 - Search and Rescue	DDMA & Police
ESF No. 3 - Relief Coordination (Shelter, Water & Food)	DDMA, Food & Civil Supplies Department (FSD)
Works	
ESF No. 5 - Public Health & Medical Response	Health and Family Welfare Department (HFWD)
ESF No. 6 - Water & Sanitation	Public Health Engineering Department (PHED)
ESF No. 7 - Damage Assessment	DDMA through RCO
ESF No. 8 - Law & Order	Police

ESF No. 9	- Social Welfare	Social Welfare Department (SWD)
ESF No. 10	- Transport	Transport Department (TD)
ESF No. 11	- Volunteer Management	DDMA through NGOs
ESF No. 12	- Power	Electricity Department – APDCL.
ESF No. 13	- Livestock Management	Animal Husbandry & Veterinary Department (AHVD)

Disposal of Dead Bodies:

District administration will coordinate to arrange the mass cremation/burial of the dead bodies with support of police after observing all formalities and maintain the video recording of such unclaimed dead body and other after properly handing over the same to his kith or kin.

Disposal of Carcasses

Department of animal husbandry in association with the local administration shall be responsible for disposal of the carcasses in case of mass destruction.

6.9 Response Plan for Flood:

Sl. No.	TASK	RESPONSIBILITY
Response at District level		
1	On receipt of Flood warning, DDMA will pass the information for taking necessary measures to: <ul style="list-style-type: none"> The concerned SDO(Civil) Revenue Circle Officer Suptd. of Police Executive Engineer WR Dept. Executive Engineer, PWD(Roads) Station Officer-Fire Service Station & I/C of State Disaster Response Force (SDRF) /National Disaster Response Force (NDRF) if stationed in the district. Deputy Director, F&C Supplies Jt. Director Health Services District Veterinary Officer to take necessary measures so that if necessary assistance can be provided in short notice to the affected areas Call SDRF/NDRF as per situation demands. DIPRO, if requires to give public announcement for evacuating people from vulnerable areas	Deputy Commissioner (DC) will direct Addl. DC or CEO, DDMA
2	SP will instruct Senior Station officer, Fire and Emergency Services /SDRF/NDRF to assist the Circle Officer in rescue, evacuation & relocation process	Superintendent of Police (SP)
3	Senior Station officer, Fire and Emergency Services will mobilize teams of SDRF & Boats available in their custody and coordinate with DDMA/Circle Officer for response.	Snr. Station officer, Fire and Emergency Services
4	Executive Engineer, WR Dept. will mobilize man & material to strengthen weak embankment ,Keep constant vigil on Water Levels & take necessary temporary measures to avert any breaches in embankments.	Executive Engineer, WR Dept.
5	Take adequate measures to ensure that the road communication is not disrupted; repair any breaches of road for evacuation and supply of relief to the affected people.	Executive Engineer, PWD (Roads)
6	Jt. Director Health Services on receipt of information will initiate to mobilize medical response team, ambulances & alert all government hospitals in the area likely to be affected.	Jt. Director Health Services

	He will also direct SDMHO and I/C of the PHC of the concerned area to form a team of doctors equipped with necessary medical equipments and move to the affected places or Relief camp/centre as required by the Circle Officer.	
7	Take periodic report of the situation & instruct Circle Officers, Jt. Director Health Services, Executive Engineers of PWD(Roads),PHE, WR, Irrigation, Police, Fire & Emergency Services to take necessary measures as required for dealing with the situation	Deputy Commissioner
8	Deputy Commissioner will also inform State HQ about the prevailing situation & action taken.	Deputy Commissioner
Response at Revenue Circle level		
9	On receipt of warning, mobilize the Lot Mondal, Gaon Burah, SDRF/NDRF and other agencies & resources available under Circle Officer's jurisdiction	Circle Officers (COs) of the concerned Rev. Circle
10	Go to the specific location immediately & inform the villagers on the probability of any flood event and ask them to take necessary precautionary measures	Lot Manadal & Gaon Burah
11	In case of probability of high intensity flood, evacuation of people from vulnerable areas to pre-identified safe locations & preposition of quick Response Team/SDRF/NDRF/Police Force / Sand bags/ Boats / Tarpaulin/Tents etc.)	Circle Officers (COs) of the concerned Rev. Circle
12	Keep DC/SDO (Civil) informed on hourly basis about the situation on the ground level and may request for additional resources of man, material & machines if required from DC or SDO (Civil)	Circle Officers (COs) of the concerned Rev. Circle
12	Inform- <ul style="list-style-type: none"> Block Development Officer (BDO), so that BDO can inform PRI representatives for appropriate action GP Secretary and GP President for appropriate action 	Circle Officers (COs) of the concerned Revenue Circle
14	Open Relief camps , if required and give requisition for GR to DC	Revenue Circle Officer
15	Arrange for distribution of Relief	Revenue Circle Officer

6.10 District Emergency Operation Centre:

This section is prepared to help the members of District Emergency Control Room (DEOC) to understand the structure and functioning of Control Room. Following the important Three C's i.e. Command, Control and Communication for effective response in *an emergency*, we will be able to minimize the hardships of the community and improve the quality of the process of recovery. This control room will be able to provide timely, supported and well thought of interventions to the grass root staff as well as volunteers as it will be the hub of three C's.

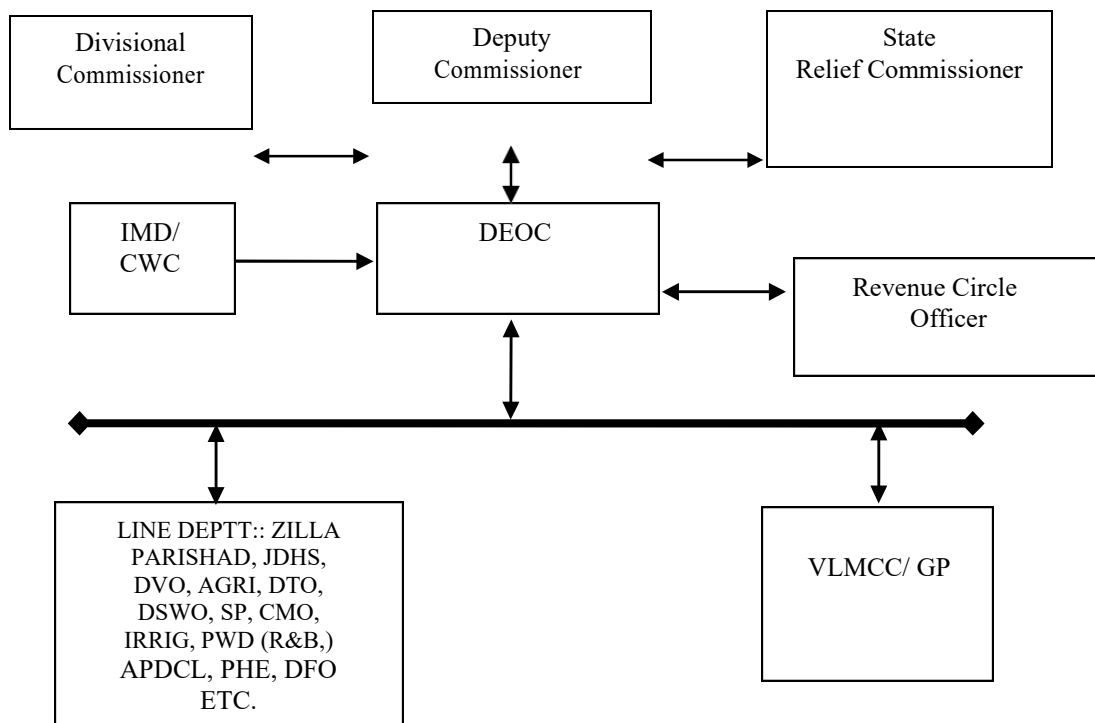
Purpose of DEOC:

The District Emergency Operation Centre under the control of Deputy Commissioner, Sivasagar will operate round the clock and will be the *nerve* centre to.

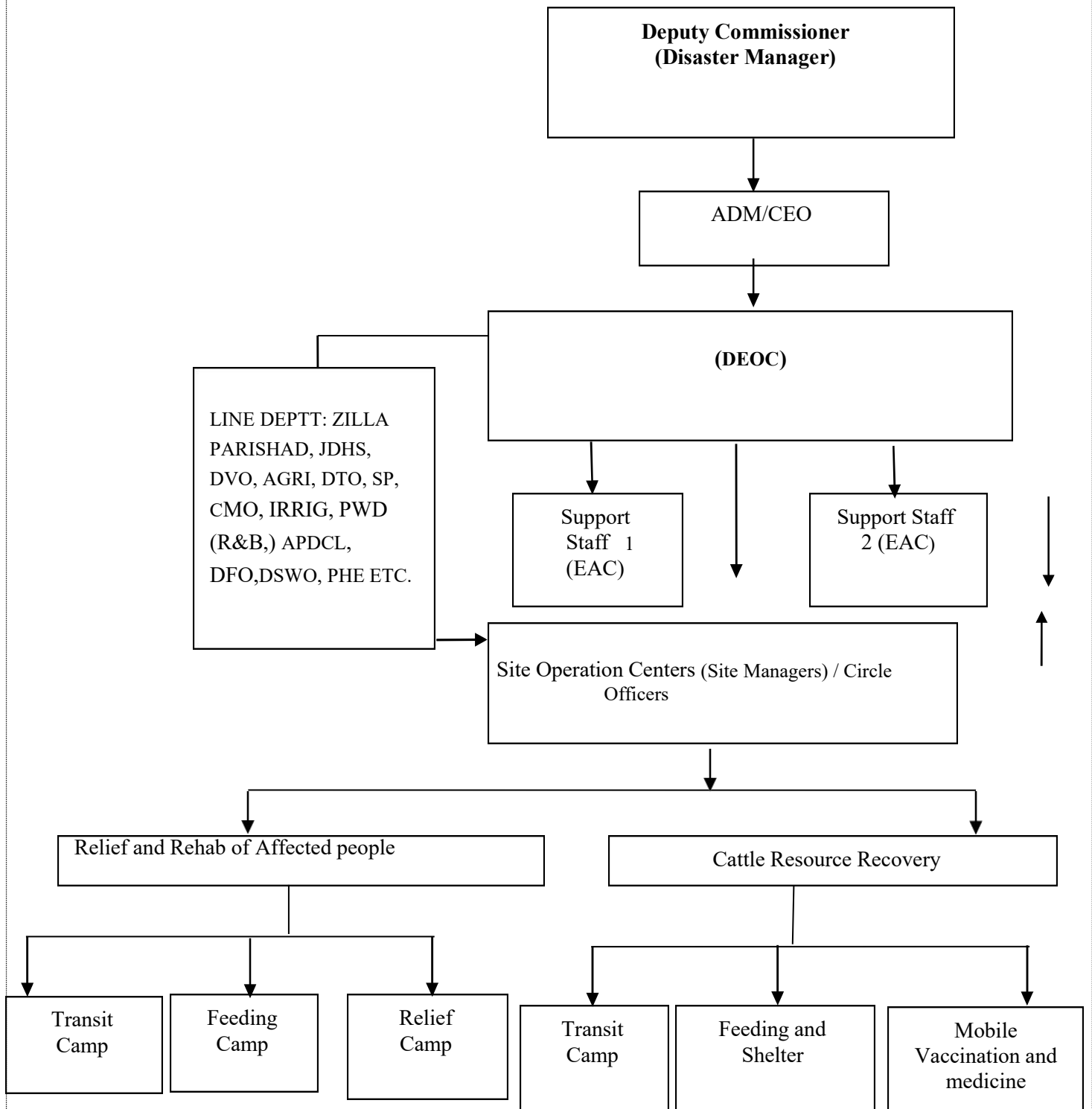
- Monitor
- Co-ordinate
- Implement the actions/activities for Disaster Management.

In a disaster time, the DEOC will operate under the central authority of the Deputy Commissioner, exercising emergency power to issue directives to all departments to provide emergency response Service. He will also co-ordinate with the State Response Machinery like: State Relief Commissioner, Dispur, Assam and. The Control Room should be manned round the clock.

Information Flow Chart of DEOC:

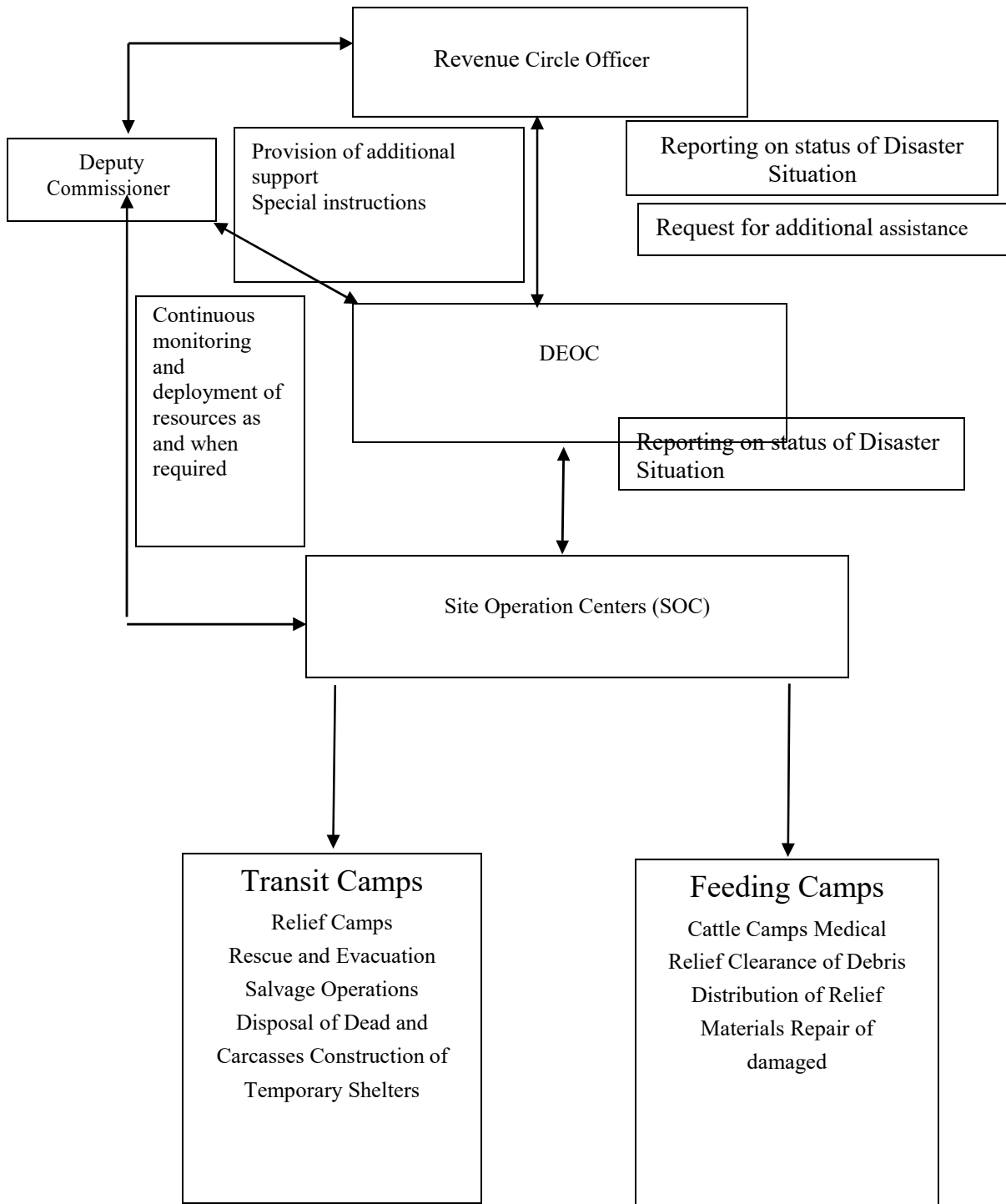


Co-ordination Structure of DEOC:



Flow Chart and Other Functions of DEOC:

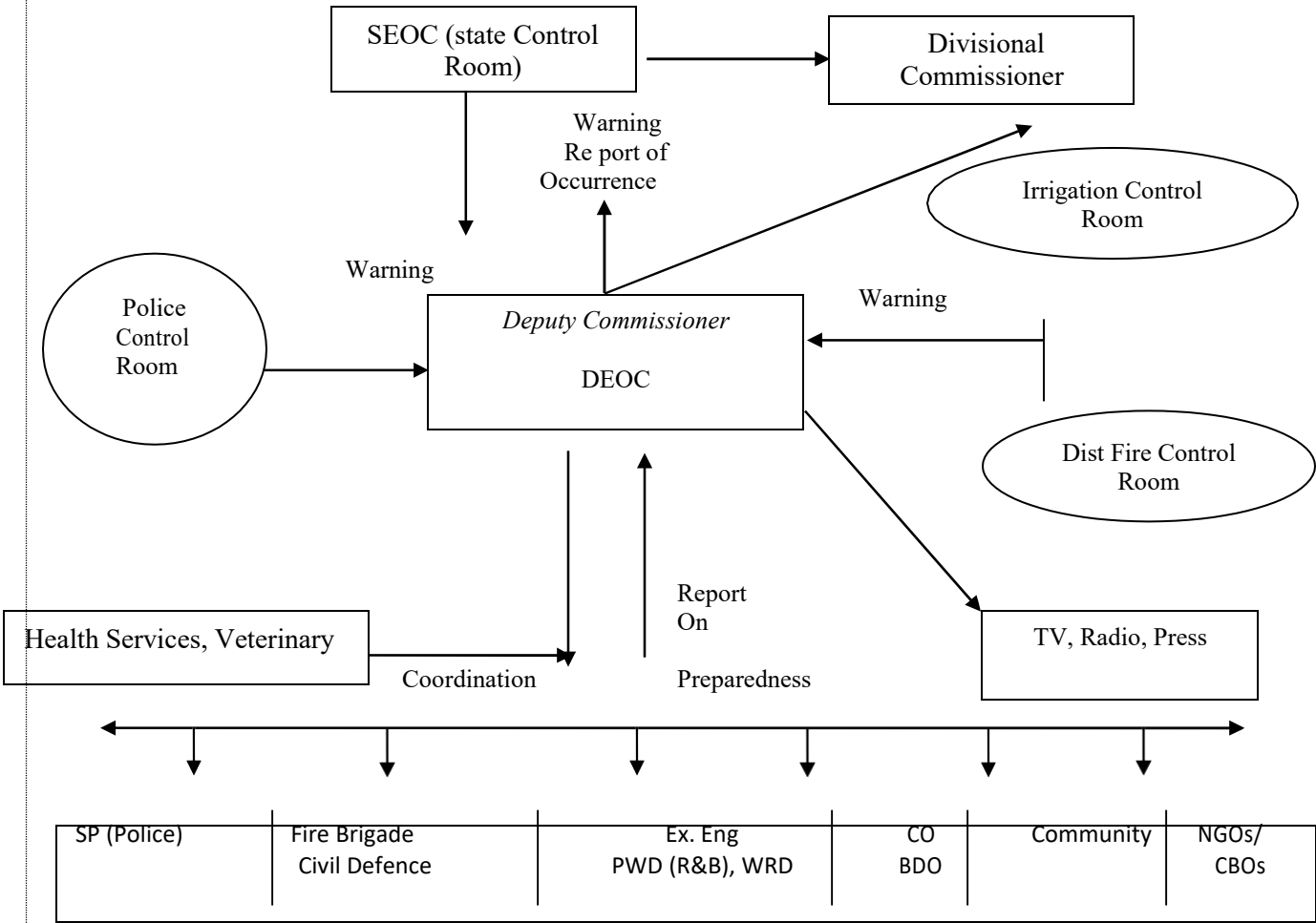
(FLOW CHART AMONG REVENUE CIRCLE OFFICER, DEOC AND SITE OPERATON CENTER):



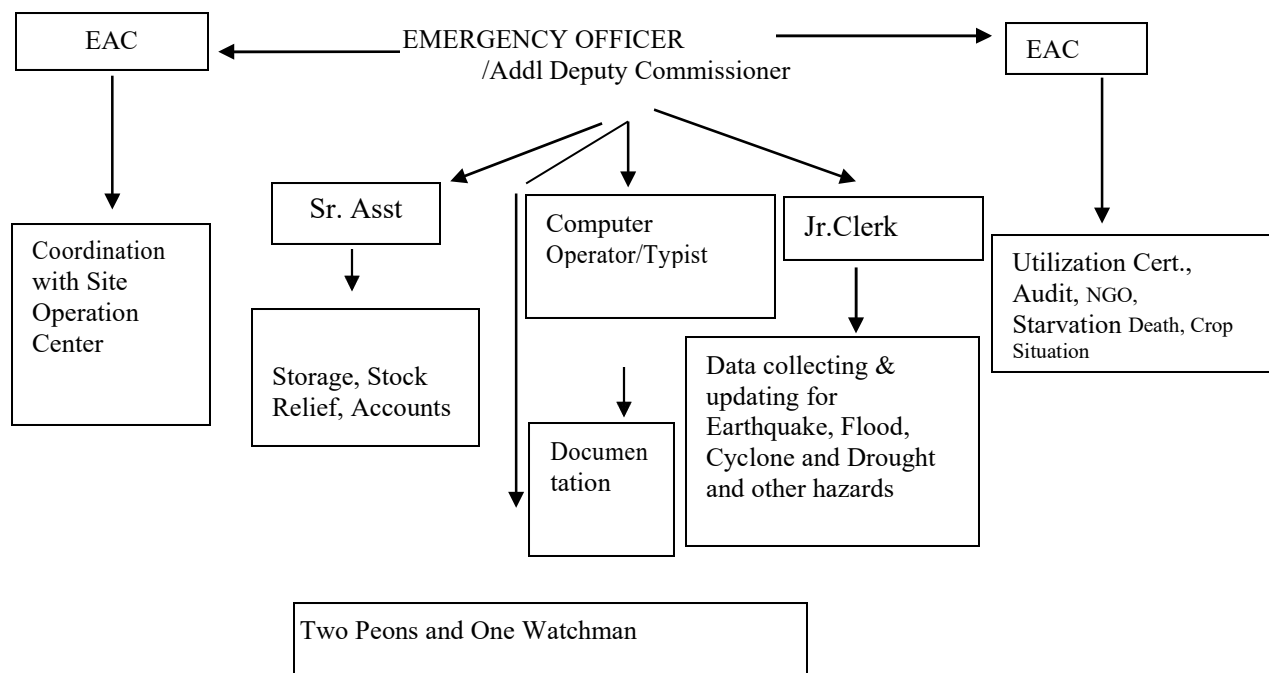
SCOPE OF WORK OF THE DEOC:

Time Frame	Activities
Normal Time	<ul style="list-style-type: none">✓ Ensure that all warning and communication systems, instructions <i>are</i> in working condition✓ Receive information on a routine and regular basis from the departments on the vulnerability of the various Goan Panchayats and Villages to disaster✓ Receive reports on preparedness from the relevant district level departments and other departments, as per as the formats. Based on these reports, the DEOC will forward the Preparedness Measures details on behalf of the Deputy Commissioner to the Revenue Control Room, and inform State Relief Commissioner✓ Upgrade and update DEOC system according to changing scenarios in the district update data bank and maintain an inventory of resources.✓ Update all information in the GIS.✓ Inform Revenue Control Room, State Relief Commissioner of any changes including updating of <i>daia</i> bank and <i>annex\re</i>✓ Monitor preparedness measures including simulation exercises undertaken by various departments.✓ Ensure proper dissemination of information about DEOC System at the district level, local level and disaster prone areas.✓ Identify appropriate NGOs/Private Sector Organizations, which can be assigned the task of community level preparedness.✓ Organize post-disaster evaluation and update DEOC System accordingly✓ Prepare reports <i>and</i> documents on district level disaster events and submit the same to Revenue Control Room, & State Relief Commissioner
Disaster Time	<ul style="list-style-type: none">✓ Weather tracking and early warning dissemination✓ To collect and transmit information regarding matter relating to natural calamity.✓ Mapping of vulnerable areas✓ Database on civil society organizations and their activities✓ Database on volunteers✓ Facilitate regular meetings of civil society organizations and issue updates✓ Flow of information to central control room in Relief Commissioner's office✓ District level training of officials and NGOs in emergency response✓ Men and material management in emergencies with proper inventorization

Early Warning Dissemination:



Responsibility of DEOC Staff:



Warning or Occurrence of Disaster

The warning or occurrence of disaster will be communicated to:

- Chief Secretary, Relief Commissioner, Emergency Operation Center
- Office of the Divisional Commissioner.
- All district level officials, members of District Disaster Management Authority, Municipality Board.
- The officials of the Central Government located within the district.
- Revenue Circle Officers, GB, LM etc.
- President, MPs and M.L.As from the district or affected *area*.
- Local units of the Defence and Paramilitary *Services, VLMCC members*

Warning or Occurrence of Disaster

The warning or occurrence of disaster will be communicated to:

- Chief Secretary, Relief Commissioner, Emergency Operation Center
- Office of the Divisional Commissioner.
- All district level officials, members of District Disaster Management Authority, Municipality Board.
- The officials of the Central Government located within the district.
- Revenue Circle Officers, GB, LM etc.
- President, MPs and M.L.As from the district or affected *area*.
- Local units of the Defence and Paramilitary *Services, VLMCC members*

SUGGESTED PERFORMA FOR "IN" MESSAGE:

Date	Time of receipt	In Message Sr. No.	Received From	Addressed To	Message transferred to	Copies to	Mode (WT/Tel/ Message of receipt)	Instruction/ Follow up to be done	Remarks

SUGGESTED PERFORMA FOR "OUT" MESSAGE:

Date	Time of receipt	Out Message Sr. No.	Related In Message No. if any	Address From	Addressed to	Copies to	Mode (WT/Tel/ Message of receipt)	Instruction/ Follow up to be done	Remarks

Disaster (Flood/Storm/Earthquake/Fire etc.) Reporting Procedure & Format:

The format prescribed by ASDMA, Dispur will be used to report disaster situation of Revenue Circle. The Circle Officers will submit the disaster report before 11.00. A. M. to DEOC running at Circuit House, Sivasagar. After receiving the same from Circle Officers, a compiled report will be prepared and DEOC Asstt.willsubmit the same to State Emergency Operation Centre (SEOC) and other concerned authority within the stipulated time. Circle Officers/Depts. will submit the report to the following address by 11.00 A.M. (every day) Positively.

DEOC : Located at Circuit House, Sivasagar
Email ID : ddmasivasagar@gmail.com&ddmasivasagar2021@gmail.com
deocsivasagar@gmail.com
Ph. No : 03772-223397 or 1077 (toll free),
Mobile No. : 8471864355

Arrangement of DEOC:

The DEOC is equipped with

- Action Plans
- Vulnerability maps
- List of key contact persons during emergencies
- Database on resources of the district
- During disaster provision will be made in the office of the Deputy Commissioner for
- First aid and other basic medical relief for the staff
- A rest room with adequate facilities and
- A kitchen and lunch room

**Communication Room:**

The Communication facility is made in the room of next to the DCR that function as the Communication Room. The existing police VHF system continues to be in contact with the DEOC.

In addition, the following facilities are available in the DCR

- Telephones, Fax
- One PC with modem and printer
- Mechanical typewriter
- Generator
- Thermometer
- Fire Extinguisher
- A soft board (LCD Projector or Overhead Projector) to display information
- A hard board to note important information

6.11 Different District Level Teams for Disaster Management:

District Early Warning / Communication Team:-

: Contact Person, ADC & CEO (DDMA). Ph. No. 9435338548/9854059252

Sl.No	Designation	Department/Agency
1	ADC & CEO(DDMA), Sivasagar	DDMA
2	DIPRO, Sivasagar	Information & Public Relation
3	DIO, Sivasagar	National Information Centre,
4	APRO, Sivasagar	Assam Police Radio Org.
5	DPO, Sivasagar	DDMA, Sivasagar
6	Circle officers	All Revenue Circles
7	Field Officers (DM)	All Revenue Circles

Responsibilities:

Pre Disaster:

- Ensure all communication equipments are in good condition
- Monitor and take regular updates from DDRIC/IMD/TV/NESAC/Radio/Internet on the probable hazard like flood/Earthquake etc.
- Maintain contact with dist authorities and communicate any directions to the concerned personnels.
- Coordinate with other teams and inform them about latest weather / warning situation.

Post Disaster:

- Cross check the warning information received from various sources.
- Communicate the warning to the community in case of emergency either by using siren or public address system.
- Report to the Govt. Emergency Deptt. (Fire, Police etc/)

After Disaster:

- Continue monitor the various information sources.
- Keep reporting on the situation to all concerned teams and coordinate with them
- Disseminate safety tips to create awareness.
- Work with the Incident Management Team from the District administration in preparing updates and disseminate information.

District Search and Rescue Team:-

Contact Person: S.P., Sivasagar. Ph.No.9707199112, 03772-222124

Sl.No	Designation	Department/Agency
1	Superintendent of Police, Sivasagar	Police Deptt
2	DFO (T), Sivasagar	Forest (T)
3	Executive Engineer PWD (Rural Roads)	PWD (RR)
4	Executive Engineer PWD (State Roads)	PWD (SR)
6	Executive Engineer PWD (BLDG)	PWD (BLDG)
7	Dy. Controller, Civil Defence, , Sivasagar	Civil Defence
8	DGM (Safety), ONGC, Nazira	ONGC
9	DGM (Fire), ONGC, Nazira	ONGC
10	Fire Manager , GAIL, Lakwa	GAIL, Lakwa
11	Officer in Charge, Assam gas Company, Sivasagar	Assam Gas Company
12	Platoon Commander, Home Guards	Home Guards
13	Station Officer, Fire & emergency Service, Sivasagar	Fire & Emergency Service/ SDRF
14	Station Officer, Fire & emergency Service, Amguri	Fire & Emergency Service
15	Station Officer, Fire & emergency Service ,Nazira	Fire & Emergency Service
16	Station Officer, Fire & emergency Service ,Demow	Fire & Emergency Service
17	APRO, Sivasagar	APRO
18	NDRF 12 Bn.	12 Bn. Itanagar, Doimukh
19	Army Rahdoipukhuri	14 th Rajput, Rahdoimukhuri

Nearest NDRF/ SDRF/Army/Paramilitary Forces Details:

NDRF/SDRF /Army etc.	Location	Contact No
NDRF, 12 Bn.	Itanagar, Doimukh, Arunachal Pradesh	9485235464
SDRF Sivasagar	F & ES, Sivasagar	03772-222999/ 101
SDRF, Dibrugarh	F & ES, Dibrugarh	0373-2320382/ 101
SDRF, Jorhat	F & ES, Jorhat	0376-2320101/ 101
SDRF, Tinsukia	F & ES, Tinsukia	0374-320101/101
14 th Rajput, Rahdoipukhuri Army Camp	Rahdoipukhuri	8899926649
CRPF 149 Bn. Joysagar	Joysagar	8825069637
Civil Defence	Sivasgar	9401188807

District Logistic Management Team:-

Contact Person ADC (Nazarat), DC Office, Sivasagar. Ph. No. 9435338548/9854059252

Sl.No	Designation	Department/Agency
1	ADC, Nazarat	DC Office, Sivasagar
2	District Transport Officer, Sivasagar	Transport Deptt.
3	DGM (Logistic), ONGC, Sivasagar	ONGC
4	EE, Water Resource, Sivasagar	Water Resource Deptt.
5	EEs, PWD (Building/ Rural Roads/State Roads), Sivasagar	PWD (Building /Roads)
6	DGM, NDIDCL, Sivasagar Jurisdiction	NHIDCL
7	Nazir	DC Office, Sivasagar

District Medical Management Team:

Contact Person: CM & HO, Sivasagar Ph.No9435055488

Sl.No	Designation	Department/Agency
1	CM & HO, Sivasagar, Sivasagar	Health
2	Secretary, Red Cross, Sivasagar	Red Cross/NYK
3	Dy. Controller, Civil Defence, , Sivasagar	Civil Defence
3	Platoon Commander, Home Guards	Home Guards
4	District Social Welfare Officer, Sivasagar	Social Welfare
5	District AH & Veterinary Officer, Sivasagar	AH & Veterinary

Temporary Shelter Management:

In many emergencies, local authorities would set up public shelters in schools, municipal buildings and places of worship. While they often provide water, food, medicine and basic sanitary facilities.

Living in Designated Emergency Shelters

- ◆ Stay in the shelter until the local authorities say it's safe to leave
- ◆ Restrict smoking and ensure that smoking materials are disposed off safely.
- ◆ Cooperate with local authorities and others staying in the shelter.
- ◆ Listen to radiobroadcasts
- ◆ Watch out for fires
- ◆ Assist local authorities and volunteers in the management of water, cooked food and other relief supplies including medical care, if required.
- ◆ Make arrangement for pets and cattle before going to a public shelter.
- ◆ Organize recreation for children.
- ◆ Assist local authorities with the assistance of community members to ' maintain law and order.
- ◆ Immunize the population against epidemics.

District Shelter Management Team:-

Contact Person: ADC & CEO (DDMA) Sivasagar Ph.No. 9435338548/9854059252

Sl.No	Designation	Department/Agency
1	CEO, Zilla Parishad	Zilla Parishad
2	ADC (DDMA), Sivasagar	DDMA
3	Addl. S.P. , Sivasagar	Secruty
4	SDO (C), Nazira	Sub Divisional Office
6	Circle Officer, Sivasagar, Revenue Circle	Revenue
7	Circle Officer, Demow, Revenue Circle	Revenue
8	Circle Officer, Amguri Revenue Circle	Revenue
9	Circle Officer, Nazira Revenue Circle	Revenue
10	DFO (T), Sivasagar	Forest (T)
11	Inspector of Schools , Sivasagar	Education
12	District Elementary Education Officer, Sivasagar	Education
13	Executive Engineer, PWD (BLDG) , Sivasagar	PWD (BLDG)
14	Executive Engineer, APDCL, Sivasagar	Electricity
15	EE, PHE, Sivasagar & nazira	PHE
16	CEO, APDCL, Sivasagar	APDCL
17	DSWO, Sivasagar	Social Welfare
18	Dist AH & Vety Officer, Sivasagar	Dist AH & Vety

ReliefManagement:

Relief management should be done carefully so that all the victims will be benefited from the limited resources and manpower. In this regard the following activities must be assigned to related desks while serving the people in disaster hit areas. Though it is clearly mentioned in the ICS, still the specific functions of the various desks are given below:

- ◆ Shelters for affected people with sanitationfacilities
- ◆ Temporary structure forstorage
- ◆ Kitchens
- ◆ Medicalfacilitie
- ◆ Temporary repairs to damage infrastructure.

District ReliefManagement Team:

Contact Person: ADC & CEO, (DDMA).Ph. No. 9435338548/9854059252

Sl.No	Designation	Department/Agency
1	ADC & CEO, DDMA, Sivasagar	DDMA.
2	Superintendent of Police, Sivasagar	Police Deptt..
3	SDO (C), Nazira	Sub Divisional Office
4	Branch Officer, Relief & Disaster Management (if any)	DC Office
5	FAO, Sivasagar	DC Office, Sivasagar
6	Dy. Director, FCS & CA, Sivasagar	FCS & CA
7	Asst. Director, FCS & CA, Nazira	FCS & CA
8	Circle Officers/Circle officer (A) of Sivasagar, Demow, Amguri, Nazira Rev. Circle	Revenue Circle Office
9	Dist. AH & Vety. Officer, Sivasagar	AH & Vety Deptt.
10	Dy. Controller, Sivasagar	Civil Defence
11	DSWO, Sivasagar	Social Welfare
12	District Coordinator, Sivasagar	NYK

Rapid Damage Assessment and Reporting:

Rapid Damage Assessment Team should be set up immediately after the disaster. It should include Z.P. members, agricultural officer to assess the crop damage, executive engineer of PWD to assess the damaged houses, S.P to maintain the law and order situation, NGOs and volunteer organizations, etc. This team may immediately assess the damage undergone due to disaster and report it to the concerned department to get the immediate relief material from the government and also the foreign aid. Damage assessment procedures are required to avoid litigations and delays in gratuitous relief and compensation, including insurance.

District Damage Assessment Team:

Contact Person: ADC (Revenue) Ph.No. 9957177426

Sl.No	Designation	Department/Agency
1	ADC, Revenue	Revenue Deptt
2	CEO, Zilla Parishad	Zilla Parishad
3	SDO (C), Nazira	Sub Divisional Office
4	Circle Officers/CO (A) of Sivasagar, Demow, Amguri, Nazira Rev. Circle	Revenue Circle Office
5	EE, PWD (B)	PWD (B), Sivasagar
6	Inspector of Schools , Sivasagar	Education
7	District Elementary Education Officer, Sivasagar	Education
8	CEO, APDCL, Sivasagar	APDCL
9	All EOs of Municipal Boards	Municipal Boards
10	Dist. Agriculture Officer,	Agriculture Deptt.
11	Dist. AH & Vety. Officer	AH & Vety Deptt.

District Law and Order Team:

Contact person : S.P., Sivasagar-Ph. No 9707199112, 03772-222124

Sl.No	Designation	Department/Agency
1	Superintendent of Police, Sivasagar	Police Deptt.
2	ADC, Law & Order	DC Office, Sivasagar
3	Circle Officer /Circle Officer (A) (Sivasagar, Demow, Amguri, Nazira Rev. Circle)	Revenue Circle offices
4	Commandant, 149 Bn, CRPF, Joysagar	, CRPF, Joysagar

Deadbody/Carcass Disposal Team:-

Contact Person: S.P., Sivasagar. Ph. No. 9707199112, 03772-222124

Sl.No	Designation	Department/Agency
1	Superintendent of Police, Sivasagar	Police Deptt.
2	JDHS, Sivasagar	JDHS, Sivasagar
3	Dist. A.H. & Vety. Officer, Sivasagar	A.H. & Vety. Deptt.
4	The Chairman/EOs of Municipal Board.	Municipal Administration.

District Media Management Team:-

Contact Person: DIPRO, Sivasagar. Ph. No. 9899936752

Sl.No	Designation	Department/Agency
1	ADC & CEO, DDMA	DDMA, Sivasagar
2	DIPRO	DIPRO, Sivasagar
3	DPO	DDMA, Sivasagar

District Accounts Management Team:-

Contact Person ADC & CEO (DDMA), DC Office, Sivasagar. Ph. No. 9957177426

Sl.No	Designation	Department/Agency
1	ADC & CEO, DDMA	DDMA, Sivasagar
2	FAO, Sivasagar	DC Office, Sivasagar
3	Treasury Officer, Sivasagar	DC Office, Sivasagar
4	Sr. Asstt.,DM (Relief) Branch	DC Office, Sivasagar
5	Cashier	DC Office, Sivasagar

District Coordination Team:-

Contact Person ADC & CEO (DDMA), DC Office, Sivasagar. Ph. No. 9957177426

Sl.No	Designation	Department/Agency
1	ADC & CEO, DDMA	DDMA, Sivasagar
2	DPO	DDMA, Sivasagar
3	File Officer (DM)	DDMA, Sivasagar

6.12 Role of NGOs & Voluntary Organizations:

NGOs and other voluntary organizations are the first to respond before any outside assistance can reach the disaster site. In certain disaster prone areas, a group of young volunteers are being formed and trained to undertake essential tasks which would reduce loss of life and property. NGOs and Voluntary organizations would contribute in the following areas:

- Ensuring communication links both within the community and with the administration.
- Controlling rumors and panic behavior and undertaking confidence building activities.
- Organizing local work teams for immediate rescue, and relief e.g. cooked food, first aid, and assistance in law and order.
- Assisting the handicapped that need special help.
- Guarding major installations and evacuated properties till the administration takes over.

6.13 Circle wise Area Allotment for Disaster Response/Assessment:

AMGURI REVENUE CIRCLE

CHIEF OF ZONAL OFFICER	ADDITIONAL CHIEF OF ZONAL OFFICER
Mrs. Mital Lahon ,Circle Officer , 9435311506	Mrs.Mamun Sonuwal, Circle Officer (A) 99577-27645

NAME OF ZONE & ZONAL OFFICER WITH CONTACT NOS	NO. & NAME OF SECTOR & SECTOR OFFICER WITH CONTACT NOS	NAME OF MOUZA	NAME OF FLOOD AFFECTED VILLAGE UNDER THE SECTOR	NAME OF GAONBURHA WITH CONTACT NOS.	NAME OF LOT MONDOL WITH CONTACT NOS.
Mr. Pankaj Hazarika. Zonal officer (BDO,Gourisagar) 9678104131	Sector No1. Salaguri GP Sri Arup Dutta 9101433075 (Salaguri GP. Secretary)	Salaguri	Ghurasuwa Kumar, Namtipathar, Namtiyal, Belimukhiya, Abhaypuriya, Namdang Kumar	1.Sri Bedakanta Gogoi.(9678347423) 2.Sri Bakul kalita(9954475694) 3.Smt Nila Borah(8435205655) 4.Diganta Baruah(9954370757)	1.Mr.Pankaj konwer (9678784188) 2. Md, Akther Ali (8486250090) 3. Sri Hemanta Sharma (9435205898)
	Sector No2. Rudrasagar GP& Salaguri GP Sri Gopal Bhatt 8638000139 (Rudrasagar GP. Secretary)	Salaguri	AilaHabi, Rudrasagar, Chirakhunda, Garkakhoria, Joysagar, Bharalua, Demowpathar, BezGaon	1.Gyanranjan Bezbaruah (9706950862) 2.Sri Bakul Kolita(9954475694) 3.Sri Jogen Handique(9678971552) 4.Sri Arun Bordoloi(9854451779)	1.Sri Dhankantra Das (9577777863) 2. Md, Akther Ali (8486250090) 3. Sri Hemanta Sharma (9435205898)
Mr. Ankanjyoti Phukon Zonal officer (BDO,Amguri) (9958115827)	Sector no1. Bhunyahat GP& Amguri GP Sri Rajib Sharma (GP, secretary) 9365331270 Sri Kousik Das 9707804252 (Amguri GP, secretary)	Gadhulibazar	Chaudang, Ladoigarh Grant	1.Sri Juram Gogoi(9859983385) 2.Rudra Chutia8011265642 3. PrabhatGogoi8011368280	1.Sri Fatik Gogoi (7896509675) 2.Sri Prodig Bora (9957664714)
	Sector no1. Namtidol GP Sri Naba Kr Borah 9954690445 (Namtidol GP, secretary)	Dupdor	Kachari, Bailung	1.Chittaranjan Dutta8136092338	1.Sri Siddartha Jibon Borah.7896773878
Sri Amarjyoti Tye (EE,PHE) Zonal Officer 9957079424	Sector no2. Barahibari GP Sri Prabhat Phukon 8638212516 (Barahibari GP, secretary)	Dupdor	Borsoyak Dibruwal, Sensuwa	1.Usheswar Saikia9859475561	1. Sri SiddarthaJibon Borah.7896773878 2. Sri Mridul Gogoi 8638893438
	Sector no1. Morabazar GP Sri Bidhyadharr Borah,	Morabazar	Dulia Purnimelia	1.Rabin Dutta8486490643	1. Sri Sarbananda Handique 7099833466

	9957119901 (Morabazar GP, secretary)				
Sri Biman Hazarika (AEE, PWD (R) Amguri)	Sector no2. Charing GP Sri Atul Sakia. 6000351313 (Charing GP, secretary)	Morabazar	Phukanphodia,	1.Satya Gogoi9859464786 2.Harakanta Nath9706438529	1.Sri PallavTaye 8011394410
Zonal officer 9435515375	Sector no3. Bhunyahat GP Sri Rajib Sharma (GP, secretary) 9365331270	Morabazar	Lefera Chaudang, Bolomia Chaudang	1. Sri Rituporna Sharma.9678780840 2. Sri Manuranjan Baruah8812099745	1. Sri Buddhaswar Gogoi 801159150 2.Sri Dilip Kalita 9435204905

Circle wise Area Allotment for Disaster Response/Assessment:

DEMOW REVENUE CIRCLE'S AREA ALLOTMENT FOR RESPONSE

CHIEF OF ZONAL OFFICER	ADDITIONAL CHIEF OF ZONAL OFFICER
Mrs.Phyllis VLH Hrangchal,Circle Officer , 7896118599	Mrs. Mary V Ralsun, Circle Officer (A) 80996-18834

NO. & NAME OF ZONE & ZONAL OFFICER WITH CONTACT NOS	NAME OF MOUZA	NO & NAME OF SECTORAL OFFICER WITH CONTACT NOS.	NAME OF FLOOD AFFECTED VILLAGE UNDER THE SECTOR	NAME OF GAONBURHA WITH CONTACT NOS.	NAME OF LOT MONDOL WITH CONTACT NOS
1	2	3	4	5	6
Zone-1 Smt. Smritirekha Borah ADO 7086072728	Panidhi ng	Secotor -1 Sri Sisupal Deori GP Secretary 8011659212	Dolopa,Milaonkur,Samukjan, Kumarghaon NC Dhondarbam, Mori desang, Nahoronibam,	Sri Umesh Mili 8822432428	Parashmoni deori 6000895137
			Borpathar,Gelapathar,Sapekhati	Sri Ramesh Deori 9577190267	Parashmoni deori 6000895137
			Rajabari	Sri Phanidhar Kachari 8472976757	Smt. Manalisha Mili 7002729584
			Na-bil,Rupohibam,Satghoria,North Rupohibam	Sri Muhinanda Mili 7086489653	Tina panging 8638220027
	Panidihi ng	Sector-2 Sri Khirud Borgohain GP Secretary 9957640333	Gohainpathar,Noujan, Rudrakhyabam	Sri Muhinanda Mili 7086489653	Tina panging 8638220027
			Santipur,Ghelapamri,Lakhimipathar	Sri Muhinanda Mili 7086489653	Tina panging 8638220027

			Narayanpur,Owtola,MajGaon,UjaniOwtola	Sri Muhinanda Mili 7086489653	Tina panging 8638220027
Zone-2 Smt Gitimoni Hazaraika Sonowal, AEE, W/R 9401545388		Sector-3 Smt. Hema Gogoi GP Secretary 9678790554	1No. Rupapur,2No. Rupapur,Sigadobi,Sonapur	Sri Muhinanda Mili 7086489653	Tina panging 8638220027
			Debapur,1No. Rupohibam, South Rupohibam,Na-Pathar	Sri Muhinanda Mili 7086489653	Tina panging 8638220027
			Bor Gaon,Borguri Block,Bhagyapur (1 & 2 No.)	Sri Muhinanda Mili 7086489653	Tina panging 8638220027
			2No. Araltoli,1No. Rupohibam	Sri Muhinanda Mili 7086489653	Tina panging 8638220027
Zone-3 Sri Arun Gogoi BDO, - 8011259303	Nitaipuk huri	Sector -4 Ramesh Borah Gp secretary 7896367431	Dehing Kalghar,Gelgeli Teteliguri	Sri Tikheswar Taw 9132945859	Monalisha Mili 7002729584
			Bhekurichapari,Miripathar, Lason,Laibil	Sri Trailukya Taid 9864510690	Monalisha Mili 7002729584
			Bhakelai, Konwar dhingia, Gelgeli	Sri Munin Dihingia 9707495613	Sri Maniram Gogoi 9954216376
			Raichai Gaon, Kenduguri	Sri Jagdish Singh 9707495625	Sri Maniram Gogoi 9954216376
			Sukanpukhuri, Deudubi	Sri Gunen Buragohain 9085848256	Sri Moniram Gogoi 9954216376
		Sector -5 Sri Uma Changmai GP Secretary 6000985411	Nahat Groimari, Bandar Mari	Sri Rebot Gogoi 9365394463	Sri Tirtha Das 8011826335
			Gamiri Gaon, Chakalpathar	Sri Hemanta Kakoti 7576085933	Sri Maniram Gogoi 9954216376
			Bogpara ,Duponi Pathar, Garhbhoga, Baputigarh,Bogoili pathar	Sri Utpal Bhuyan 9859790914	Sri Tirtha Das 8011826335
		Sector -6 Smt. Hema Gogoi 9678790554	Niataipukhuri, Duwarisigha	Sri Bharat Bhusan Baruah 8399058873	Sri Babul Dutta 9954432768
			Dihingia, Garukhuty	Sri Ajit Hazarika 7576843957	Sri Babul Dutta 9954432768
			Bhatgaz, Gohain gaon, Paruliguri	Sri Jatin Baruah 8471898864	Sri Babul Dutta 9854892099
			Ahom Pathar, gohain Gaon	Sri Lekhok Hazarika 7578022147	Sri Babul Dutta 9854892099

Zone-4 Sri Dipak Saikia,CDPO 9365132204	Thowra	Sector 7 Sri Ranjan Borgohain GP Secretary 9954742786	Chamarajan,Charugua Grant,Majumalia, DemowmukhGohainGaon	Sri Nandeswar Gogoi 9854562449	Purnima Gogoi 8471901873
			KoibortaDoloni,Bakulduba,Dhyan Gaon, Dadhra,Araltoli, Jiamari, Kasuani, haluating grant,sarupalengi,	Sri Jadumoni Borah 9678307039	Purnima Gogoi 8471901873
		Sector 8 Sri Bipin Konwar GP Secretary 8638079793	DesangDeroi,Saruderoi, Bor Deroi, Rajan Bagan, Rajabari	Sri Jonak Singh Rajput 7576848919	Sri Sanjay Mili 9864095652
			Rajmai Grant, Bongali Gaon, Heloidari gaon, Athabari	Nabajit boruah 8011573329	Sri Tirtha das 8011826335
		Sector 9 Sri Panidhar Deori GP secretary 9954433660	Laguabari, Kachari pathar,dhundarmukh, nahoranihabi	Sri Harakanta Gogoi 9678808257	Sri Tirtha Das 8011826335
			Masoi, Khongia grant,	Sri Nabajit Boruah 8011573329	Sri Megha Baruah 7002490157
		Sector 10 SriSmt. Minakshi Konwar Gp secretary 9401664253	Kaliapani, Demow Grant, Ekorani, Athabari Bhalukaguri, Kthalgurui, Borbam, Changmai Gaon, dehajan habigaon	Sri Mridul Gogoi 9859091321	Sri Narendranath Phukan 9954586609
Zone-5 Sri Panei Wangnow SDE, APDCL 7002179563	Bokota	Sector 11 Sarat Ch. Borgohain GP Secretary 7002515154	Khamon,Khanikar,2No. Konwar	Sri Biren Gogoi 7896195485	Sri Uttam Gogoi 9435205906
			Ekoratoli,FekelaniHabi, PathalialKoibarta	Sri Dipeswar Chutia 8876448875 Sri Chandra Dowari 9508529724	Sri Uttam Gogoi 9435205906
		Sector 12 Priyo Sensua Gp secretary 8638265824	Dehingia,	Bijoy Dehingia 9957963354	Sri Uttam Gogoi 9435205906
			Borbil, Dehingia Gaon	Bijoy Dehingia 9957963354	Sri Uttam Gogoi 9435205906
			Jabalating.	Bidya Konwar 9613075479	Sri Uttam Gogoi 9435205906
		Sector 13 Priyo Sensua GP secretary 8638265824	Boropial Habi,Deoriting, Potia	Mohendra gogoi 9859796118 Sri Ramen Borah 9954380598	Sri Uttam Gogoi 9435205906
			Kukurachara, jalukoni	Sri Rajen Gogoi 9959401256	Sri Rinku Mohan 9957742334
			Chutia Katoni, Chandbasa, Chaklapathar, Borpial	Sri Snjit Molia 7896341891 Sri Milon Koiri 9954380492	Sri Maniram Das 9435155763

		Sector 14 Sri Amit Rovi GP Secretary 9859159592	Bhakat Gaon, Bordeodhai, Japisajiya	Sri Dipak Konwar(9954081918), Sri Bhuban Baruah(7896852817)	Rubul Borgohain 7002858266
			Holguri, Amlaguri, Mohkhuti	Sri Utpal Phukan 8721073788	Sri Rinku Mohan 9957742334
			Nakatoni, Dimaruguriya	Sri Prodip Mohan(8011577706), Sri Deben Gogoi(9957850482)	Rubul Borgohain 7002858266

Circle wise Area Allotment for Disaster Response/Assessment:

SIVASAGAR REVENUE CIRCLE' S AREA ALLOTMENT FOR RESPONSE

CHIEF OF ZONAL OFFICER	ADDITIONAL CHIEF OF ZONAL OFFICER
Dr. Jiwan Krishna Goswami,Circle Officer 9864351872	Smt. Chinmoysmrita Chutia, Circle Officer (A)8638882924

Zone & Zonal Officer	Sector & Sector Officer	Name of Mouza	Name of flood affected village under the sector	Name of gaonBurah	Name of LatMondal
Zone 1 Sri Pankaj Hazarika M No :- 9678104131 BDO Gaurisagar	Sector :-1 Dikhowmukh GP, Dinish Dutta, Secy, Dikhowmukh GP, 8011652421	Jokaichuk	1 NORupahimukhMiri	RameswarTaye, 9954312857	GulenurRohman, 7002276528
			2 NO RupahimukhMiri		
			Rupahimukh Kumar		
			Rupahijan Block		
			GowalGayan	Rubil Sadhanidar,9859342863	Putul Mohan, 9435157967
			Teliadunga NC	RameswarTaye, 9954312857	
			Teliadunga		
			MoglowPukhuri		
			Janmiri	Champak Saikia,7896082316	
			Bharalua		
	Na-KatoniKalugaon	Arun Ch. Bora,8753949935	Lakhyajit Dutta, 6001857141		
	Sector-2 Kuwarimari GP, Juri Borah, Secy. Kuwarimari GP, 9954973735	Jokaichuk		MitongNakatoni	JitenNath, 9707495546
				1 No Khula Grazing	
				2 No Khula Grazing	
			3 No Khula Grazing		

			Haatighuli			
			Patuachala			
	Sector:- 3 Khanamukh GP, Pradip Borah, Secy. Khanamukh GP ,9101355676	Jokaichuk	DibrualChaudang	Gulap Das,9954384839	Mahmudul Hasan, 9435649162	
			Bamun Moran	Munindra Neog, 9577584799		
			Jarabaripam			
			Bhitarual Nora	Rajib Konwar,9954977285	Ananta Borgohain, 8638069886	
			Dighalijan			
			Majnora	Pawan Gogoi,8011571887		
			Norakonwar Bailung			
			1 No Chintamonigarh	Simanta Gogoi,9577844995	Gulenur Rohman, 7002276528	
			2 No Chintamonigarh			
			Tipomia			
			Charaiduba			
			Motiari PGR			
			1 No MoutGharphalia	Jyotimoni Dutta,9577080423		
			2 No MoutGharphalia			
			NapamBukajan			
	Kharkhari					
	Sector:- 4 Hatighuli GP, Pradip Borah, Secy. Hatighuli GP, 9101355676	Jokaichuk	Kharadhara	AtulBaruah, 9577251796	Ranjit Bora, 6000750615	
			Dhanekhowa			
			Dicial	Sanjib Bharali,9127012288		
			NamdongiaBongali	Arun Ch. Bora,8753949935		
Zone 2, Smt. Chinmoysmrta Chutia, ALRS M. No :- 8638882924 Circle Officer (A) Sivasagar R.C	Sector:- 5 Santipur GP, Jiten Gogoi,Secy. Santipur GP, 8638990234	Konwarpur	Bheselimari	Nobul Borah,9957252963	Ranjit Das, 9954479066	
			Bukabeel			
			Gatanga Pathar			
			Gushkota			
			Chungia			
			Fakum Kumarfadia	Biren Borah, 9957407119	Dipak Dutta, 9854028632	
			Shiripuria			
			Chungia			
			Koijan			
			Phukanphodia	Nobul Borah,9957252963		
	Jagarahabi					
	Dighalihabi					
	Sesurkhowa	Biren Borah, 9957407119				
	Sector:- 6 Konwarpur GP, Ghana Kt. Neog,Secy. Konwarpur GP, 9435675010	Konwarpur	Boliaghat Part 1	JitenSaikia, 8011650607		Nobin Gogoi, 9678243270
			Boliaghat Part 2	Md. Amnatddin, 9854426026		
			JograhabiMamolMiri	SusmitaPegu, 9864385283		
			Nowjan	MineswarSaikia, 8486291331		
			Nowjan Block			
			Garkush			
			Loraputa			
			Karigaon	Smt. NavajyotiSaikia,		

			Gohainpathar	9678151961	
			Sensua	Md. Abdul Rohman, 9854269371	
	Sector:-7 Chaulkora GP, Bulen Gohain, Secy., Chaulkora GP 8471803808	Konwarpur	Konwarpur PGR	MineswarSaikia, 8486291331	Rubul Dutta, 9954280144
			Chenimora		
			1 No Chalukora (Part A)	PradipPhukan, 7896528456	
			1 No Chalukora (Part B)	JitenDuwarah,7896501178	
			Moliabheta		
			Moutbari	RupaliKalita, 9957079472	
			Dhupaboria	DebajitHatimuria, 9954266616	
			Cholapathar		
	Sector:-8 Desangmukh GP, Saurajit Baruah, Secy. , DesangmukhGP, 7002426404	Konwarpur	Afala NC	TorjuramMili, 9707495511	Duleswar Dutta, 9864957390
			Garnhanga NC		
			Chitaldubi		
			Ligiribari	Rupeswar	
			Ligiribari NC	Panging,8011635161	
			Aliciga	Khiruj Yein,9954765154	
			Ajarguri		
			BolomaKoibatra		
	Sector:- 9 Panbesha GP, Pradyut Gogoi, Secy. Panbecha GP, 9954265351	Konwarpur	BolomaMiri		
			Tantipathar	DebajitHatimuria, 9954266616	Baikuntha Buragohain, 9954431679
			Panbecha		
			Lepai	Nakul Ch. Hazarika, 9707868514	
			DigholDorioli	JayantaMili, 9957429148	
			Kopowting		
			Dhuliahabi		
			PatraChetia	LedinChetia, 9854817884	
			LongsaiHabi		
			BagalHabi		
	Kathpar	RupaliKalita, 9957079472			
	MotokGohain	SashiBuragohain, 9707495595			
Sector:-10 Desang Dhai Ali GP, Chandra Kr Borah., Secy. DesangDhai Ali GP, 9365379934	Konwarpur	BanmukhChutia	ToramoniChutia, 9957802336	Ranjit Das, 9954479066	
		BanmukhDihingia	Bimal Ch. Gogoi,8812819737		
		2 No Mothadang			
		2 No Chaulkora			
		Barhoiting	JayantaMili, 9957429148		
		Dimowmukh			
Sector:-11 Betbari Gp, Arup Buragohain, Secy. Betbari GP, 7002272636	Betbari	ChetiaKoibatra	SantanuChetia, 9957786261	Upasana Bora, 7002089268	
		LuthuriChetia			
		Da-Gaon	Bul BorpatraGohain, 9678432840		

	Sector:- 12 Kheluwa GP, Md. Muzubur Hussain,Secy Kheluwa Gp, 8638003291	Betbari	Kheluwa	Tilok Hazarika,9957669114	Diganta Baruah, 9678037393		
			Dimual				
1 No Konwar			Jadu Konwar,8720923503				
Bhadara			Bul BorpatraGohain, 9678432840	PobonHandique, 8133053017			
Kataki Koch							
BorpatraGohain							
Chengelebari							
Gandhia							
Sector:-13 LachitGP,Lachit Baruah, Secy., lachit GP, 9435675010	Betbari	Dowari	PranjalMoupia, 9954714297	Lakhyajit Dutta, 6001857141			
		Mout					
		Nimaijan	Bijit Gogoi, 9864358540				
		2 No Konwar	Jadumoni Baruah,9954475534				
		Tamulipukhuri	Bijit Gogoi, 9864358540				
		Bhadhara					
		Sector:- 14 Desangpar GP,Saujit Baruah, Secy., Desangpar GP, 7002426404	Betbari		Nowjan	KrisnaKt Dutta, 9678243450, Numal Changmai,8011169775	Mukesh Mili, 9854592099
					Gohain		
Joyrapar	KrisnaKt Dutta, 9678243450						
Changmai	Numal Changmai,8011169775			Pankaj Khanikor, 9101830446			
Merbil	Ajimuddin Ahmed, 7086350514						
KowamoraHandique							
Akhoiphutia							
Katonipar	Md. MukibulRohman, 8011763855						
Sector:-15 Rudrasagar GP, Gopal Bhatta, Secy., Rudrasagar GP, 9954422789	MetekaBongaon	Pathalial	PrasantaHazarika, 9954708478	Sahidur Shah, 8811810970			
		Bhatiapar	Parama Das,7896316894				
		Bongaon					
		Sensua	BinudGogoi, 9707495521	Pabir Phukan, 9613357826			
		Lahingia					
		Mothadang					
		Rupahibil					
		Rupahipathar	Md. SaifatUllah, 9678158872				
		Dicial Dhulia	Padmeswar Das				
		Jula	Mintu Dutta, 9707495512				
		Na- Bhangania	BikashBharali,9957304340	RiyanMomin, 9706809972			
		Salaguria					
		MetekaPathar	PabanGogoi, 9678855931				
		Kurulakotia	JayantaMadhabChutia, 9401188314				
		HaluaBhakat					
		Sector:-16	Nagarmahal	Dui Ali	PalashPratimGogoi,	Nipen Bharali, 9508496118	

	Nagar Mahal GP, Jatin Gogoi, Secy., Nagarmahal GP, 8638990234		Pachipathar	9864463518	
			Komarfodia		
			Arjunguri	Md. Imdadul Islam, 9707495516	
			BailungPathar		
			DeoliaKhat	PalashPratimGogoi, 9864463518	
			NamtialPathar		
			Khatopathar		
			Saivasagar Town Part-I to VII	N/A	BinudGogoi, 9953907314
			Saivasagar Town Part-VIII to XXI	N/A	Ananta Borgohain, 8638069886
			Na-Ali Christian Gaon	MD. Jalaluddin Ahmed, 9678479538	

Circle wise Area Allotment for Disaster Response/Assessment:

Nazira Revenue Circle

Sl no	Nane of ZONE	Name & Designation of Zonal Officer	Contact number
1	Nazira	Vanlal Limpuia Nampui,ACS	8011595048

Sector wise details:

Sl no	Sector	Gaon Panchayat	Sector Officer	Cluster (Most Vulnerable Areas)
1	Sector 1	Borphukan GP Dulakakhoria GP Na-Pam Baruwati GP	Sri Dulu Gogoi <i>Na-Pam Baruwati GP Secretary(9854851481)</i>	<u>Na-Pam Baruwati GP</u> 1. DEOPANI GOHAIN GAON
2	Sector 2	Geleky GP Na Pukhuri GP Peoli Phukan GP	Sri Azizur Rahman Hazarika <i>Peoli Phukan GP Secretary(9435216214)</i>	<u>Peoli Phukan GP</u> 1. Kachari Gaon 2. Handique Gaon
3	Sector 3	Rajabheta GP Mackeypur GP	Sri Upen Borah <i>Mackeypur GP Secretary</i>	<u>Rajabheta GP</u> 1. Bamunpukhuri TE

		Nazira GP	(8638401898)	<u>Nazira GP</u> <ol style="list-style-type: none"> 1. Hulal Kalita 2. Mout gaon 3. Nazira Town 4. Chandbesa Handique
4	Sector 4	Borboruah GP Khatkhati GP Joymoti GP	Sri Khagen Chetia <i>Khatkhati GP Secretary(8638341685)</i>	<u>Joymoti GP</u> <ol style="list-style-type: none"> 1. Mothiasiga Goan 2. Mechagarh Gohain Gaon 3. Buragohain
5	Sector 5	Romoni GP Bihubar GP Rohdoi Pukhuri GP	Srmti Maloy Kakoti <i>Romoni GP, Secretary,(9864645995)</i>	<u>Rohdoi Pukhuri GP</u> <ol style="list-style-type: none"> 1. Chetia Handique 2. Bengmuria Konwar Gaon
				<u>Romoni GP</u> <ol style="list-style-type: none"> 1. Bailung 2. Bali gaon 3. Chuladhara 4. Miri gaon
6	Sector 6	Bantung GP Lengibar GP Sukafa GP	Sri Sukheswar Gogoi <i>Lengibar GP Secretary,(9678242383)</i>	
7	Sector 7	Phulpani Boruah GP	Sri Malay Kakati <i>Simaluguri GP Secretary(9864645995)</i>	<u>Simaluguri GP</u> <ol style="list-style-type: none"> 1. Tipomia 2. Borduwamukh 3. Luthuri 4. Simaluguri Town
				<u>Phulpani Boruah GP</u> <ol style="list-style-type: none"> 1. Nowholia 2. Dihingia 3. Na Mati

Circle wise Area Allotment for Disaster Response/Assessment:

Sonari Revenue Circle

CHIEF ZONAL OFFICER	Smti. Namrata Das, ACS, CO, Ph No 8486974467
ASSISTING OFFICER	Sri DhrubaJyoti Gogoi, Field Officer (DM), 9613748358

NO. & NAME OF ZONE & ZONAL OFICER WITH CONTACT NOS	NO. & NAME OF SECTOR & SECTOR OFICER WITH CONTACT NOS	NAME OF MOUZA	NAME OF FLOOD AFFECTED VILLAGES UNDER THE SECTOR		NAME OF GAONBURHA WITH CONTACT NOS	NAME OF LOT MONDOL WITH CONTACT NOS
1	2	3	4		5	6
KHELUWA ZONE BDO KHELWA DEV. BLOCK Sri Chandan Kalita, ALRS Contact No 8472874702	Garhgaon G.P Sri Pranab Gogoi, GP Secy., Contact No 7896699127	Silakuti	1	Panibil	DIGANTA DUTTA 82557-31256	Sri Debajit Saikia 9864230439
			2	Ramu	DIJEN BORGHAIN 8134897512	
			3	Lunpuria	Manuranjan Borah 8011503845	
			4	Khanikor	PURNANANDA SAIKIA 6003844425	
			5	Borkola Gargaon	RUBUL PHUKAN 96781-53430	
			6	Bhutorbari Ting	RANA RAJKONWAR 94357-84845	
			7	Deodhai Gaon	RUBUL PHUKAN 96781-53430	
	Silakuti G.P. Sri Jadav Dihingia, GP Secy, Contact No 7399918246	-Do-	8	Ghurachuwa	JUN GOGOI 80110- 58328	SRI HORI DAS 6003470843
			9	Dighol Panchi	JUN GOGOI 80110- 58328	
			10	Tipomia	BROJEN GOGOI 73996-57058	
			11	Mout	CHAMPA GOGOI 78967-28370	
			12	Rajabari Grant	CHAMPA GOGOI 78967-28370	
			13	No. 1 Konwer	JUGEN KONWAR 7896263230	
			14	Bhajoni	Sri Robin Borah 9365163643	
			15	Silakuti Bhakat	Sri Robin Borah 9365163643	
KHELUWA ZONE BDO KHELWA DEV. BLOCK	Lakwa GP	-Do-	16	Abhoypuria	Manuranjan Borah	SRI RINGHAM

Sri Chandan Kalita, ALRS Contact No 8472874702	Sri Pranab Gogoi, GP Secy., Contact No 7896699127				8011503845	RAYJUNG 8638368334
		-Do-	17	Lakuwa Chah Bagicha & BheluguriDubi	Rana Rajkonwar 9365968485	SRI ALAM ULLAH 7002929147
			18		Brojen Chetia 9954538370	
			19	Dihingia Konwer	RANA RAJKONWAR 94357-84845	

6.14 ROLE OF CHIEF ZONAL/ZONAL/ SECTOR OFFICER (CIRCLE OFFICER/ BDO etc.):

For proper division of tasks during disasters, the district is divided into zones and sectors. The Zone/ Sector Officers receive weather/flood warning from SEOC/ DEOC, T.V. Radio/C.W.C. etc. Immediately on receipt of warning they will act as follows:

- They will depute Sub-Zone Officers to their appointed areas.
- Warn the people especially in low-lying areas through Lot Mandal/ Goanburah/ Ward Members/ Home Guards/ Religious Places/ Volunteer Organizations by beat of Drums in the villages and local markets.
- If the devastation is large loudspeaker may be used for dissemination of the messages and alert the people.
- They will assess and locate the nearest (cyclone) relief shelters and school building for evacuating the people.
- They will arrange vehicles/ boats (power boat & country boat) to shifting the people to the shelter point;
- They will assess the requirement of foodstuff, medicines, fodder etc. and take necessary measures accordingly.
- Co-ordinate with Line Departments for early restoration.
- Evacuate people from low-lying areas if situation so warrants. For this they may enlist
- Co-operation of local Youths, volunteers, Nehru Yuva Kendra and Marwadi Munchetc..
- keep the Government power and country boats ready in vulnerable points and appoint boatman for the country boats.
- They should see that sufficient quantity of rice/wheat/Kerosene oil/Match Boxes/fuel etc., are made available through retail sale center and local markets.
- To take steps to guard the weak and vulnerable points in embankments through VDP, Home Guards and Police constables etc.
- If situation so warrants, start distribution of emergent relief in marooned areas after obtaining approval of Deputy Commissioner concerned.
- There may be necessity of more vehicles for undertaking rescue and relief operation. In such circumstances they will immediately contact the District Transport Officer.
- Apart from Govt. Country boats there may be necessity of private country boats. In such cases the Zone and Addl. Zone Officer may hire private country boats under intimation to DEOC.
- To keep DEOC informed about the situation and relief measures.
- To assess damages through field staff and submit preliminary report within 3 days of the occurrence of the calamity.
- To assess detailed damage and submit final damage report to District office
- The Circle Officers will assess damage to the private houses through Sr BDOs/ BDOs staff deputed from other offices and Disaster Management Committee. After assessment of damages they will conduct at least 10% test check to ensure correctness of the enumeration. Sr BDOs/ BDOs and other officers deputed from different offices may also be engaged for check. After final assessment, proposal is to be sanctioned by Circle Officer concerned and submitted to Deputy Commissioner for approval requirement of funds.
- In case of human casualty, the Circle Officer concerned will submit report to Deputy Commissioner in 24 Hrs, for consideration of sanction of ex-gratia.

CHAPTER -7

RECOVERY & REHABILITATION

Recovery framework identifies four principal overlap/inter-relationship components as indicated in Fig below-

7.1 Social recovery:

This recovery component emphasizes at a level of individual's personal support, access and basic function needs, shelter needs, linkages with social network, physical health and emotional well-being, livelihood, redefining the role in the society, financial assistance to meet immediate needs and recovering loss/damage.

7.2 Economic recovery:

This component aims towards return of economic and business activities by identification of catalytic agents that can bring in stabilization as well as growth prospects to the affected communities (micro economy) and regional economy (macro economy). Economic recovery includes individual person/household (per capita income, employment, education, uninsured damage/loss, insurance claims etc), government, private/industry sector, trade and commerce. This includes assets, flow of goods and services, market potential of products and securing the confidence among the trade linkage.

7.3 Infrastructure/Built Environment recovery:

Infrastructure/ built environment recovery includes repair and reconstruction, strengthening and retrofitting, replacement or newly built of elements such as all types of buildings (residential/commercial/government/private/critical category type), important structures (embankments, levees, reservoirs, dams etc), utility and services (water supply, sewage, power, telecommunications, transport and associated infrastructure).

Quick restoration of basic services leads to maintain the functioning of the community. Stabilizing basic infrastructure/built environment functions minimizes health and safety threats which otherwise may jeopardize the recovery effort and increase the timeline of recovery. Additional/temporary systems can also be brought in as interim arrangement to minimize service disruption.

Interconnectedness between society and infrastructure system is significant. In order for community to be resilient, communities have to be backed with resilient infrastructure systems.

7.4 Environment recovery/restoration and protection of natural and cultural heritage resources:

Floods, landslides, earthquakes, erosion, chemical/hazardous release all cause significant changes/damage in the environment. Catastrophic events are also known to cause permanent landscape changes. The State of Assam is rich in its biodiversity and is home of natural and cultural properties, including world heritage list sites.

Natural environment recovery includes restoration of environmental infrastructure, regeneration of biodiversity (flora and fauna), natural resources, treatment or safe disposal of contaminated land/water caused due to hazardous material spill, and management of waste and debris.

Culturally significant sites and heritage properties requires implementation of various measures and is not limited to protection of sites after a disaster, stabilize the condition in the site (*temporary shoring*) before handing over to officials of Archaeological Survey of India. Preservation of cultural heritage should be factored as a part of the community recovery efforts (communities who stay in close proximity to the site and whose livelihood is dependent on the tourists/visitors to these properties) and in accordance with the guidelines / laws on preservation.

7.5 Institutional Mechanism for Recovery:

In the aftermath of a major disaster (affecting one or several districts) the State Government will establish an efficient and transparent relief administration mechanism to handle long term recovery and reconstruction. If required, the SEC may decide to put up a mechanism such as establishment of a Recovery Committee with Secretary of select Departments as Members. In order to provide a strong leadership and coordination, SEC may also appoint a Relief Coordinator. Table below indicates the name of the State Department with the capability to take the role of primary responsibility in dealing with specific components of the recovery framework.

Recovery component lead role	Department
Social Recovery	Social Welfare Department
Economic Recovery	DDMA in consultation with line dept.
Infrastructure Recovery	Public Works Department
Environment Recovery a. Natural environment b. Natural and cultural heritage properties	a. Environment and Forest Department b. Department of Cultural Affairs

In the event of an emergency affecting one or several local areas within the District, DDMA will convene a meeting to discuss recovery implications with support from line departments and ESF's already identified in the DDMP. The CEO of DDMA will be responsible for providing the leadership and coordination and laying out the recovery time line, execution plan, monitoring progress and further reporting to SDMA. Recovery at a city level will be managed by the Local City Government. In rural areas the District Authority will continue to coordinate heavily with the local authority on recovery efforts.

This is a very important aspect of the district disaster Management Plan to restore the incident affected area back to its normalcy by way of taking up the restoration and reconstruction activities in the area. The strategy adopted for this as per the emergency functions assigned to the department at the district level and nodal departments will be as below:-

- 1) Short Terms Reconstruction activities
- 2) Long Term Reconstruction Planning

7.6 Short Term Reconstruction Activities:

The nodal departments which are assigned the responsibilities of reconstruction and restoration activities shall perform these activities and restore the minimum basic infrastructure in the area which is vital for sustaining human life in the area. These departments are PWD, PHE, APCDL V.A and husbandry Water Resource, DRDA, Urban Development. The following construction /restoration activities shall be taken on priority:-

i) Restoration Of Basic Infrastructure :- This include the restoration of roads, bridges , drinking watersupply, electricity, communication network and roads/ paths leading to the villages on priority basis taking minimal time so that other activities be taken on the priority. The above departments and the other nodal agencies which have been assigned these activities shall prepare their departmental plans for such restoration and reconstruction.

ii) Restoration/ Repair of the lifelines/critical buildings: -Another short term activities shall be to repair /reconstruct the life lines buildings /critical buildings which are necessary for treating the affected people or rehabilitating in these buildings as shelters. These buildings shall be identified by the concerned Village/Ward level Disaster Management committees and list shall be forwarded to the DDMA. Mainly these buildings shall be the hospitals. Schools, community centres, offices of C O, BDOS, etc.

iii) Restoration of the Damaged Houses: -The govt. will assist the people to get their houses repaired by the agencies In the minimum time span so that they are able to return to their normal life cycle.

7.7 Long Term reconstruction Plan:

Once the minimum basic infrastructure and the buildings repaired or restored the departments at the district level shall take immediate action for long term reconstruction of the area and all the elements which are necessary to minimize the vulnerability of the fresh construction shall be incorporated in the plan and implemented properly. This will include the reconstruction of whole basic infrastructure if it has been damaged completely or beyond repair.

7.8 Financial Grant & Provisions:

For restoration of the damaged buildings /houses either the state govt. has to make provisions for financial grants or the following strategy can be adopted

i) Risk Transfer (Insurance of Buildings) :- Either the houses or the buildings should be insured in the district Sivasagar either by the owner or through the state govt. and on damage the return so received from the Insurance companies shall be utilized for reconstruction.

ii) Short Term Loans:-The govt. should extend the facility of short term loans to the affected families on subsidized interest rates.

iii) Assistance/financial aid:-The govt. may provide the assistance /aid to the affected families may be through the existing schemes like Indira AwasYojna or SDRF etc.

iv) **Grants** :- Other grant as per Assam Relief manual will be given to the effected family which is as follows

1. Ex gratia grant
2. Rehabilitation grant

7.9 Medical Rehabilitation:

The persons who have witness the disaster might have been passing through the trauma or agony of losing their near and dear ones as well as the wounds they have received and the mental stress through which they are passing through can't be imagined by the other, and psychological rehabilitation may be necessary.

i) Physiological Rehabilitation: - The Chief medical officer Sivasagar shall constitute the appropriate teams which will visit the specific areas and regularly medically examine the persons so affected and will give the treatment.

ii) Psycho-social interventions:- Another intervention required on behalf of the CMO shall be the psychological treatment to the affected persons who have witnessed the trauma of the disaster.

CHAPTER-8

STANDARD OPERATING PROCEDURE (SOP)

The vulnerability of District Sivasagar to various hazards is HIGH Therefore to reduce the risk associated with these hazards it is imperative on all the govt. departments, agencies and people at the district level to work out in planned and integrated manner to reduce/mitigate the effect of such disaster. The planned and integrated approach is only possible when we will have clarity of our roles during different cycles of Disaster management i.e. Pre disaster Phase, disaster phase, post disaster phase. Therefore keeping in view the SOP of different stages of disaster management cycle is to be prepared by all govt. departments and the same is to be incorporate in the respective departmental plan.

The SOP formulated by Revenue and Disaster Management Department and Assam State Disaster Management Authority and the DDMA is the implementing authority at the District level shall be as follow:-

8.1 Nodal Authority

DDMA will be Nodal Authority for interacting with the line Departments (Both State, Central Govt. Departments and authorities/corporation etc.) through DEOC and compiling all data for the disaster and declaring the disaster level whether it is the district level disaster or the sub divisional level.

8.2 Preparedness Function:

- Establish the infrastructure of DEOC and maintain it in a state of readiness as 24x7
- Train personnel for the management of the DEOC functional for 24x7.
- Ensure the basic facilities for the personnel who will work at the DEOC.
- To co-ordinate the preparedness functions of all the departments.
- Submission of annual plan and report DDMA, ASDMA .
- Establish communication link with all the stakeholders at all levels for the purpose of receiving and sending the warning and information exchange through DEOC.
- Establish communication with SDRF.
- Daily reporting system of river water level.
- Maintenance data base of call register on 1077.

8.3 Mitigation

- ✓ Ensure that the structural and non-structural measures are being taken by all the line departments considering Disaster resistant technologies.
- ✓ Ensure that the funds allocated under **State Disaster Response Fund** are being utilized properly for the said purpose.
- ✓ Establish warning system between the DEOC and the high risk zones.
- ✓ Monitor implementation of the construction norms (Disaster Resistant Technology) for all types of construction and building.
- ✓ Ensure that the departmental plans at the district levels are prepared and updated by all the departments.
- ✓ Ensure that the disaster management plan is being shared and disseminated by the entire department at all level.

8.4 Alert & Warning

- Maintain contact with the warning agencies and gather all possible information regarding the alert and dissemination of the same to the earliest to all .
- Ensure activation of the DEOC.
- All the ESFs to be activated and advised to be remain in the state of readiness.
- All assessment reports to be prepared and sent to the SDMA.

8.5 Response:

- To activate the DEOC during the emergency situation.
- To ensure the presence of all the departments in the DEOC.
- To declare the disaster as District Level keeping in view the damage assessment report received from the Rapid Damage Assessment Team.

- To distribute the relief to the affected families and rehabilitation in the shelter homes.
- Coordinate with the SDRF/NDRF, Army deployed for search and rescue.
- Convene meeting with NGO for coordinating the relief search and rescue operations.

8.6 Recovery & Rehabilitation:

- Ensure preparation of the recovery and rehabilitation plan as per the Guidelines issued by the SDMA (Assam Disaster management Manual).
- Keep the SDMA informed of the situation through DEOC.
- To disburse the State Disaster Response Fund to different agencies for regenerating the infrastructure resilient to disaster.
- To provide Rehabilitation grant and Ex gratia as per Assam Disaster management Manual.

8.7 SOP for Relief Camp Management:

(This SOP is valid for all the Govt. officials within the Sivasagar District Jurisdiction only).

Relief Camp Management: Camp management is dynamic in nature and strives for promoting a holistic approach for physical, psychological, cultural, social and emotional well-being of camp inhabitants by establishing and maintaining an inclusive overview of many aspects and stakeholders involved in the life of a camp.

Therefore the following guidelines have been formulated to assist district and sub-divisional civil administration and also to non-state sector and civil society for effective and smooth management of relief camps. These guidelines are illustrative and decisions may be taken by the Camp Authorities as per demand of the situation, within the larger framework of guiding principles incorporated in the manual.

Setting up of a Relief Camp:

- a) On receipt of report from Revenue officials, the DC/SDO(C) will order to set up a relief camp at pre-decided location as per District/ Sub-divisional disaster management plan. As far as possible, relief camps should not be set up in educational institutions.
- b) In case new location is to be selected for the camp due to unavoidable circumstances, following points should be considered for arriving at a decision.
 - Camp should preferably be set up in an existing built up accommodation like a community hall.
 - It should be located at a safe place which are not vulnerable to landslides, flood etc.
 - It should be accessible by motor vehicles, if possible.
 - Adequate space for roads, parking's, drainage, should also be there.
 - The area should not be prone to endemic disease like malaria.
- c) Wide publicity should be given about the location of the camp and affected people should be evacuated and brought to the camp directly.
- d) Emergency relief materials which include drinking water, food, bedding (mattress, sheets & blankets), baby food, mosquito repellents etc. should be arranged as early as possible.
- e) Control room/ help desk should be setup in the relief camp immediately.
- f) Proper planning and preparedness to make the arrangement smoother.

Shelter

- a) The shelter should be such that people have sufficient space for protection from adverse effects of the climate.
- b) Ensure sufficient warmth, fresh air, security and privacy for their health and well-being.
- c) The covered area available per person should be on an average 3.5 to 4.5 square meter.
- (d) Each family should be provided separate tent, if possible.
- (e) In warm & humid climates, proper ventilation & protection from direct sunlight must be ensured.
- (f) If plastic tents or sheeting are available, provision of an insulating layer or a double skinned roof may be considered.
- (g) Tents should not be constructed too closely together and reasonable distance should be kept between the camps to provide some form of privacy.

- (h) Priority should be given to widows and women headed households, disabled and elderly people in tent/room distribution.
- (i) Temporary shelter should neatly be planned and made.
- (j) Tents with slanting sides should be avoided as they leave no space for mobility. Tents with ventilation facilities may be provided to the people.

General Administration of the Camp

- (a) One responsible officer preferably CO/ASO should be designated as Camp Officer by the DC/SDO(C) who will ultimately be responsible for general management of the Relief Camp. He will co-ordinate & supervise the works of other officers in the camp.
- (b) One Assistant Camp Officer should be designated to help the camp officer. All the Principals/Head Master/Head Mistress will be designated as Asst. Camp Officer and in case of Community Hall or others in the road side Assisting. Officer will be BDO's representatives for rural area and in the City area Ward Commissioner or his/her representatives from SMB.
- (c) Administrative structure of the camp should be as follows:

Camp Officer (ADC/SDO/CO)

Assistant Camp Officer

All relevant line departments for camp management like PWD(B), PHE, Health, APDCL etc.

- (d) Camp Officer/Asst. Officer will co-ordinate with all the officers/staff detailed for management of various facilities in the camp.
- (e) Officers of line department detailed in the camp may be allowed to further engage the assistants from their officers to help them.
- (f) An inspection and observation register should be maintained in the camp and it should invariably be made available to visiting team of the senior authorities.
- (g) Deputy Commissioner cum Chairman, DDMA/ADC cum CEO, DDMA/All ADC/SDO(C) should visit the camp as frequently as possible and hold meeting with all the officers responsible for management of the camp. They should record their observation about management of the Camp in inspection register for future reference.
- (h) As per Disaster Management (DM) Act 2005, DDMA can direct any Government officer to assist in providing relief to the person affected by natural calamities. If the officer fails to comply the order he may be prosecuted and punished as per provision of the Act.
- (i) District Authority as per DM Act 2005 can requisition any resources, premises & vehicles needed for rescue & relief of disaster affected persons and suitable compensation may be provided to the owners of the same.
- (j) Negligence in assigned work should not be tolerated and immediate action should be taken against the erring officer.
- (k) One spare vehicle should be kept on standby basis for 24 hrs. in the camp.
- (l) One help desk/ control room/ officer room should be designated where inhabitants can register their complaints
- (m) Loudspeaker system should be installed in the camp. Announcement may be made from camp office regarding distribution of relief aid, food, arrangement of medical and other facilities etc.
- (n) BSNL may be asked to arrange offer telephone/ mobile facilities in the camp for inhabitants.
- (o) Camp Officer/Asst. Officer will maintain a Master Register in the Relief Camp in the format prescribed as Annexure XI
- (p) Gaon Burah, School Teacher, Lot Mondal or any trust worthy local person may be asked to prepare the preliminary list which can be scrutinized and cross checked by the camp officer.
- (q) Each head of family should be given a ticket as prescribed in Annexure B, at the time of entry/ registration of the family in the relief camp. Any adult member of the family will have to produce the Ticket to receive any article or aid of relief. Distribution Officer (nominated by the CO's Concerned) will enter the amount given along with date of issue in the Ticket and put his signature on it.
- (r) All the Expenditures for setting up Relief Camp and providing facilities to the camp population are

admissible under the norms prescribed by the National Disaster Response Fund (NDRF) and State Disaster Response Fund (SDRF).

Note: Field level functionaries of various line departments. I.e. AW, ASHA/Teachers etc. on the basis of the area specific must present in the Relief Camp for assisting the camp inhabitants.

Guiding principles for Management of the Camp:

- Camp Officer/Asst. Officer should easily be accessible to the camp inhabitants.
- Treat every inhabitant of the camp with dignity and respect.
- Ideally camp management should strive to provide facilities so that inhabitants feel comfortable
- Make effective arrangement for distribution of food and aid to the people in the camp
- Special care should be taken to ensure that vulnerable people like disabled, elderly, Pregnant women and children get adequate aid and supply of food and other facilities. Sufficient no's of women officers should be engaged in management of the camp and they should interact with women inhabitants to assess their special needs. (Nominated by CO's concerned).
- Arrangement should be made to prevent abuse against women and children in the camp.
- Voluntary Organization & leading citizens may be encouraged and involve in management of relief camp.
- Psychological counselling must be arranged for the families who have lost their family members.
- Inhabitants should be involved in management of camp.
- Inhabitants should be kept engaged by arranging for TV, Books, News Papers, Carom Board and other means of entertainment.
- It should be ensured that no officer is required to work for unreasonably long hours.
- Officers responsible for management may be made aware that misappropriation of money or materials meant for the relief will invite prosecution.
- Special drive should be taken against illicit liquor sale in and around the camp.
- Press Release should be issued by giving contact nos. of Nodal Officer who will accept and co-ordinate with NGOs & public regarding donation in cash & kind. (Press release issued by Chairman/CEO, DDMA only and Donation in cash or kinds will be accept in the NGO Co-ordination Cell of DDMA, Sivasagar only).
- People should be made aware about rehabilitation program, financial support and other compensation to be provided against the loss of house, crop, cattle etc.
- People should also be educated about NREGA & other employment generating schemes which are available in their locality as they need not migrate to cities for Job opportunities. (Refer DDMA recovery & rehabilitation SOP).

Basic Facilities

Lighting Arrangement and Generator Set

- A technical person, preferably from electricity or PWD (E) department should be detailed to supervise the proper lighting arrangement in and around the camp and operation and maintenance of the generator set.
- One big candle and one match box should be provided in every room/tent.
- Patrolman or emergency light should be arranged in sufficient numbers in the camp.
- Approach to toilet and water source should properly be illuminated.
- Generator set of required capacity should be installed in the Relief Camp and operator must be detailed for 24 hours.
- A register should be maintained by the operator in the Format as prescribed in [Appendix XII](#). (Assam DM Manual)
- Adequate arrangement for illumination inside and outside of camp should be made.

Water Facilities

- Total requirement of drinking water, water for toilets, bath & washing of clothes and Utensils should be assessed and proper arrangement should be made accordingly.
- Most of the diseases in the camps spread due to lack of purified and sufficient drinking water. Therefore serious effort should be made to ensure to supply adequate clean & purified water to the camp population. Permissible standard of TDP & other parameters for water must be maintained at any cost.
- 20 Ltrs. of water should be provided to per person per day.
- One Sr. Officer of PHE Deptt. Should be detailed for maintaining water supply in the camp.
- One bucket, one Jeri can or water container and one mug should be provided to every family to store the water for drinking, cooking etc.
- Ideally one hand pump should be installed for every 200 persons.
- Hand pumps or water tanks should be minimum 20 ft. away from the toilets.
- Daily sample of water from tanks, taps & other sources should be collected and analyzed in the district lab of PHE Deptt. Corrective measures should be taken as per result of water analyses.
- Commercially available water filter should preferably be installed. Makeshift arrangement for water purification may be avoided.
- Separate bathing units must be constructed for male & female.

Sanitation:

- Ideally there should be one toilet for 20 persons.
- Toilet should be minimum 10 mtrs and maximum 50 mtrs away from shelter/tent/room.
- For waste disposal, one communal pit of 2mX5mX2m of size should be dug for 500 persons.
- Each family should be provided with one soap of 100 gram per week.
- Separate toilets should be constructed for men & women and these toilet blocks should be separately be located at reasonable distance.
- Sufficient light arrangement should be made in toilets.
- Approach from camp to toilets should be also properly illuminated.
- Sufficient stock of bleaching powder, harpic and others item should be maintained.
- One officer must separately be detailed to supervise regular cleaning and maintenance of the toilets.
- Requirement of disinfectants should be assessed regularly & sufficient stock of it Week should be maintained in the camp.

Food- Storage & Distribution

- Initially for few days, cooked food should be provided to the camp inhabitants. Utensils and cook may be hired from open market for cooking of the food.
- Preferably disposable plates and glasses may be used to serve the food and water for hygienic reasons.
- As far as practicable and as per available space cooked food may be served in hall or at one place for convenience of cleaning, hygiene, disposal of waste and smooth arrangement.
- Distributed food must be of appropriate quantity and fit for human consumption.
- Food must meet nutritional needs and include pulse, cereals, and egg & fats sources. Food should be culture specific and as per food habits of the community. People of rural area may not like bread & butter.
- Packed food like biscuit, tinned food, ready to eat meals, noodles etc. should be properly checked that they are not expired before distribution.
- As far as practicable Food Inspector must be detailed to certify the food items before they are served.
- Reputed and trusted Voluntary Organizations may be allowed to assist in cooking and distributions of meals but the relief Officer / Camp Officer will remain ultimately responsible for all arrangements.
- If cooked meal is not served, dry food like, rice, salt, pulse etc. may be distributed for one week at a time as per prescribed scale.
- Even if cooked meal is provided to the inhabitants, above mentioned scale may be maintained.
- Sufficient counters with strong barricade may be made for distribution of relief articles and dry food like rice pulse, salt, etc. as it is made during general election for distribution of election materials.

- Display board should be hanged on each of the counter showing village name or ticket serial numbers of Ticket already distributed to the families during the registration.
- Separate queue may be allowed for women infirm & elderly people to collect relief aid.
- For storage of food items following guidelines should be followed-
 - Dry and well-ventilated area may be designated in the Relief Camp for storage of Food items.
 - Storage should be free from rodents and insects.
 - Boxes/ bags must not lie directly on floor. Use pallets, boards or heavy branches, or bricks underneath piles.
 - Keep products at least 40 cm away from the wall and do not stock them too high.
 - Pile the bags/boxes two by two crosswise to permit ventilation. In this way, they are steadier and easier to count.
 - Keep damaged boxes/bags away from the undamaged ones.
Observe First In-First Out Expiry First Out Principle.
 - Food stock and storage should personally be inspected by the Camp Officer on alternate days.
 - Updated stock register should be maintained in a format as prescribed in Specified format (Annexure XIII.) (Assam DM Manual)

Clothing

- People in the camp should be provided sufficient clothing to protect themselves from the adverse effects of the climate.
- People should have one full set of clothing in roughly the correct size, appropriate to the season and the climate.
- Culturally appropriate clothing should be made available.
- Women and girls should be provided necessary sanitary protection.
- Mattress, bed sheet, gamosha, dhoti, lungi, mekhla-chadar etc. may be provided to the people in the camp.

Medical Facilities & Psycho-social Support

- One Doctor along with team of paramedical staff should be detailed on rostersystem around the clock in the camp.
- A proper register should be maintained for roster of the duties of Doctors, Nurses & Paramedical staff as prescribed in Annexure XIV
- A separate room or tent should be made available for the medical team.
- Highest standard of hygiene must be maintained at camp to minimize the chances of people falling sick.
- As far as possible each and every inhabitant of the camp should be screened for presence of any disease immediately upon his arrival or within 24 hrs. of his arrival in relief camp without fail.
- A rapid health assessment of all the inhabitants in the camp should be done on weekly basis. They may be divided in 7 groups and weekly rapid health assessment should be done of one group on a fixed day of a week.
- Diarrhoea, gastroenteritis, conjunctivitis, allergies, malaria, viral fever is common diseases in the camp. Preventive measures must be taken in camp and sufficient store of medicine must be maintained to treat them timely.
- If the camp continues for more than a month the regular health services like maternal & childcare services including immunization should be stored in the camp.
- Jt. Director, Health Services should be directed to arrange adequate stock of medicine from district store.
- Detail inventory & stock register of medicine available within store at camp should be maintained.
- No prescription will be given to the patient to purchase any medicine from outside the camp. All the medicines should invariably be provided free of charge to the inhabitant. If medicines are not available in the camp these may be purchased from outside by the Medical Officer & Expenditure may be reimbursed from relief fund.
- Some advance fund may be given to the medical team for purchase of medicine from outside, if required. The team will maintain proper account and keep all the vouchers, bills etc. for record.

- If there are more than 500 persons in the camp, one ambulance with adviser should be stationed for 24 hrs. in the camp.
- Cases of snake bites are also reported from relief camp. Necessary arrangement should be made in nearest health institution for adequate stock of anti-venom injection.
- Everyone who experiences disaster is affected in one way or another physically, emotionally and mentally. Children are among those who are affected most. It is in this regard that psychological support is an important part of response in any disaster situation.
- Psychological support is best obtained from the family. Therefore, even in abnormal conditions, family should be kept together. As a means of psychological support, activities like religious activities, entertainment and recreation etc. should be arranged for the inhabitants of the camp.
- Professional Psycho-social Therapist should be arranged to provide counselling to the affected person. It should be ensured that follow up sessions are conducted, as a onetime session is not be helpful, but may even create unpleasant experiences or memories for vulnerable person.

Special Arrangement for women, Children, and Physically Challenged and Elderly persons:

- Since women are more vulnerable during disaster, their specific needs must be identified and taken care of.
- Female gynaecologist and obstetrician should be available at hand to take care of maternity and child related health concern.
- Ensure that children inoculated against childhood disease within the stipulated time period.
- For safety and security of the women and children vigilance committees should be formed consisting of women.
- Women Police Officer should be stationed within the camp to record and redress any complaints made by women.
- Security measures should be taken in the camps to prevent abduction of women, girls and children.
- Widows and women headed household usually are unable to access food & other relief aid; therefore special volunteers may be engaged to take care of such families.
- Self-Help-Groups may be formed among the affected women to give emotional support to each other.
- Women participation in the management of camps is important to ensure that women's needs are met.
- Sanitary pads should be provided to the women and girls. Some women of rural areas may not be used to commercially manufacture sanitary pads therefore clean white cloths & towels may be arranged for them.

Vermin control

- Insect and rodents are the unavoidable pests in the relief camp. They spread diseases, spoil foods and other materials. They cannot be totally eliminated but there are measures to minimize the increase in there population and their effects on the lives of the displaced community in the camp.
- Fogging may be arranged to prevent mosquitoes and other flying insects.
- Traps may be placed for rodents.
- Waste segregation should be promoted and collected on daily basis.
- Enough dustbins should be provided in the camp.
- Breeding places of mosquitoes and rodents should be eliminated by keeping the surrounding clean, dry & free of stagnant water.
- Pits should be dug and waste & garbage food should be disposed of their daily.

Security

- Nearest Police station. Security, peace and order must be maintained in the relief camp. The youths in the camp may be involved for providing better security environment.
- Police personnel should be detailed on roster basis.
- Adequate employment of force should be ensured on the boundary and gate of the camp.
- Police should keep vigil on anti-social elements & criminal around the camp. Special police officers (SPO) may be appointed in the camp.
- Special police arrangement should be made during distribution of the relief materials.

- Home guards may be detailed for patrolling & night watch.
- Store room should properly be guarded by the police.
- Anti-Riot squad with teargas, lathi, body protection etc. should be kept ready in

Media Management and Documentation:

- Camp officer/Asst. Officer should prepare a daily report and submit to Deputy Commissioner/SDO (C) by 1.00 PM every day.
- Deputy Commissioner/SDO (C) will issue press release to prevent any rumour.
- DIPRO/SDIPRO will visit the camp regularly and take photographs for record. Some of the photographs may be released to the media also.
- DIPRO may arrange conducted tour of media persons to the camp and explain about the facilities and arrangement made there.
- DIPRO should be provided basic information by DC/SDO (C) about the Management of the camps and he may provide them to media person on daily basis.

Entertainment, Recreation & IEC Programme

- All the activities in the relief camp will succeed only if inhabitants of the camps are meaningfully involved in the management of the camp.
- Camp Officer/Asst. Officer should chalk out an IEC to campaign among the inhabitants on:
How to maintain hygienic in the camp, how to prevent breeding of flies, mosquitoes, insects, rodents etc. Information about arrangement in the camp, scale of the relief items, health facilities, helpdesk etc. Rehabilitations schemes and entitlement of affected families.
- Literary clubs/ Organizations may be promoted to arrange books & magazines for camp populations.
- Camp population may be kept engaged by providing entertainment & recreational facilities to them.
- Temporary Anganwadi centres may be opened in the camp with the help of ICDS project officers for small children.
- Temporary schools may be setup in the camp involving volunteers from the camp inhabitants. SSA may provide free textbook, stationary, SikshaMitra etc. Reputed NGOs may also be allowed to run temporary schools in the camp.
- SIRD & DRDA may be asked to arranged training for women on tailoring, soft toy making, pickle & papad making etc. and for youths on piggery, goatary, poultry, fishery, cane & bamboo items etc.

Closure of the Camp

- People in the camp should be encouraged to return to their homes, as the situation improves in the field. Transport facilities may be provided for the purpose.
- Family as a whole should leave the camp. No member of such family should be allowed to stay back in the camp.
- A final report may be prepared and sent to the govt. with recommendation to amend the guidelines if required.
- All the registers, reports, bills, vouchers etc. should be kept in a box under lock and key and should be shifted to the office of the DC/SDO (C).
- Best practices and innovative interventions should be documented and submitted to the govt.

8.8 Relief Measures:

GRATUITOUS RELIEF (GR): (Provided as per Revised SDRF Norms Dtd. 8th April 2015)

Scale of Assistance for GR:

Sl. No	Particulars	Norms
1.	Supply of Food Stuff	1. A. Rice 600 gr. Per head per day for adult B. Rice 400 gr. Per head per day for minor upto 12 years
		2. Pulses 100 grms per head pe day
		3. Salt 30 gr. Per head per day
		4. Mustard Oil 30 gr. Per head per day
		Or
		5. Chira 600 gr. Per head per day for adult and 400 gr. Per head per day for minor upto 12 years
2.	Food Stuff in Relief Camps	6. Gu 100 gr. Per head per day
		Same as above

REHABILITATION GRANT (RG): (Provided as per Revised SDRF Norms Dtd. 8th April 2015)

EX GRATIA: (Provided as per Revised SDRF Norms Dtd. 8th April 2015)

Deputy Commissioners will provide Ex-gratia to the next of kin of any of persons killed in any recognized natural calamities or pay ex-gratia to the injured persons as per the existing norms of assistance of State Disaster Response Fund (SDRF).

For the cases of extremist /terrorist violence/Police firing/Bomb Blast/ kidnapped by extremist etc. Ex-gratia will be paid as per the various existing notifications in this regard.

8.9. SOP of Men -Animal Conflict :: DFO (T), Sivasagar

Division	Range/Beat	Particulars	Description	Quantity
Sivasagar Territorial Division (Forest)	Sivasagar Range, Babul Boruah, 9435390939	A. For Men-Leopard Conflict	a . Cages for leopard, Dimension= 12*3 feet	3 nos
			b. Minivan for transportation of captured animals	1 no
			c. Torchlight for night patrolling	10 no.s
			d. power saw for clearing of felled trees	1 no
			e. live goat for trapping leopard in the cage	25 nos
do	do	B. For Men-Elephant conflict	a. a. crackers for a whole year	60 bundles/month 60*12=720 bundles/year
			b. Rifles (double barrel)	2 nos (presently having 3nos with the range)
			c. kerosene/ diesel	10 litres/ month 10*12= 120 litres/year
			d. tyres for burn during elephant depredation	200 no.s/year
do	do	C. For interim compensation	a. Major b. Minor c. Cattle Death d. Crop Damage	--
do	do	D. For conducting awareness programme	a. information brochure	200 copies
			b. honorarium (wildlife specialist) cost c. Refreshment d. Flex e. Sound system f. Projector g. Alternate Power Source (generator) h. Miscellaneous	--

do	do	E. For Vulture conservation	a. treatment centre (most urgent)	1
			b. minimum 1 permanent staff for night duty	--
			c. cage for keeping injured vulture dimension=3*3 feet	3
			d. GPS	5
			e. Binoculars	3
			f. Field Guide Books for birds	--
			g. Towel (Big Size) required for capturing vultures	--
do	Bihubor Beat office, Ajit Gogoi, 7086549998	A. For Men-Leopard conflict	a. Cages for leopard Dimension= 12*3 feet	2 Nos.
do	do	do	b. Minivan for transportation of captured animals	1 No.
			c. Torchlight for night patrolling	6 Nos.
			d. . power saw for clearing of felled trees	2 Nos.
			e. uniform set for the patrolling staffs	19 sets
			f. hunting shoes	19 pairs
			g. raincoat	19 Nos.
			h. . kerosene/ diesel	70 Litres/year
			i. goat for trapping leopard in the cage	12 Nos.
do	do	B. interim compensation	a. Major b. Minor c. Cattle Death d. Crop Damage	--

CHAPTER –9

ANNEXURES

9. ANNEXURES:

26. RESOURCE INVENTORY FOR FLOOD
27. RESOURCE INVENTORY FOR EARTHQUAKE/FIRE ETC.
28. AMBULANCE DETAILS
29. CIVIL DEFENCE QRT (WARDEN/VOLUNTEER LIST)
30. TRAINED RELIEF CAMP IN-CHARGE
31. RAISED PLATFORM UNDER REVENUE CIRCLE/AH & VETY DEPTT.
32. RAISED PLATFORMS UNDER DEVELOPMENT BLOCKS
33. PROPOSED RELIEF CAMPS
34. LIST OF SWIMMER & BOAT OPERATORS
35. LIST OF QRT UNDER REVENUE CIRCLES
36. STAFF & CONTACT DETAILS OF FIRE & EMERGENCY SERVICES
37. IMPORTANT CONTACT NOS OF THE DISTRICT & OTHERS
38. GP PRESIDENT/SECRETARY CONTACT DETAILS
39. IMPORTANT MONUMENTS/HISTORICAL/ARCHAEOLOGICAL SITES
40. CONTACT DETAILS OF CONTRACTORS/WHOLESALEERS/ WOOD CUTTERS
41. CONTACT NOS OF DCs/SPs OF NEARBY DISTRICT
42. HELIPADE DETAILS
43. REPORTING FORMAT OF FLOOD
44. REPORTING FORMAT OF DISASTERS OTHER THAN FLOOD
45. REPORTING FORMAT OF DEATH/MISSING
46. RELIEF CAMP MANAGEMENT MONITORING FORMAT
47. FLOOD SAFETY TIPS
48. EARTHQUAKE SAFETY TIPS
49. FIRE SAFETY TIPS
50. SDRF GUIDELINES

9.1 Resource Inventory for flood:

Sl. No.	Name of Item	Owner's Name	Address	Quantity	Contact No	Available location / Rev. Circle
1	SB TOOFAN	Sri Juren Das SO IWT	I.W.T D/M .F/S	1 nos.	7002925806	Sivasagar R.C
2	SB DOKSORY	Sri Ratneswar Taye	I.W.T D/M .F/S	1 nos.	8471872698	Sivasagar R.C
3	S.B DHANMUKHI	Sri Ratneswar Taye	I.W.T D/M .F/S	1 nos.	8471872698	Sivasagar R.C
4	Life Buoy	I.W.T DEPARTMENT	I.W.T D/M .F/S	22 nos.	do	Sivasagar R.C
5	Life Jacket	I.W.T DEPARTMENT	I.W.T D/M .F/S	54 nos.	do	Sivasagar R.C
6	S.B DIRAK	Sri Bhavani Borthakur	I.W.T D/P/S.F/S	1 nos.	8876116338	Sivasagar R.C
7	S.B AKANGKHYA	Sri Bhavani Borthakur	I.W.T D/P/S.F/S	1 nos.	8876116338	Sivasagar R.C
8	Life Buoy	I.W.T DEPARTMENT	I.W.T D/P/S .F/S	14 nos.	do	Sivasagar R.C
9	Life Jacket	I.W.T DEPARTMENT	I.W.T D/P/S.F/S	30 nos.	do	Sivasagar R.C
10	S.B DHOLA	Sri Ratul Tamuli SO IWT	I.W.T S/M/D .F/S	1 nos.	8538496456	Sivasagar R.C
11	Pvt. Boat	Sri Krishna Mili	I.W.T S/M/D .F/S	1 nos.	6000630819	Sivasagar R.C
12	Life Buoy	I.W.T DEPARTMENT	I.W.T S/M/D .F/S	7 nos.	6000630819	Sivasagar R.C
13	Life Jacket	I.W.T DEPARTMENT	I.W.T S/M/D .F/S	19 nos.	6000630819	Sivasagar R.C
14	Rubber Boat with OBM	Sivasagar F& ESS	Sivasagar F& ESS	2 nos.	3772222999	Sivasagar R.C
15	Life Buoy	Sivasagar F& ESS	Sivasagar F& ESS	2 nos.	3772222999	Sivasagar R.C
16	Life Jacket	Sivasagar F& ESS	Sivasagar F& ESS	2 nos.	3772222999	Sivasagar R.C
17	Stretcher	Sivasagar F& ESS	Sivasagar F& ESS	2 nos.	3772222999	Sivasagar R.C
18	Emergency Light	Sivasagar F& ESS	Sivasagar F& ESS	N/A	3772222999	Sivasagar R.C
19	Inflatable Tower Light	Sivasagar F& ESS	Sivasagar F& ESS	Nil	3772222999	Sivasagar R.C
20	Life Buoy	Nazira F & ES	Nazira F & ES	4 Nos	03772-252222	Nazira R.C
21	Life Jacket	Nazira F & ES	Nazira F & ES	4 Nos	03772-252222	Nazira R.C
22	Emergency Light	Nazira F & ES	Nazira F & ES	1 No	03772-252222	Nazira R.C
23	Inflatable Tower Light	Nazira F & ES	Nazira F & ES	1 No	03772-252222	Nazira R.C
24	Life Buoy	Demow F & ES	Demow F & ES	3 Nos	9101284297	Demow R.C
25	Life Jacket	Demow F & ES	Demow F & ES	2 nos.	9101284297	Demow R.C
26	Emergency Light	Demow F & ES	Demow F & ES	1 no	9101284297	Demow R.C
27	Life Buoy	Amguri F & ES	Amguri F & ES	2 nos.	03772-53197	Amguri RC
28	Life Jacket	Amguri F & ES	Amguri F & ES	2 nos.	03772-53197	Amguri RC
29	Stretcher	Amguri F & ES	Amguri F & ES	1 no	03772-53197	Amguri RC
30	Emergency Light	Amguri F & ES	Amguri F & ES	1 no	03772-53197	Amguri RC
31	Life Jacket	Dy Controller, Civil Defence, Sivasagar	Civil Defence, Sivasagar	10 nos.	9401188807	Sivasagar R.C
32	Life Buoy	-do-	Civil Defence, Sivasagar	6 nos.	9401188807	Sivasagar R.C

33	Stretcher	-do-	Civil Defence,Sivasagar	4 nos.	9401188807	Sivasagar R.C
34	Stretcher	do	Civil Defence,Sivasagar	4 nos	9401188807	Sivasagar R.C
35	Megaphone	do	Civil Defence,Sivasagar	2 no	9401188807	Sivasagar R.C
36	Rubber Boat with OBM	NDRF 12 BN	Sivasagar	3 nos	9436812838	Sivasagar R.C
37	Life Buoy	NDRF 12 BN	Sivasagar	40 nos	9436812838	Sivasagar R.C
38	Life Jacket	NDRF 12 BN	Sivasagar	40 nos	9436812838	Sivasagar R.C
39	Stretcher	NDRF 12 BN	Sivasagar	4 nos	9436812838	Sivasagar R.C
40	Inflatable Tower Light	NDRF 12 BN	Sivasagar	1 nos	9436812838	Sivasagar R.C
41	Tent	NDRF 12 BN	Sivasagar	2 nos	9436812838	Sivasagar R.C
42	Megaphone	NDRF 12 BN	sivasagar	2 no	9436812838	Sivasagar R.C
43	Life Jacket	Police Reserve ,Sivasagar	Sivasagar	24 Nos	9435500590	Sivasagar R.C
44	Emergency Light	Police Reserve ,Sivasagar	sivasagar	6 nos.	9435500590	Sivasagar R.C
45	Megaphone	Police Reserve ,Sivasagar	sivsagar	2 nos	9435500590	Sivasagar R.C
46	Tent	DDMA,Sivasagar	Sivasagar	10 nos.	8471864355	Sivasagar R.C
47	Inflatable Tower Light	DDMA,Sivasagar	sivasagar	1 no	8471864355	Sivasagar R.C
48	Megaphone	DDMA,Sivasagar	sivasagar	1 no	8471864355	Sivasagar R.C
49	Stretcher	CRPF149 BN, Joysagar	Sivasagar	2 Nos	3772270278	Sivasagar R.C
50	Emergency Light	CRPF149 BN, Joysagar	Siavasagar	5 Nos	3772270278	Sivasagar R.C
51	Megaphone	CRPF149 BN, Joysagar	Sivasaagar	1 No	3772270278	Sivasagar R.C
52	Machin Boat	Rinku Mili	Vill=Moglowpukhuri Mouza Jakaichuk	1		Sivasagar R.C
53	Machin Boat	Nitul Kalita	Vill-Hatighuli Mouza- Jokaichuk	1	9707495546	Sivasagar R.C
54	Machin Boat	Anjan Taye	Vill- Lepai Sumoni Mouza- Konwarpur	1	9707886851	Sivasagar R.C
55	Machin Boat	Uma Taye	Lepai Sumoni Mouza- Konwarpur	1	Do	Sivasagar R.C
56	Machin Boat(water Pump)	Deba Kalita	Vill- Rupahijan Block Mouza- Jokaichuk	1	95313366935	Sivasagar R.C
57	Machin Boat(water Pump)	Rantu Kalita	Vill-Rupahimukh Kumar Mouza-Jokaichuk	1	Do	Sivasagar R.C
58	Machin Boat(water Pump)	Brajen Tayung	Vill-Teliadunga Mouza- Jokaichuk	1	9954312857	Sivasagar R.C
59	Machin Boat(water Pump)	Brikudar taye	Vill- Rupahijan Block Mouza- Jokaichuk	1	95313366935	Sivasagar R.C
60	Country Boat	Joyguram Kalita	Vill-Rupahimukh kumar Mouza- Jokaichuk	1	Do	Sivasagar R.C
61	Country Boat	Dilip Hazarika	Vill- Rupahimukh kumar Mouza-Jokaichuk	1	Do	Sivasagar R.C

62	Country Boat	Arun Hazarrika	Vill- Rupahimukh kumar Mouza-Jokaichuk	1	Do	Sivasagar R.C
63	Country Boat	Bhadra Dutta	Vill- Rupahimukh kumar Mouza-Jokaichuk	1	Do	Sivasagar R.C
64	Country Boat	Binanda Kalita	Vill- Rupahimukh kumar Mouza-Jokaichuk	1	Do	Sivasagar R.C
65	Country Boat	Pradip Tahu	Vill- Rupahimukh kumar Mouza-Jokaichuk	1	Do	Sivasagar R.C
66	Country Boat	Deburam Hazarika	Vill-Gowal Gayan Mouza- Jokaichuk	1	9859342863	Sivasagar R.C
67	Country Boat	Indeswar Mili	Vill-Demowmukh Mouza- Konwarpur	1	9957429148	Sivasagar R.C
68	Country Boat	Prafulla yein	Vill-Demowmukh Mouza- Konwarpur	1	Do	Sivasagar R.C
69	Country Boat	Buduram Taye	Vill-Demowmukh Mouza- Konwarpur	1	Do	Sivasagar R.C
70	Country Boat	Ramakanata dowara	Vill- moyhiasigha Mouza- juktholi	1	9365358514	Nazira Rc
71	Country Boat	Guruprasad dihingia	do	2	6000565663	Nazira Rc
72	Country Boat	Hemakanta Borgohain	do	1	9101141179	Nazira Rc
73	Country Boat	Amit Borgohain	do	1	7577813962	Nazira Rc
74	Country Boat	Bhulanath Borgohain	do	1	9101173017	Nazira Rc
75	Country Boat	Mohasn Kalita	do	1	8638827233	Nazira Rc
76	Country Boat	Sri Nakul Pandey	Deroi Ghat	1	7896195485	Demow RC
77	Country Boat	Sri Biju Pandav	Do	1	7896195485	Demow RC
78	Country Boat	Sri Biren Changmai	Khanikar Goan	1	7896195485	Demow RC
79	Country Boat	Sri Durlav Gogoi	Do	1	7896195485	Demow RC
80	Country Boat	Sri Chandra Dowari	Ekaratoli	1	9508529724	Demow RC
81	Country Boat	Sri Nandeswar Morari	Khamon	1	7896195485	Demow RC
82	Country Boat	Sri Mukheswar Gogoi	Demowmukh Gohain goan	1	9854962449	Demow RC
83	Country Boat	Sri Mohendra Bharali	Saragua	1	950846118	Demow RC
84	Country Boat	Sri Chandra Kt. Das	Samarajan	1	9854562449	Demow RC
85	Country Boat	Sri Omprakash Rajowar	Desang Deori Habi	1	8253837584	Demow RC
86	Country Boat	Sri Satish Rajowar	Do	1	7896103842	Demow RC
87	Country Boat	Sri Bijoy Taye	Dolopa	1	8011262541	Demow RC
88	Country Boat	Sri Narayan Nahar	Ujjani Milonkur	1	9707751194	Demow RC
89	Country Boat	Sri Bohadra 'Mili	Samukjan	1	8822912448	Demow RC
90	Country Boat	Sri Sovankar Bora	Teteliguri	1	N/A	Demow RC
91	Country Boat	Sri Bijoy Taw	Dehingkalghar	1	9707495590	Demow RC
92	Country Boat	Sri Dolari Chetia	Bakuldoba	1	9854105977	Demow RC
93	Country Boat	Sri Purna Baruah	Koibarta doloni	1	9011070983	Demow RC
94	Country Boat	Sri Ananta Das	Bakuldoba	1	7896736750	Demow RC
95	Country Boat	Sri Mukibul Ali	Koibarta doloni	1	9854389348	Demow RC
96	Country Boat	Sri Sadanta Kaman	Lasoni	1	9707495607	Demow RC
97	Country Boat	Sri Purnakanta Taye	Miri Pathar	1	9707495607	Demow RC

98	Country Boat	Sri Guna Kanta Taid	Do	1	9707495607	Demow RC
99	Country Boat	Sri Lila Taid	Laibil	1	9707495607	Demow RC
100	Country Boat	Sri Bhadreswar Chunkrang	Do	1	9707495607	Demow RC
101	Country Boat	Sri Sabharam Taye	Bhekuri Chapari	1	N/A	Demow RC
102	Country Boat	Sri Dharmeswar das	Bokulduba	1	9954667174	Demow RC
103	Country Boat	Sri Robin Das	Do	1	9678132818	Demow RC
104	Country Boat	Sri Chandan Das	Do	1	9613747291	Demow RC
105	Country Boat	Sri Ananta Das	Do	1	7896736750	Demow RC
106	Country Boat	Sri Babul Das	Do	1	9577371036	Demow RC
107	Country Boat	Sri Gonesh das	Do	1	9577371036	Demow RC
108	Country Boat	Sri Robin Das	Do	1	9678132818	Demow RC
109	Country Boat	Sri Rotneswar Das	Do	1	8011306618	Demow RC
110	Country Boat	Sri Savai Das	Do	1	9613799189	Demow RC
111	Country Boat	Sri Rupai Pindhi	Koibarta doloni	1	9707830515	Demow RC
112	Country Boat	Sri Pitamur Taye	Do	1	8113022779	Demow RC
113	Country Boat	Sri Sidha Taye	Do	1	8113022779	Demow RC
114	Country Boat	Sri Hirammon Taye	Do	1	9957049300	Demow RC
115	Country Boat	Trailukya Deori	Borpothar	1	8811805158	Demow RC
116	Country Boat	Ratul Deori	Do	1	9613779083	Demow RC
117	Country Boat	Tenjit Deori	Do	1	8753959054	Demow RC
118	Country Boat	Khirod Dehingia	Dehingia Gaon	1	9678198662	Demow RC
119	Country Boat	Harat Dehingia	Do	1	8011197917	Demow RC
120	Country Boat	Abhijit Konwar	Do	1	9476669505	Demow RC
121	Country Boat	Amrit Boruah	Do	1	8011846778	Demow RC
122	Country Boat	Shri Harendra Gogoi	Belimukhiya Gaon	1	936549125	Amguri RC
123	Country Boat	Sri Bipul Baruah	Mankota Gaon	1	9401246432	Amguri RC
124	Country Boat	Sri Prabitra Dutta	Joysagar	1	8011646179	Amguri RC
125	Country Boat	Shri Robin Borah	Mankota Alikinar	1	9678158693	Amguri RC
126	Country Boat	Mrs Junmoni saikia	Rudrasagar	1	9678158693	Amguri RC

9.2Resource Inventory for Earthquake/Fire etc.

Sl No	Name of Item	Owner's Name	Address	Quantit y	Contact No	Under Rev. Circle & Police Station
1	Fire Tenders (AS 30 6582 (WT.P))	Demow F & ES,	Demow F & ES, P.O & P.S Demow, Sivasagar	1No.	9101284297, 9706854054	Demow RC
2	Fire Tenders (AS 30 6314 (M.WT.P))	Demow F & ES,	-do-	1No.	do	Demow RC
3	A.F.F.F Solution 3%	Demow F & ES,	-do-	1No.	-do-	Demow RC
4	A.f.f.f Exting 9 Litre Capacity	Demow F & ES,	-do-	1No.	-do-	Demow RC
5	Bolt Cutter	Demow F & ES,	-do-	1No.	-do-	Demow RC
6	Crow Bar	Demow F & ES,	-do-	1 No.	-do-	Demow RC

7	CO2 Extinguisher 9kg	Demow F & ES,	-do-	1No.	-do-	Demow RC
8	Ciling Hook	Demow F & ES,	-do-	1 No.	-do-	Demow RC
9	Delivery Hose	Demow F & ES,	-do-	10 nos	-do-	Demow RC
10	DCP Extinguisher	Demow F & ES,	-do-	1No.	-do-	Demow RC
11	Drag Hook	Demow F & ES,	-do-	1 No.	-do-	Demow RC
12	Fire Bucket	Demow F & ES,	-do-	5 Nos	-do-	Demow RC
13	FB-10 & FB-5x	Demow F & ES,	-do-	2 No	-do-	Demow RC
14	Fireman Axe	Demow F & ES,	-do-	4 Nos	-do-	Demow RC
15	Fire Beater	Demow F & ES,	-do-	1No.	-do-	Demow RC
16	Iron Kata Hook	Demow F & ES,	-do-	2 Nos	-do-	Demow RC
17	Long Branch pipe	Demow F & ES,	-do-	2 Nos	do	Demow RC
18	Multipurpose Nozzle	Demow F & ES,	-do-	1 Nos	do	Demow RC
19	Metal Stainer 75 mm	Demow F & ES,	-do-	2 Nos	do	Demow RC
20	Metal Stainer 100 mm	Demow F & ES,	-do-	2 Nos	do	Demow RC
21	Pick Axe	Demow F & ES,	-do-	1 No	do	Demow RC
22	Rechargable Emergency Light	Demow F & ES,	-do-	1 no	do	Demow RC
23	Rescue Lowering Line	Demow F & ES,	-do-	Nil	do	Demow RC
24	Rubbe hand Gloves	Demow F & ES,	-do-	1 pair	do	Demow RC
25	Suction Hose 100 MM	Demow F & ES,	-do-	8 Nos	do	Demow RC
26	Suction Hose 75 MM	Demow F & ES,	-do-	3 Nos	do	Demow RC
27	Spade	Demow F & ES,	-do-	5 Nos	do	Demow RC
28	Shovel	Demow F & ES,	-do-	2 Nos	do	Demow RC
34	AFFF Liquid 3% concentrate	Sivasagar F & ES	SVR F & ESS	700 Litrs	03772-222999	Sivasagar RC
35	AFFF Ext. 9 Ltrs cap	Sivasagar F & ES	SVR F & ESS	1 No	do	Sivasagar RC
36	Asbestos blanket	Sivasagar F & ES	SVR F & ESS	Nil	do	Sivasagar RC
37	Bolt Cutter (B)	Sivasagar F & ES	SVR F & ESS	3 Nos	do	Sivasagar RC
38	Bolt Cutter (M)	Sivasagar F & ES	SVR F & ESS	1 Nos	do	Sivasagar RC
39	Bolt Cutter (S)	Sivasagar F & ES	SVR F & ESS	1 Nos	do	Sivasagar RC
40	Basket Strainer	Sivasagar F & ES	SVR F & ESS	8 Nos	do	Sivasagar RC

41	Battery Charger	Sivasagar F & ES	SVR F & ESS	2 Nos	do	Sivasagar RC
42	Basket Strainer	Sivasagar F & ES	SVR F & ESS	8 Nos	do	Sivasagar RC
43	Battery Charger	Sivasagar F & ES	SVR F & ESS	2 Nos	do	Sivasagar RC
44	Bill with Handle	Sivasagar F & ES	SVR F & ESS	1 Nos (without handle)	do	Sivasagar RC
45	B.A Set with spare cylinder	Sivasagar F & ES	SVR F & ESS	Nil	do	Sivasagar RC
46	CO2 Ext. 4.5 kg Cap.	Sivasagar F & ES	SVR F & ESS	5 Nos	do	Sivasagar RC
47	CO2 Ext.10 kg Cap. With trolley mounted	Sivasagar F & ES	SVR F & ESS		do	Sivasagar RC
48	Combi tools	Sivasagar F & ES	SVR F & ESS	1 Nos	do	Sivasagar RC
49	Ceiling hook	Sivasagar F & ES	SVR F & ESS	6 Nos	do	Sivasagar RC
50	Crowbar	Sivasagar F & ES	SVR F & ESS	5 Nos	do	Sivasagar RC
51	Concrete cutter	Sivasagar F & ES	SVR F & ESS	1 Nos	do	Sivasagar RC
52	Collecting head breaching	Sivasagar F & ES	SVR F & ESS	2 Nos	do	Sivasagar RC
53	Control dividing breaching	Sivasagar F & ES	SVR F & ESS	3 Nos	do	Sivasagar RC
54	Collecting breaching	Sivasagar F & ES	SVR F & ESS	1 Nos	do	Sivasagar RC
55	D/Hose RRL with both side GM coupling	Sivasagar F & ES	SVR F & ESS	14 Nos	do	Sivasagar RC
56	D/Hose washer	Sivasagar F & ES	SVR F & ESS	25 Nos	do	Sivasagar RC
57	Diffuser branch pipe	Sivasagar F & ES	SVR F & ESS	3 Nos	do	Sivasagar RC
58	Drag Hook	Sivasagar F & ES	SVR F & ESS	8 Nos	do	Sivasagar RC
59	DCP Ext. 5 Kg Cap	Sivasagar F & ES	SVR F & ESS	Nil	do	Sivasagar RC
60	Dividing breaching	Sivasagar F & ES	SVR F & ESS	1 Nos	do	Sivasagar RC
61	Door breaker	Sivasagar F & ES	SVR F & ESS	2 Nos	do	Sivasagar RC
62	Electric fire alarm	Sivasagar F & ES	SVR F & ESS	3 Nos	do	Sivasagar RC
63	Extension line for ladder (Manila)	Sivasagar F & ES	SVR F & ESS	2 Nos	do	Sivasagar RC
64	Fireman axe	Sivasagar F & ES	SVR F & ESS	11 Nos	do	Sivasagar RC
65	Fibber helmet	Sivasagar F & ES	SVR F & ESS	7 Nos	do	Sivasagar RC
66	BCF 5 kg	Sivasagar F & ES	SVR F & ESS	Nil	do	Sivasagar RC
67	Fire entry suit	Sivasagar F & ES	SVR F & ESS	3 Nos	do	Sivasagar RC

68	Fire bucket (round bottom &GL)	Sivasagar F & ES	SVR F & ESS	24 Nos	do	Sivasagar RC
69	Foam making branch pipe FB-10	Sivasagar F & ES	SVR F & ESS	Nil	do	Sivasagar RC
70	Foam making branch pipe FB-5X	Sivasagar F & ES	SVR F & ESS	6 Nos	do	Sivasagar RC
71	Fire fighting helmet	Sivasagar F & ES	SVR F & ESS	2 Nos	do	Sivasagar RC
72	Fire beater	Sivasagar F & ES	SVR F & ESS	4 Nos	do	Sivasagar RC
73	Fog nozzle	Sivasagar F & ES	SVR F & ESS	1 Nos	do	Sivasagar RC
74	First aid box	Sivasagar F & ES	SVR F & ESS	1 Nos	do	Sivasagar RC
75	Heavy hummer	Sivasagar F & ES	SVR F & ESS	4 Nos	do	Sivasagar RC
76	Hand Control branch pipe	Sivasagar F & ES	SVR F & ESS	1 Nos	do	Sivasagar RC
77	Heat resistance eye wear	Sivasagar F & ES	SVR F & ESS	4 Nos	do	Sivasagar RC
78	Honda geerator big E.No.E/9218575	Sivasagar F & ES	SVR F & ESS	1 Nos	do	Sivasagar RC
79	Kata Hook	Sivasagar F & ES	SVR F & ESS	6 Nos	do	Sivasagar RC
80	Inflatable tower light	Sivasagar F & ES	SVR F & ESS	Nil	do	Sivasagar RC
81	Long branch pipe	Sivasagar F & ES	SVR F & ESS	2 Nos	do	Sivasagar RC
82	Larg axe	Sivasagar F & ES	SVR F & ESS	1 Nos	do	Sivasagar RC
83	Petrol engin operated chain saw machin	Sivasagar F & ES	SVR F & ESS	1 Nos	do	Sivasagar RC
84	Metal strainer(100mm)	Sivasagar F & ES	SVR F & ESS	7 Nos	do	Sivasagar RC
85	Metal strainer(75mm)	Sivasagar F & ES	SVR F & ESS	1 Nos	do	Sivasagar RC
86	Pick axe with handel	Sivasagar F & ES	SVR F & ESS	10 Nos	do	Sivasagar RC
87	Rubber hand gloves	Sivasagar F & ES	SVR F & ESS	5 Nos pairs	do	Sivasagar RC
88	Rescue line (nylon)	Sivasagar F & ES	SVR F & ESS	4 Nos	do	Sivasagar RC
89	Siren	Sivasagar F & ES	SVR F & ESS	1 Nos	do	Sivasagar RC
90	Fire bell	Sivasagar F & ES	SVR F & ESS	3 Nos	do	Sivasagar RC
91	Sction hose 100mm with both side GM coupling	Sivasagar F & ES	SVR F & ESS	29 Nos	do	Sivasagar RC
92	Sction hose 75mm with both side GM coupling	Sivasagar F & ES	SVR F & ESS	14 Nos	do	Sivasagar RC
93	Spade with handle	Sivasagar F & ES	SVR F & ESS	14 Nos	do	Sivasagar RC
94	Short branch pipe	Sivasagar F & ES	SVR F & ESS	5 Nos	do	Sivasagar RC

95	Suction key	Sivasagar F & ES	SVR F & ESS	8 Nos pairs	do	Sivasagar RC
96	Shovel	Sivasagar F & ES	SVR F & ESS	17 Nos	do	Sivasagar RC
97	Suction hose washer 100 mm	Sivasagar F & ES	SVR F & ESS	60 Nos	do	Sivasagar RC
98	Suction hose washer 75 mm	Sivasagar F & ES	SVR F & ESS	42 Nos	do	Sivasagar RC
99	Stretcher	Sivasagar F & ES	SVR F & ESS	2 Nos	do	Sivasagar RC
100	Triple purpose brance pipe	Sivasagar F & ES	SVR F & ESS	3 Nos	do	Sivasagar RC
101	Water cum foam monitor	Sivasagar F & ES	SVR F & ESS	1 Nos	do	Sivasagar RC
102	Multipurpose Nozzle	Sivasagar F & ES	SVR F & ESS	1 Nos	do	Sivasagar RC
103	Spray machin	Sivasagar F & ES	SVR F & ESS	1 Nos	do	Sivasagar RC
104	Half mask with gas filter	Sivasagar F & ES	SVR F & ESS	2 Nos	do	Sivasagar RC
105	Extension ladder(extra)	Sivasagar F & ES	SVR F & ESS	1 Nos	do	Sivasagar RC
106	Smoke exhauster	Sivasagar F & ES	SVR F & ESS	Nil	do	Sivasagar RC
107	D/washing brush	Sivasagar F & ES	SVR F & ESS	5 Nos	do	Sivasagar RC
108	Fire Tenders (AS- 30-4067 (F/WT.P)	Sivasagar F & ES	SVR F & ESS	1 Nos	do	Sivasagar RC
109	Fire Tenders (AS- 30-2525 (WT.P)	Sivasagar F & ES	SVR F & ESS	1 Nos	do	Sivasagar RC
110	Fire Tenders (AS- 30-8018 (WT.P)	Sivasagar F & ES	SVR F & ESS	1 Nos	do	Sivasagar RC
111	Fire Tenders (AS- 30-2311 (M/WT.P)	Sivasagar F & ES	SVR F & ESS	1 Nos	do	Sivasagar RC
112	Fire Tenders (AS- 30-6498 (M/WMTP)	Sivasagar F & ES	SVR F & ESS	1 Nos	do	Sivasagar RC
113	Fire Tenders (AS- 30-4035 (Pump Carrier)	Sivasagar F & ES	SVR F & ESS	1 Nos	do	Sivasagar RC
114	Fire Tenders (AS- 30-7652 (Adv. Rescue Tender)	Sivasagar F & ES	SVR F & ESS	1 Nos	do	Sivasagar RC
115	Fire Tenders (AS- 30-6440 (Truck & Boat Carrier)	Sivasagar F & ES	SVR F & ESS	1 Nos	do	Sivasagar RC
116	Fire Tenders (AS- 30-7089 (WMCAFF M/CYCLE)	Sivasagar F & ES	SVR F & ESS	1 Nos	do	Sivasagar RC
117	Fire Tenders (AS- 30-3932 (M/WT.P)	Sivasagar F & ES	SVR F & ESS	1 Nos	do	Sivasagar RC
118	P/ Pump No. A8M1264100	Sivasagar F & ES	SVR F & ESS	1 Nos	do	Sivasagar RC
119	P/ Pump No. 6134771115-J1	Sivasagar F & ES	SVR F & ESS	1 Nos	do	Sivasagar RC
120	T/Pump	Sivasagar F & ES	SVR F & ESS	1 Nos	do	Sivasagar RC

121	HPP No. MPU-4101	Sivasagar F & ES	SVR F & ESS	1 Nos	do	Sivasagar RC
122	Emergency Light	Amguri F & ES	-do-	1No.	-do-	Amguri RC
123	Life Line	Amguri F & ES	-do-	1 No	-do-	Amguri RC
124	Fire Tender	Amguri F & ES	-do-	2 Nos	-do-	Amguri RC
125	Fire Bullet	Amguri F & ES	-do-	Nil	-do-	Amguri RC
126	Fire Extinguisher DCP	Amguri F & ES	-do-	2No.	-do-	Amguri RC
127	Fire Extinguisher CO2	Amguri F & ES	-do-	1 No	-do-	Amguri RC
128	Bolt Cutter	Amguri F & ES	-do-	3 Nos	-do-	Amguri RC
129	Helmet	Amguri F & ES	-do-	10 Nos	-do-	Amguri RC
130	Stretcher	Amguri F & ES	-do-	2 Nos	-do-	Amguri RC
131	P/pump	Amguri F & ES	-do-	2 Nos	-do-	Amguri RC
132	Gloves/Megha Phone	Amguri F & ES	-do-	Nil	-do-	Amguri RC
133	Emergency Light	Nazira F & ES	-do-	1 No	do	Nazira Rc
134	Life Line	Nazira F & ES	-do-	1 No	do	Nazira Rc
135	Fire Tender	Nazira F & ES	-do-	2 Nos	do	Nazira Rc
136	Fire Bullet	Nazira F & ES	-do-	1 No	do	Nazira Rc
137	Fire Extinguisher	Nazira F & ES	-do-	5 Nos	do	Nazira Rc
138	Bolt Cutter	Nazira F & ES	-do-	5 Nos	do	Nazira Rc
139	Hydraulic Cutter/Lifter	Nazira F & ES	-do-	Nil	do	Nazira Rc
140	Helmet	Nazira F & ES	-do-	10 Nos	do	Nazira Rc
141	Stretcher	Nazira F & ES	-do-	Nil	do	Nazira Rc
142	Gloves	Nazira F & ES	-do-	1 No	do	Nazira Rc
143	Megaphone	Nazira F & ES	-do-	Nil	do	Nazira Rc
182	Passanger Bus	Md. Rajak Ali	DTO, Sivasagar	1 Nos.	9954564101	Sivasagar RC
183	Passanger Bus	Bipul Duwarah	Sivasagar	1 Nos.	9954564101	Sivasagar RC
184	Passanger Bus	Rajib Gogoi	Sivasagar	1 Nos.	9954564101	Sivasagar RC
185	Passanger Bus	Abhinav Saikia	Sivasagar	1 Nos.	9954564101	Sivasagar RC
186	Passanger Bus	Hemanta Kakoti	Amguri	1 Nos.	9954564101	Amguri RC
187	Passanger Bus	Mrinal Kakoti	Amguri	1 Nos.	9954564101	Amguri RC
188	Passanger Bus	Bichitra Chetia	Amguri	1 Nos.	9954564101	Amguri RC
189	Passanger Bus	Biyul Gogoi	Amguri	1 Nos.	9954564101	Amguri RC
190	Passanger Bus	Sukhen Gogoi	Demow	1 Nos.	9954564101	Demow RC
191	Passanger Bus	Debanga Duwari	Demow	1 Nos.	9954564101	Demow RC
192	Passanger Bus	Hemanta Kachari	Demow	1 Nos.	9954564101	Demow RC
193	Passanger Bus	Dipali Baruah	Demow	1 Nos.	9954564101	Demow RC
194	Excavator	M/S K.C.C	Sivasagar	1 Nos.	9435516775	Sivasagar RC
195	Excavator	Sandeep Harlalkar	Sivasagar	2 Nos.	7002066238	Sivasagar RC
196	Excavator	Jugal Chandak	Sivasagar	1 Nos.	9957458308	Sivasagar

						RC
197	Excavator	Raju Mitra	Sivasagar	1 Nos.	9854038515	Sivasagar RC
198	Excavator	Ankita Agarwalla	Sivasagar	1 Nos.	9435055975	Sivasagar RC
199	Excavator	Dharmakanta Chandak	Sivasagar	1 Nos.	9957567107	Sivasagar RC
200	Excavator	Pranjit Borah	Sivasagar	1 Nos.	9435056456	Sivasagar RC
201	Excavator	Jiten Phukan	Lakwa	1 Nos.	9854385627	Lakwa
202	Excavator	Aditya Chutiya	Nazira	1 Nos.	9435058325	Nazira RC
203	Excavator	Sunil Das	Amguri	1 Nos.	9435355006	Amguri RC
204	Excavator	Suman Sadhanidar	Gaurisagar	2 Nos.	9957567107 / 9954342390	Gaurisagar
205	Excavator	Rahim Ali	Demow	1 Nos.	8812006758	Demow RC
206	Excavator	Rahul Agarwala	Simaluguri	1 Nos.	9854027366	Simaluguri
207	Crane	Motlib Ali	Sivasagar	2 Nos.	9435729312	Sivasagar RC
208	Crane	M/S K.C.C	Sivasagar	2 Nos.	9435516775	Sivasagar RC
209	Crane	Subhas Agarwalla	Sivasagar	2 Nos.	9435055267	Sivasagar RC
210	Recovery Crane	Baldev Singh	Sivasagar	1 Nos.	94355156102	Sivasagar RC
211	Recovery Crane	Monti Singh	Sivasagar	1 Nos.	9954490373	Sivasagar RC
212	Recovery Crane	Robi Singh	Sivasagar	1 Nos.	9706122643	Sivasagar RC
213	Dumper	Sunil Das	Amguri	1 Nos.	9435355006	Amguri RC
214	Dumper	Aditya Chutiya	Nazira	2 Nos.	9435058325	Nazira RC
215	Dumper	Rahul Agarwala	Simaluguri	5Nos.	8638767539	Simaluguri
216	Dumper	Suman Sadhanidar	Gaurisagar	2 Nos.	9954342390	Gaurisagar
217	Dumper	Ankita Agarwalla	Sivasagar	4 Nos.	9435055975	Sivasagar RC
218	Dumper	Bikash Das	Gaurisagar	1 Nos.	7086957940	Gaurisagar
219	Dumper	Sintu Phukan	Gaurisagar	1 Nos.	9435155955	Gaurisagar
220	Dumper	Barun Baruah	Gaurisagar	1 Nos.	9954976561	Gaurisagar
221	Truck	Babua Singh	Demow	2 Nos.	8723077262	Demow RC
222	Truck	Rakib Ali	Nazira	2 Nos.	9435058602	Nazira RC
223	Truck	Hati Kakoti	Nazira	1 Nos.	9435159210	Nazira RC
224	Truck	Ikramul Ali	Gaurisagar	4 Nos.	7399113400	Gaurisagar
225	Truck	Pankaj Saikia	Gaurisagar	1 Nos.	9864931486	Gaurisagar
226	Truck	Rajib Singh	Amguri	4 Nos.	8794065025	Amguri RC
227	Truck	Prabhat Gogoi	Sivasagar	3Nos.	9435056675	Sivasagar RC

228	Pick up truck	Mrigen Goswami	Sivasagar	10Nos.	9954457393	Sivasagar RC
229	Pick up truck	Maina Ahmed	Amguri	3Nos.	9862652370	Amguri RC
230	Pick up truck	Rohim Ali	Demow	5Nos.	8812006758	Demow RC
231	Pick up truck	Rahul Agarwala	Simaluguri /Nazira	2 Nos.	8638767539	Simaluguri
232	Evacuators/ JCB Crane	Monuj Singh	Ward No- 5 Amguri Town	1 No.	9435355044	Amguri RC
233	Dumper			2 Nos.		Amguri RC
234	Dumper mini			2 Nos.		Amguri RC
235	Evacuators/ JCB Crane	Umesh Singh	Ward No- 5 Amguri Town	1 No.	9435487843	Amguri RC
236	Dumper			2 Nos.		Amguri RC
237	Dumper mini			2 Nos.		Amguri RC
238	Evacuators/ JCB Crane	Udhab Borah	Ward No- 6 Amguri Town	1 No.	9954472838	Amguri RC
239	Dumper mini			2 Nos.		Amguri RC
240	Evacuators/ JCB Crane	Sunil Das	Ward No- 09 Amguri Town	1 No.	9435355006	Amguri RC
241	Dumper			2 Nos.		Amguri RC
242	Dumper mini			2 Nos.		Amguri RC
243	Evacuators/ JCB Crane	Rajdeep Gogoi	Ward No- 07 Amguri Town	1 No.	8753959434	Amguri RC
244	Dumper			2 Nos.		Amguri RC
245	Excavator	Jamilur Rahman	Mathurapur	1 Nos.	9101983376	Sonari RC
246	Truck	Anzira Ahmed	Nazira	1 Nos.	8789798087	Nazira RC
247	Truck	Darshanlal Anand Prakash	Demow	1 Nos.	7896373797	Demow RC
248	Truck	Raju Ali	Galekey	1 Nos.	9435058822	Nazira RC
249	Truck	Jibon Bharali	Sivasagar	1 Nos.	9435055011	Sivasagar RC
250	Dumper	Rituraj Boruah	Sivasagar	2 Nos.	6000523589	Sivasagar RC
251	Dumper	Nabin Gogoi	Amguri	1 Nos.	7407098898	Amguri RC
252	Dumper	Dipak Gogoi	Simaluguri	1 Nos.	7002049879	Nazira RC
253	Dumper	Jiten Dowari	Demow	1 Nos.	6459870988	Demow RC
254	Dumper	Ajit Hatimuria	Sonari	1 Nos.	8011864847	Sonari RC
255	Passanger Bus	Rajumoni Dutta	Nazira	1 Nos.	9898799879	Nazira RC
256	Passanger Bus	Mobidur Rahman	Dolbagar	1 Nos.	9435504589	Sonari RC
257	Passanger Bus	Ashim Gogoi	Sivasagar	1 Nos.	7894562132	Sivasagar RC

9.3 Ambulance Details:

Sl. No.	Presently lying at	Quantity	Vehicle No	Name & Contact Number of Drivers	Make & Model
1	Sivasagar Civil Hospital	2 Nos.	AS-04-BC-6768 AS-04-AC-6461	Putul Borgohain, 9678971181 Mridul Boruah, 8876343738 Denish Konwar, 8822729009	Meximo Tata Sumu
2	School of Nursing, Joysagar	1 No.	AS-04-D-8240	Mahmud Rohman, 9706354576	Maruti Van
3	KSHS Nazira Sub Divisional Civil Hospital, Ligoripukhuri.	1 No.	AS-04-BC-5557	Jadav Borgohain, 7636824073 Diganta Handique, 9678248862	Bolero
4	Khelwa BPHC	1 No.	AS-01-AA-6087	Amiya Hazarika, 6003046858	Tata Sumu
5	Kaloogaon BPHC	1 No.	AS-01-AD-5669	Bijoy Uzah, 7896232443	Tata Sumu
6	Gaurisagar BPHC	1 No.	AS-01-AD-6798	Hema Das, 9864706279	Tata Sumu
7	Morabazar BPHC	3 Nos.	AS-01-AA-6018 AS-04-BC-5336 AS-04-BC-5338	Naba Phukan, 9101305665 Ritul Ahmed, 7635876479 Ranjit Dutta, 7002503699	Maruti Van Bolero Bolero
8	Demow CHC/MH	2 Nos.	AS-01-NC-3615 AS-04-B-5782	Biswajit Gogoi, 7636923756 Yakub Hussain, 9954586980	Meximo Supro Tevera
9	Amguri CHC	1 No.	AS-01-AD-5651	Mintu Tassa, 6901169704	Tata Sumu
10	Dikhowmukh MPHC	1 No.	AS-01-AE-5181	Ritu Gogoi, 7002589473	Tata Sumu
11	Charing MPHC	1 No.	AS-04-AF-1199	Ritumoni Gogoi, 9959358573	Tata Sumu
12	Boliaghat Pothalial MPHC	1 No.	AS-01-AF-9906	Anjoy Das, 9954729025	Tata Sumu
13	Namti Ali MPHC	1 No.	AS-01-AF-9910	Uttam Chetia, 7002107743	Tata Sumu
14	Bokota MPHC	1 No.	AS-01-AF-9908	Mohendgra Buragohain, 9101032819	Tata Sumu
15	Konwarpur SHC	1 No.	AS-01-AF-9905	Ranjan Das, 9957452742	Tata Sumu

9.4 Civil Defence QRT (QRT) (List of warden /Volunteers):

Sl No	Name	Designation	Ph. No	Revnuce Circle
1	Anil Gupta	Warden	9864993253	Sivasagar RC
2	Amrit Barman	Volunteers	8471908205	Sivasagar RC
3	Ranju Panging	Do	8011391866	Sivasagar RC
4	Ranuj Yein	Do	7002476113	Sivasagar RC
5	Zahiruddin Khan	Warden	9954548959	Nazira RC
6	Babul Gogoi	Volunteers	7664992051	Nazira RC
7	Bikash Saikia	Do	8011285831	Nazira RC
8	Ankur Dutta	Do	9435585253	Nazira RC

9	Niran Dutta	Warden	9954302611	Amguri RC
10	Ankur Changkakoty	Volunteers	8402008112	Amguri RC
11	Chiranjit Baruah	Do	8011281316	Amguri RC
12	Indrajit Dowari	Do	8876135646	Amguri RC
13	Sanjib Phukon	Warden	9707576737	Demow RC
14	Dulen Buragohain	Volunteers	9954328560	Demow RC
15	Dharmendra Phukon	Do	8011169932	Demow RC
16	Sasi Kanta Panging	Do	8011391996	Demow RC

9.5 Trained Relief Camp In-Charges:

Sl No	Name	Designation	Department	Contact No.
1.	Nirajan Gogoi	Asstt Manager, MSDP Borahibari	Sericulture	8011590596
2.	Anil Gogoi	Asstt Manager Tengapukhuri,VGR	Sericulture	8011303246
3.	Naba Saikia	Asstt Manager Gaurisagar	Sericulture	9954416437
4.	Chandra Kt. Nath	Dy Ranger	DFO(SF)	9435478129
5.	Musaraf Hussian	Sr. Ins/Auditor	Cooperative Societies	9864856255
6.	Hridoyjyoti Molia	Sr. Ins/Auditor	Cooperative Societies	9085235815
7.	Nipul Kr.Das	Asstt.Agri.Engineer	Agri Engineering	9854302217
8.	Ramesh Rajak	Junior Engineer	Agri Engineering	7002836696
9.	Mohan Dewari	Junior Engineer	Agri Engineering	9435253166
10.	Bobita Shyam	Junior Engineer	Agri Engineering	9854623249
11.	Jayanta Changmai	Junior Engineer	Irrigation Deptt	8638696083
12.	Manik Boruah	Junior Engineer	Irrigation Deptt	9954305319
13.	Mofizur Rahman	Junior Engineer	Irrigation Deptt	7002278280
14.	Jitu Boruah	Junior Engineer	Irrigation Deptt	8134817790
15.	Dibya kumar Phukan	Physical Instructor	District Sports Office	9365005310
16.	Bipul Handique	Physical Instructor	District Sports Office	9707065527
17.	Lalit Chabukdhara	Physical Instructor	District Sports Office	9435647126
18.	Debeswar Borah	Physical Instructor	District Sports Office	8876278249
19.	Madhab Gogoi	Physical Instructor	District Sports Office	9127023531
20.	Pobitra Kumar Borah	Physical Instructor	District Sports Office	9706390029
21.	Manuranjan Buragohain	Physical Instructor	District Sports Office	8638263754

22.	Keshab Gogoi	Physical Instructor	District Sports Office	7002128731
23.	Naba Kumar Phukan	Physical Instructor	District Sports Office	7002185287
24.	Sarat Mohan Neog	Physical Instructor	District Sports Office	9957852003
25.	Ananta Hazarika	Physical Instructor	District Sports Office	9706238068
26.	Kalyan Kr. Lahon	Physical Instructor	District Sports Office	8638508809
27.	Ramananda Agrahari	Junior Engineer	T & CP	8486323848
28.	Ram Kamal Kalita	Draftsman, Grade-I	T & CP	9435056030
29.	Lakshminandan Phukan	Fishery Development Officer	Fishery Deptt	9101204645
30.	Binud Boruah	V.F.A	A.H.& Vety	9954975782
31.	Alip Gogoi	V.F.A	A.H.& Vety	8136071520
32.	Mirajuddin Ahmed	V.F.A	A.H.& Vety	7399917608
33.	Mridul Dutta	Assistant Manager	DICC	7086463153
34.	Smti. Alka Kumari	Assistant Manager	DICC	9508061992
35.	Priom Jyoti Phukan	Assistant Manager	DICC	9678539495
36.	Rekibur Rahman	Extension Officer	DICC	9435155227
37.	Sushil Boruah	Extension Officer	DICC	9435155753
38.	Monoj Kr. Borah	Junior Engineer	PWD(B)	7002407195
39.	Kiron Bora	Junior Engineer	PWD(B)	9435294214
40.	Prodip Rajkonwar	Junior Engineer	PWD(B)	9435487948
41.	Mehboob Hassan	Junior Engineerd	PWD(B)	9435690538
42.	Debajit Phukan	Junior Engineer	PWD(B)	9101298055
43.	Sewali Chetia	Supervisor	Social Welfare -ICDS Demow	9954643710

9.6 Raised Platform/High Land Open Space under RC/Vety. Deptt.:

Sl. No.	Name Of RP/ HL/ PG	Size (In Hectare or Bigha)	Capacity In Nos. (Person)	Geographical Co-Ordinates	Name of the Gram Panchayat	Revenue Circle	Department
1	Bhekuri Chapori	1(One) Bigha per Platform	300	Bhekuri Chapori	Gohainpukhuri	Demow	AH & Vety.
2	Laibill	3 (Three) Kotha per Platform	180	Laibill	Gohainpukhuri	Demow	AH & Vety.
3	Lachan Gaon	2(Two)Kotha per Platform	120	Lachan Gaon	Gohainpukhuri	Demow	AH & Vety.
4	Teteliguri	1(One) Bigha per Platform	300	Teteliguri	Rajabari	Demow	AH & Vety.
5	Milankur	3(Three) Kotha per Platform	180	Milankur	Pachim panidehing	Demow	AH & Vety.
6	Dikhowmukh Alimur	1155 Sq.foot.	19	Dikhowmukh Alimur	Dikhowmukh	Sivasagar	AH & Vety.
7	Rupahimukh Kumar No 1	1155 Sq.foot.	19	Rupahimukh Kumar No 1	Dikhowmukh	Sivasagar	AH & Vety.
8	Rupahimukh Kumar No 2	1155 Sq.foot.	19	Rupahimukh Kumar No 2	Dikhowmukh	Sivasagar	AH & Vety.
9	Soraguri	1155 Sq.foot.	19	Soraguri	Dikhowmukh	Sivasagar	AH & Vety.
10	No 2 Alimur	1155 Sq.foot.	19	No 2 Alimur	Dikhowmukh	Sivasagar	AH & Vety.
11	Jonmiri Borgaon	1155 Sq.foot.	19	Jonmiri Borgaon	Dikhowmukh	Sivasagar	AH & Vety.
12	Rupahimukh Miri Gaon No 1	1155 Sq.foot.	19	Rupahimukh Miri Gaon No 1	Dikhowmukh	Sivasagar	AH & Vety.
13	Rupahimukh Miri Gaon No 2	1155 Sq.foot.	19	Rupahimukh Miri Gaon No 2	Dikhowmukh	Sivasagar	AH & Vety.
14	Rupahimukh Miri gaon	0.055	150	26°57'15.426'' N 94°24'8.436''E	Dikhowmukh G.P	Sivasagar	C.O.
15	Rupahimukh Miri gaon	0.027	70	26°57'28.134'' N 94°24'24.168'' E	Dikhowmukh G.P	Sivasagar	C.O.
16	Rupahimukh Kumar (Newly Constructed) gaon	0.028	80	26°57'53.431'' N 94°25'31.416'' E	Dikhowmukh G.P	Sivasagar	C.O.

17	Rupahimukh Janajati High School	0.014	60	26°57'42.978"N 94°25'0.378" E	Dikhowmukh G.P	Sivasagar	C.O.
18	528 Rupahimukh Baligaon LP School	0.027	80	26°57'42.978"N 94°25'0.378" E	Dikhowmukh G.P	Sivasagar	C.O.
19	Gowal Gayen Gaon(Saraguri)	0.067	200	27°1'0.718" N 94°30'5.862" E	Dikhowmukh G.P	Sivasagar	C.O.
20	Konwnpur PGR Gaon Near Longsai	0.28	80	27°2'17" N 94°69'31" E	Desangmukh G.P	Sivasagar	C.O.
21	Mothiasigha Rajmau H.S School field	0.25	75	26°94'19.494" N 94°36'21.120" E	joymati	Nazira	C.O.
22	Mohiasigha Natya samaj Field	0.2	80	26°94'22" N 94°69'18" E	Joymati	Nazira	C.O.
23	Machagarh MV School Field	0.1	25	26°94'75" N 94°67'25" E	Joymati	Nazira	C.O.
24	Bahgarh	0.75	400	N= 26°54'08" E=94°45'94"	Rohdoi Pukhuri	Nazira	C.O.
25	Lakhimpukhuri Par	0.3	120	N= 26°55'91" E=94°43'33"	Khatkhati	Nazira	C.O.
26	Naga Ali	0.65	350	N= 26°53'54" E=94°45'12"	Rajabheta	Nazira	C.O.
27	Mechagarh Pukhuri Par	0.35	120	N= 26°56'22" E=94°40'50"	Joymoti	Nazira	C.O.
28	Boboruah Pukhuri Par	0.25	100	N= 26°54'35" E=94°43'72"	Borboruah	Nazira	C.O.
29	Dikhow Mathauri	0.5	300	N= 26°55'03" E=94°45'47"	Phulpani Baruah	Nazira	C.O.
30	Kenduguri High School Field	1.2	700	N= 26°54'08" E=94°45'94"	Ramani	Nazira	C.O.
31	Satai Ali	0.35	130	N= 26°58'26" E=94°43'71"	Joymoti	Nazira	C.O.
32	Dolopukhuri Par	0.25	110	N= 26°49'48" E=94°44'48"	Nazira	Nazira	C.O.
33	Mechagarh pukhuri Par	0.4	100	N= 26°58'26" E=94°43'71"	Joymoti	Nazira	C.O.

34	Bamunpukhuri Factory	0.2	120	N= 26°50'62'' E=94°44'44''	Rajabheta	Nazira	C.O.
35	Bihubar High school Field	1.5	750	N= 26°50'53'' E=94°48'19''	Rajabheta	Nazira	C.O.
36	Bor Ali	0.4	180	N= 26°56'52'' E=94°41'55''	Joymoti	Nazira	C.O.
37	Kriya Hantha Field	1.1	650	N= 26°57'62'' E=94°42'26''	Nazira	Nazira	C.O.
38	Phulpani Pukhuri Par	0.15	160	N= 26°55'91'' E=94°43'33''	Phulpani Baruah	Nazira	C.O.
39	Dhekial Pukhuri Par	0.2	100	N= 26°54'52'' E=94°47'41''	Hahchara	Nazira	C.O.
40	Da-Dhara Platform	1B-2K-2L	130	27°5'8.08'' N 94°39'46.83'' E	Palengi	Demow RC	C.O.
41	Khamon Platform	1B-2K-9.5L	160	27°3'4.2N 94°43'35.262''E	BakharBengena	Demow RC	C.O.
42	Rupapur Platform	1B-1K-14.5L	150	27°12'14.34'' N 94°43'31.58'' E	Panidihing	Demow RC	C.O.
43	Brahmaputra Embankment	149B-0K-05L	3000	27°12'14.34'' N 94°43'31.58'' E	Rajabari	Demow RC	C.O.
44	Dehing Embankment	37B-1K-17.5L	1200	27°13'1.3'' N 94°41'22.4'' E	Rajabari & Gohainpukhuri	Demow RC	C.O.
45	Desang embankment	37B-1K-17.5L	1200	27°5'19.6'' N 94°39'41.6'' E	Charagua	Demow RC	C.O.
46	Dhai Ali	14B-4K-15L	800	27°5'16.12'' N 94°39'49.67'' E	Charagua	Demow RC	C.O.
47	HolongoniPlateform	1B-0K-19.6L	150	27°2'13.914''N - 94°44'53.628''E	BakharBengena	Demow RC	C.O.
48	Lachan Embankment	1B-0K-146L	200	27°14'36.7''N - 94°43'16.24''E	Lachan	Demow Rc	C.O.
49	Public Field Demow	6B-ok-0L	500	27°7'34.6''N - 94°44'27.4''E	Demow Town	Demow Rc	C.O.
50	Raichai Field	5B-2K-12L	600	27°8'24.5''N - 94°44'29.5''E	Raichai	Demow Rc	C.O.
51	Nitaipukhuri field	7B-3K-111L	600	27°12'16.7''N - 94°44'56.1''E	Nitaipukhuri	Demow Rc	C.O.

52	Konwarting Field	9B-2k-12L	750	27°12'8"N - 94°44'57.8"E	Konwarting	Demow Rc	C.O.
53	Kotiori Field	6B-4K-11L	550	27°12'11.4"N - 94°43'57.8"E	kotiori	Demow Rc	C.O.
54	Gohainbari Field	5B-3K-13L	450	27°13'14.5"N - 94°44'50.7"E	gohainbari	Demow Rc	C.O.
55	Amguri College Field	1.5	2000	N= 26°56'3434" E=94°43'5161"	Pengera GP	Amguri RC	C.O.
56	Gaurisagar Higher Secondary	2	2500	N= 26°57'3937" E=94°53'5974"	Mumai Tamuli GP	Amguri RC	C.O.
57	Karunakanta High School	2.5	3000	N= 26°57'5312" E=94°40'4624"	Barua Ali GP	Amguri RC	C.O.
58	Kharagarh L.P.S	0.25	300	N= 26°56'449" E=94°43'982"	Dikshu GP	Amguri RC	C.O.
59	Joysagar Basic Centre	0.3	700	N= 26°58'3718" E=94°44'5843"	Salaguri	Amguri RC	C.O.
60	Dikshu H.S School	1.75	2200	N= 26°57'5412" E=94°49'4932"	Dikshu	Amguri RC	C.O.
61	Sivakanta Dowarah Bhavan	0.13	600	N= 26°51'3424" E=94°47'2116"	Mumai Tamuli GP	Amguri RC	C.O.
62	HenduriPukhuri LP school (PG)	1/2 Bigha	300 Nos	N-26'56.142 E-094'45.705	Gargaon GP	Sonari RC	Education /CO

9.7 Raised Platforms under Development Blocks:

Sl No	Name of Raised Platform	Name of GP	Village/Location	Latitude	Longitude	Area	Capacity (Approx) in nos	Under development Block
1	Const. of Demow River kinar	Saraguwa	Saraguwa	27°10544.1N	94°649272E	0.5 Hact	30	Demow
2	Dolopa	Pachim Panidehing	Dolopa	27°1009.0N	94°38093E	0.4 Hact	20	Demow
3	Borpathar	Rajabari	Borpathar	27°11'50.4N	94°3944.7E	0.4 Hact	30	Demow
4	Borgaon	Rajabari	Borgaon	27°12'44.3N	94°4055.6E	0.4 Hact	25	Demow
5	Banmukh	Banmukh	Banmukh	27.1 N	94.6E	0.10 hact	15	Sivasagar
6	Desangmukh	Desangmukh	Boloma	27.08 N	94.56E	0.09 hact	10	Sivasagar
7	Desangmukh	Desangmukh	Charaipora	27.03 N	94.5E	0.11 hact	20	Sivasagar
8	Desangmukh	Desangmukh	Mamol Garbhanga	27.02 N	94.5E	0.10 Hact	15	Sivasagar
9	Konwarpur	Konwarpur	Karigaon	27 N	94.56E	0.09 Hact	10	Sivasagar
10	Konwarpur	Konwarpur	Sensuwa	26.98 N	94.55E	0.12 Hact	20	Sivasagar
11	Panbesa	Panbesa	Luruki	27.02 N	94.53E	0.10 Hact	15	Sivasagar
12	Desang Dhaiali	Desang Dhaiali	2 No Chaulkora	27.06 N	94.62E	0.09 Hact	10	Sivasagar
13	Dikhowmukh Alimur	Dikhowmukh	No 1 Khula Grazing	26.57'10N	94.29'4E	1647M ²	100	Gaurisagar
14	Rupohimukh Kumar No 1	Dikhowmukh	Jelengitup Gaon	26.55'23N	94.24'7E	2100M ²	150	Gaurisagar
15	Rupohimukh Kumar No 2	Dikhowmukh	Rupohimukh Kumar	26.57'43N	94.26'5E	1775 M ²	80	Gaurisagar
16	Saraguri	Dikhowmukh	Saraguri	26.59'33N	94.28'27E	1650 M ²	100	Gaurisagar
17	No 2 Alimur	Dikhowmukh	No 1 Khula Grazing	26.57'10N	94.29'4E	1740 M ²	100	Gaurisagar
18	Jonnari Borgaon	Dikhowmukh	Braralura	26.58'55N	94.27'5E	1764 M ²	100	Gaurisagar
19	Mukaloni	Khanamukh	Mukaloni	26.93'38N	94.40'15E	750 M ²	80	Gaurisagar
20	Dimoguri	Khanamukh	Dimoguri	26.96'21N	94.45'59E	330 M ²	50	Gaurisagar
21	Hilpukhuri	Hatighuli	Hatighuli	26.56'33N	94.31'47E	5750 M ²	150	Gaurisagar

9.8 Proposed Relief camps:

Sl. No.	Name Of the Relief Camps	Capacity (Persons in Nos.)	Name of the Gram Panchayat	In – Charge Name or Head of Institution etc.	Contact No.	Geographical Co-Ordinates	Revenue Cicle
1	Teliadunga L.P School	150	Dikhowmukh	Subhadra Bora,	9435356783	26°58'55.668'' N 94°26'54.138'' E	Sivasagar
2	Dikhowmukh Janajati High School	300	Dikhowmukh	Ranjan Bora,	9678459384	26°58'55.668''N 94°28'21.840''E	Sivasagar

3	Dikhowmukh College	500	Dikhowmukh	Lutfun Nahar,	7002913364	26°58'15.696''N 94°29'6.686''E	Sivasagar
4	Teliadunga PHE	50	Dikhowmukh	Indra Nath,	9435435781	26°58'56.124'' N 94°26'59.772''E	Sivasagar
5	Silpukhuri High School	300	Hatighulik	Lachit Ch. Nath,	9954875097	26°56'16.422''N 94°30'3.012'' E	Sivasagar
6	Dighalijan LP School	25	Khonamukh	Dipen Konwar,	8638221830	26°55'15.726'' N 94°29'19.152'' E	Sivasagar
7	Kashibari LP School	25	Hatighulik	Anil Das,	9957075807	26°54'52.872'' N 94°30'11.142'' E	Sivasagar
8	Madhya Bhitorul LP School	25	Khonamukh	Kamal Saikia,	9859344463	26°55'1.974'' N 94°28'45.900'' E	Sivasagar
9	Madhabdev ME School	80	Khonamukh	Nirpen Bora,	9957048982	26°55'27.174'' N 94°28'47.154'' E	Sivasagar
10	Bongaon High School	300	Rudrasagar	Ananda Ch. Dehingia,	9954764045	27°58'12.348'' N 94°33'47.340'' E	Sivasagar
11	Rudrasagar GP Office	50	Rudrasagar	Jaganath Kalita,	8486760091	26°57'14.292'' N 94°34'49.266'' E	Sivasagar
12	506 No Sumoni Mising LP School	75	Desangmukh	Dharmeswar Panging,	9957022557	27°4'22.536'' N 94°34'34.332'' E	Sivasagar
13	626 No Phakum Harmati Garh LP School	75	Konwarpur	Umesh Bora,	7399659635	26°57'11.784'' N 94°34'1.213'' E	Sivasagar
14	660 No Majorbari LP School	75	Desangmukh	Prativa Panging,	7002685675	27°2'58.326'' N 94°32'34.812'' E	Sivasagar
15	499 No Mamal Gorbhanga LP School	75	Desangmukh	Bidya Nath Darik,	9954652185	27°1'23.718'' N 94°30'5.862'' E	Sivasagar
16	Afala High School	300	Desangmukh	Gobindra Sharma,	7002143490	27°1'51.51.594'' N 94°30'37.290'' E	Sivasagar
17	Afala LP School	75	Desangmukh	Ajit Dutta,	7399617852	27°2'13.866'' N 94°30'37.290'' E	Sivasagar
18	844 No Charaipora LP School	75	Desangmukh	Umaswari Panging,	8486081430	27°1'23.718'' N 94°30'5.862'' E	Sivasagar
19	Boloma Missing LP School	75	Desangmukh	Kripakanta Das,	8011576811	27°4'6.702'' N 94°33'43.860''E	Sivasagar
20	543 No Dighal Doriolii Balika LP School	75	Desang Dhali Ali	Rafik Ullah,	7577006169	27°4'6.702'' N 94°33'43.860'' E	Sivasagar
21	726 No Julatup LP School	75	Desang Dhali Ali	Biswamitra Panging,	9954950726	27°4'36.054'' N 94°35'23.106'' E	Sivasagar
22	Demowmukh Janojati High School	150	Desang Dhali Ali	Yakub Ali,	9957385404	27°3'51.846''N 94°35'23.106''E	Sivasagar
23	2 No Mothadang LP School	75	Desang Dhali Ali	Digen Bora,	9954918002	27°4'12.282'' N 94°37'27.930'' E	Sivasagar
24	Mothiashiga Rajmau H.S School	75	Joymoti	Jadav Borgohain	9365745258	N= 26°94'17'' E=94°69'31''	Nazira

25	Mechagarh MV School	25	Joymoti	Pronab Borgohain	9365652002	N= 26°47'75'' E=94°67'75''	Nazira
26	Kenduguri High School	700	Ramani	Tarun Buragohain	7002956667	N= 26°54'08'' E=94°45'94''	Nazira
27	Bihubar High school	750	Rajabheta	Kamal Kr Gogoi	7896344739	N= 26°50'53'' E=94°48'19''	Nazira
28	Kotiari H.S. School	300	Rajabari	Gulap Mili	9577586226	27°13'9.86''N – 94°1'45.93''E	Demow
29	Tengapani Tribal High School	250	Pachim Panidehing	Robin Upadhiya	7086896415	27°12'24.7'' N- 94°43'24.46''E	Demow
30	Jamira Rajabari govt jr Basic L.P School	70	Rajabari	Smti Indira Deori	9707935044	27°13'8.67''N – 94°41'32.67''E	Demow
31	Dehingmukh High School	300	Rajabari	Mohan Upadhiya	9854353181	27°12'55.31''N – 94°41'32.84''E	Demow
32	Ramabam LP School	60	Panidihing	Keshab Dutta	9954453783	27°12'18.2''N – 94°43'33.4''E	Demow
33	Bhimpura ME school	80	Panidihing	Akon Chutia	8255017556	27°12'14.88''N – 94°43'25.46''E	Demow
34	Ukhapur ME. School	80	Panidihing	Jadav ch. Dutta	9854385661	27°12'26.28''N – 94°43'20.96''E	Demow
35	1 No Udoipur L.P. School	60	Panidihing	Bhana Neog Dutta	9954262089	27°12'20.86''N – 94°43'27.07''E	Demow
36	Saragua High School	300	Charagua	Manik ch Baruah	9613701156	27°5'19.21'' N – 94°39'40.2'' E	Demow
37	Koivarta Doloni M.V. School	90	Thowra dole	Sayak Borbora	9954003617	27°05'83.01'' N – 94°06'55'' E	Demow
38	Desang Rajabari High School	350	Thowra dole	Kesab Deori	9707034968	27°05'25.21'' N – 94°06'55'' E	Demow
39	Bordeori ME School	80	Kharahat	Sakia Sawra	9954587564	27°15'59.24'' N – 94°07'24'' E	Demow
40	Rajmai Bagan L.P School	60	Rajmai	Ranju Borah	9954700682	27°08'05.19'' N – 94°07'02'' E	Demow
41	Rajmou M.E School	80	Rajmai	Namrata Devi	9954317458	27°05'25.21'' N – 94°06'55'' E	Demow
42	Athabari High School	320	Rajmai	Smti Anima Phukan	7896198474	27°07'056.15'' N – 94°07'46'' E	Demow
45	Deroi Habi Shiva ME School	80	Borbam	Muzamil Hussain	9954280817	27°04'23.21'' N – 94°26'15'' E	Demow
46	Borbam Rupjyoti High School	320	Borbam	Pradip Sharma	8011864783	27°06'034.15'' N – 94°54'18'' E	Demow
47	Nangalamora kush gaon L.P School	60	Nangalamara	Dilip Gogoi	8721947282	26°59'38'' N – 94°47'33.9'' E	Demow
48	129 no Charubhanga LP School	60	Bakhar Bengna	Robin Dehingia	9678433156	27°1'15.5'' N – 94°45'16.8'' E	Demow
49	123 no Khamon L.P.School	60	Bakhar Bengna	Nitya Phukan	9854433490	27°1'8.19'' N – 94°45'5.84'' E	Demow

50	Palengi High School	300	Palengi	Jiba Kanta Gogoi	9957785246	27°5'8.08''N – 94°39'46.83''E	Demow
51	Ajanti LP School	60	Panidihing	Sankar Sharma	7896445279	27°12'19.18'' N – 94°43'22.9'' E	Demow
52	225 No Kokilamari LP School	60	Pachim Panidehing	Suranjan Bharali	9678381288	27°12'19.18'' N – 94°43'22.9'' E	Demow
53	Bor Pothar JR Basic School	60	Pachim Panidehing	Purtinath Deori	9957695873	27°12'19.18'' N – 94°43'22.9'' E	Demow
54	Samukjan Govt.Jr Basic School	60	Pachim Panidehing	Madhab Jyoti Deori	9854307043	27°12'19.18'' N – 94°43'22.9'' E	Demow
55	Charagua PGR LP School	60	Charagua	Niru Gogoi	8011281608	27°5'19.21'' N – 94°39'40.2'' E	Demow
56	Khragarh L.P.S	400	Dikshu	Sri Atul Chandra Dutta.	7896970760	N= 6°56.4491 E=94°43.9823	Amguri
57	Jhanji Community Hall	300	Morabazar	Sri Bidyadhar Borah.	9957119901	N=2 6°56.3434 E=94°43.5161	Amguri
58	Mogorahat Community Hall	300	Mogorahat	Sri Phatik Ch. Saikia-	7002822873	N= 26°57.1526 E=94°34.5174	Amguri
59	Namti High School	500	Barua Ali	Sri Robin kr.pal	6001367263	N= 26°58.2604 E=94°43.5823	Amguri
60	Joysagar Basic Centre	700	salaguri	Mr arup Dutta	9707204265	N= 26°58.3718 E=94°44.5843	Amguri
61	Dikshu H.S School	700	Dikshu	Sri Atul Chandra Dutta.	7896970760	N= 26°57.5412 E=94°39.4932	Amguri
62	Rudrasagar L.P. School	300	Salaguri	Gopal Bhattayachya	9954422789	N= 26°57.1416 E=94°34.4926	Amguri
63	Sivakanta Dowarah Bhavan	600	Mumaitamuli	Sri Phatik Ch. Saikia-	7002822873	N= 26°51.3424 E=94°47.2116	Amguri
64	DhitaiPukhuri High School	60	Silukuti GP	Sri Prashanta Dutta	9101967543	N-26'58.520 E-094'46.252	Sonari
65	HenduriPukhuri LP school	35	Gargaon GP	Sri Tulyadhar Borgohain	7002407603	N-26'56.142 E-094'45.705	Sonari
66	Tantia High School	70	Lakwa GP	Sri Binanda Saikia	8011847121	N-27'00.334 E-094'50.483	Sonari
67	Sivasagar Commerce College Auditorium	200	Sivasagar Town	Dr. Soumarjyoti Mahanta	9435055042	N/A	Sivasagar

9.9 List of Swimmer/ Boat Operator:

Sl. No.	Name	Swimmer/ Boatman	Fathers Name	Address	Contact No.	Revenue Circle
1	Sri Bhaiti Mili	Swimmer	N/A	Vill-MajorLigiribari P.O-Desangmukh	9085829946	Sivasagar Revenue Circle
2	Monjit Panging	Swimmer	N/A	Vill-Teliadunga P.O-Bharalua Tiniali	8134994122	Sivasagar Revenue Circle
3	Nalin Panging	Swimmer	N/A	Vill-Teliadunga P.O-Bharalua Tiniali	7086958019	Sivasagar Revenue Circle
4	Debebdra Mili	Swimmer	N/A	Vill-MajorLigiribari P.O-Desangmukh	8085540913	Sivasagar Revenue Circle
5	Diganta Panging	Diver	N/A	Vill-Teliadunga P.O-Bharalua Tiniali	9859160194	Sivasagar Revenue Circle
6	Dilip Panging	Diver	N/A	Vill-MajorLigiribari P.O-Desangmukh	9954989236	Sivasagar Revenue Circle
7	Prasanta Kagyung	Diver	N/A	Vill-Teliadunga P.O-Bharalua Tiniali	8486108705	Sivasagar Revenue Circle
8	Brikudar gam	Boat Operator	N/A	Vill-Teliadunga P.O-Bharalua Tiniali	7896512162	Sivasagar Revenue Circle
9	Atok panging	Boat Operator	N/A	Vill-Biloma P.O- Desangmukh	9957959803	Sivasagar Revenue Circle
10	Puwali Mili	Boat Operator	N/A	Vill-Biloma P.O- Desangmukh	9957959803	Sivasagar Revenue Circle
11	Deba Kalita	Boat Operator	N/A	Vill- Ruahijan Block P.O- Bharalua Tiniali	8752820258	Sivasagar Revenue Circle
12	Paran Saikia	Swimmer	N/A	Vill- Ruahijan Block P.O- Bharalua Tiniali	6001169841	Sivasagar Revenue Circle
13	Saurav Saikia	Swimmer	N/A	Vill- Ruahijan Block P.O- Bharalua Tiniali	8011394051	Sivasagar Revenue Circle
14	Pranay Jyoti Bora	Swimmer	N/A	Vill- Ruahijan Block P.O- Bharalua Tiniali	9101627181	Sivasagar Revenue Circle
15	Biduyt Dutta	Swimmer/ Driver/ Boat Operator	N/A	Vill- Ruahijan Block P.O- Bharalua Tiniali	9101812167	Sivasagar Revenue Circle
16	Dhurbajyoti Kagyung	Swimmer/ Driver/ Boat Operator	N/A	Vill- Teliadunga P.O- Bharalua Tiniali	8473915226	Sivasagar Revenue Circle
17	Kanak Mili	Swimmer	N/A	Vill- Teliadunga P.O- Bharalua Tiniali	6000373758	Sivasagar Revenue Circle
18	Mrinal Mili	Swimmer	N/A	Vill- Teliadunga P.O- Bharalua Tiniali	8134027997	Sivasagar Revenue Circle
19	Chandra Kanta Kagyung	Swimmer	N/A	Vill- Teliadunga P.O- Bharalua Tiniali	7086823339	Sivasagar Revenue Circle
20	Chakradhar Kagyung	Swimmer	N/A	Vill- Teliadunga P.O- Bharalua Tiniali	9706339754	Sivasagar Revenue Circle
21	Pankaj Taye	Swimmer	N/A	Vill- Teliadunga P.O- Bharalua Tiniali	9101325959	Sivasagar Revenue Circle
22	Ajoy Taye	Swimmer	N/A	Vill- Teliadunga P.O- Bharalua Tiniali	6000374215	Sivasagar Revenue Circle
23	Monuj Kumar Taye	Swimmer	N/A	Vill- Teliadunga P.O- Bharalua Tiniali	8471899413	Sivasagar Revenue Circle
24	Horesh Panging	Swimmer	N/A	Vill- Jonmiri Borgaon P.O- Bharalua Tiniali	8133873385	Sivasagar Revenue Circle
25	Ajit Mili	Swimmer	N/A	Vill- Jonmiri Borgaon P.O- Bharalua Tiniali	7637987343	Sivasagar Revenue Circle
26	Utpal Mili	Swimmer	N/A	Vill- Jonmiri Borgaon P.O- Bharalua Tiniali	9957848162	Sivasagar Revenue Circle
27	Amal Panging	Swimmer	N/A	Vill- Jonmiri Borgaon	6900289847	Sivasagar

				P.O- Bharalua Tiniali		Revenue Circle
28	Debabrat Taye	Swimmer/ Driver/ Boat Operator	N/A	Vill- Jonmiri Borgaon P.O- Bharalua Tiniali	7086658355	Sivasagar Revenue Circle
29	Rahul Panging	Swimmer	N/A	Vill- Jonmiri Borgaon P.O- Bharalua Tiniali	6002362328	Sivasagar Revenue Circle
30	Manuranjan Taye	Swimmer/ Driver/ Boat Operator	N/A	Vill- Jonmiri Borgaon P.O- Bharalua Tiniali	6900814471	Sivasagar Revenue Circle
31	Dico Panging	Swimmer/ Driver/ Boat Operator	N/A	Vill- Jonmiri Borgaon P.O- Bharalua Tiniali	8133873385	Sivasagar Revenue Circle
32	Munna Panging	Swimmer/ Driver/ Boat Operator	N/A	Vill- Jonmiri Borgaon P.O- Bharalua Tiniali	9678524617	Sivasagar Revenue Circle
33	Lalit Mili	Swimmer/ Driver/ Boat Operator	N/A	Vill- Jonmiri Borgaon P.O- Bharalua Tiniali	9678692430	Sivasagar Revenue Circle
34	Biswajit Tayung	Swimmer/ Driver/ Boat Operator	N/A	Vill- Jonmiri Borgaon P.O- Bharalua Tiniali	8011230506	Sivasagar Revenue Circle
35	Pankaj Kagyung	Swimmer/ Driver/ Boat Operator	N/A	Vill- Jonmiri Borgaon P.O- Bharalua Tiniali	8011671107	Sivasagar Revenue Circle
36	Raju Mili	Swimmer	N/A	Vill- Ligoribari P.O- Desangmukh	9365016089	Sivasagar Revenue Circle
37	Ratan Gohain	Swimmer	N/A	Vill- Longsai P.O- Desangmukh	7896629499	Sivasagar Revenue Circle
38	Dilip Mili	Swimmer	N/A	Vill- Majorbari P.O- Desangmukh	6001155609	Sivasagar Revenue Circle
39	Bishnu Panging	Swimmer	N/A	Vill- Majorbari P.O- Desangmukh	6901515263	Sivasagar Revenue Circle
40	Narayan Panging	Swimmer	N/A	Vill- Majorbari P.O- Desangmukh	8134886492	Sivasagar Revenue Circle
41	Bhaiti Mili	Swimmer	N/A	Vill- Ligoribari P.O- Desangmukh	9085593014	Sivasagar Revenue Circle
42	Puyna Ram Mili	Swimmer	N/A	Vill- Ligoribari P.O- Desangmukh	3101888696	Sivasagar Revenue Circle
43	Monikanta Mili	Swimmer	N/A	Vill- Ligoribari P.O- Desangmukh	9365858900	Sivasagar Revenue Circle
44	Sunaram Mili	Swimmer	N/A	Vill- Ligoribari P.O- Desangmukh	8011305484	Sivasagar Revenue Circle
45	Jilako Panging	Swimmer	N/A	Vill- Ligoribari P.O- Desangmukh	9365806560	Sivasagar Revenue Circle
46	Sri Papu Kumar	Swimmer	N/A	Gormur Miri	8812003748	Nazira Revenue Circle
47	Sri jagat Handique	Swimmer	N/A	Gormur Miri	9395642308	Nazira Revenue Circle
48	Sri Debajit handique	Swimmer	N/A	Gormur Miri		Nazira Revenue Circle
49	Sri Dipu Phukon	Swimmer	N/A	Gormur Miri	6001545637	Nazira Revenue Circle
50	Sri Narayan Choudhary	Swimmer	N/A	Gormur Miri	8471950456	Nazira Revenue Circle
51	Sri Krishna Bhujel	Swimmer	N/A	Gormur Miri	7638834981	Nazira Revenue Circle
52	Sri Arjun Sharma	Swimmer	N/A	Gormur Miri	7086696237	Nazira Revenue Circle
53	Sri Bhim Bahadur Pradhan	Swimmer	N/A	Gormur Miri	7896210637	Nazira Revenue Circle
54	Sri Sashigiri	Swimmer	N/A	Gormur Miri	7896377351	Nazira

						Revenue Circle
55	Sri uttam Bora	Swimmer	N/A	Gormur Miri	9101947124	Nazira Revenue Circle
56	Dilip Gogoi	Swimmer	N/A	Chetia Katoni	9706283121	Nazira Revenue Circle
57	Prasanta Guwala	Swimmer	N/A	Nirmolia	7576037143	Nazira Revenue Circle
58	Hamid Ahmed	Swimmer	N/A	Nirmolia	7002207821	Nazira Revenue Circle
59	Shazid Hussion	Swimmer	N/A	Nirmolia	6901362122	Nazira Revenue Circle
60	Biren Konwar	Swimmer	N/A	Nirmolia	7637928355	Nazira Revenue Circle
61	Diganta Chetia	Swimmer	N/A	Chetia Handique	7896122697	Nazira Revenue Circle
62	Ranjit Chetia	Swimmer	N/A	Chetia Handique	9531337210	Nazira Revenue Circle
63	Bolin Duwarah	Swimmer	N/A	Chetia Handique	8011503020	Nazira Revenue Circle
64	Sanjib Gogoi	Swimmer	N/A	Chetia Handique	9613643442	Nazira Revenue Circle
65	Bikash Chetia	Swimmer	N/A	Chetia Handique	8472881106	Nazira Revenue Circle
66	Moni Duwarah	Swimmer	N/A	Chetia Handique	8136094269	Nazira Revenue Circle
67	Bikash Borgohain	Swimmer	N/A	Chetia Handique	7002412296	Nazira Revenue Circle
68	Munin Lahon	Swimmer	N/A	Chetia Handique	9508689325	Nazira Revenue Circle
69	Bidyut Saikia	Swimmer	N/A	Chetia Handique	7002760248	Nazira Revenue Circle
70	Abhijit Saikia	Swimmer	N/A	Chetia Handique	9864466782	Nazira Revenue Circle
71	Debajit Handique	Swimmer	N/A	Gormur Miri	8812917811	Nazira Revenue Circle
72	Papu Kumar	Swimmer	N/A	Gormur Miri	8812917811	Nazira Revenue Circle
73	Kaushik Saukadhara	Swimmer	N/A	Gormur Miri	8812917811	Nazira Revenue Circle
74	Subhash Sharma	Swimmer	N/A	Gormur Miri	8638287299	Nazira Revenue Circle
75	Uttam Bora	Swimmer	N/A	Gormur Miri	9957458182	Nazira Revenue Circle
76	Anil Khadal	Swimmer	N/A	Gormur Miri	8011977437	Nazira Revenue Circle
77	Durgeswar Kurmi	Swimmer	N/A	Gormur Miri	8011368847	Nazira Revenue Circle
78	Siddharth Phukan	Swimmer	N/A	Gormur Miri	7896109408	Nazira Revenue Circle
79	Ganesh Giri	Swimmer	N/A	Gormur Miri	8473010506	Nazira Revenue Circle
80	Dipen Gogoi	Swimmer	N/A	Chakimukh	9365076658	Nazira Revenue Circle
81	Pallab Konwer	Swimmer	N/A	Chakimukh	7896748115	Nazira Revenue Circle
82	Mahendra chetia	Swimmer	N/A	Chakimukh	8638817225	Nazira Revenue Circle
83	Gyandeep Borgohain	Swimmer	N/A	Chakimukh	9957063440	Nazira Revenue Circle
84	Junmoni Gogoi	Swimmer	N/A	Chakimukh	9954563644	Nazira Revenue Circle

85	Azijur Rohman	Swimmer	N/A	Chakimukh	9954288293	Nazira Revenue Circle
86	Jitul Mohan	Swimmer	N/A	Chakimukh	9101499178	Nazira Revenue Circle
87	Babul Rajkhowa	Swimmer	N/A	Chakimukh	9957317211	Nazira Revenue Circle
88	Nilamoni Gogoi	Swimmer	N/A	Chakimukh	9531240718	Nazira Revenue Circle
89	Bijoy Baruah	Swimmer	N/A	Chakimukh	9101500856	Nazira Revenue Circle
90	Jagat Handique	Swimmer	N/A	Handique Gaon	8473068481	Nazira Revenue Circle
91	Binoy Handique	Swimmer	N/A	Handique Gaon	9363954193	Nazira Revenue Circle
92	Dulu Kumar Mesh	Swimmer	N/A	Handique Gaon	7635815263	Nazira Revenue Circle
93	Himanta Mesh	Swimmer	N/A	Handique Gaon	8133955156	Nazira Revenue Circle
94	Shyam Kurmi	Swimmer	N/A	Handique Gaon	6000609877	Nazira Revenue Circle
96	Madhab Handique	Swimmer	N/A	Handique Gaon	8135002544	Nazira Revenue Circle
97	Ranjit Borboruah	Swimmer	N/A	Handique Gaon	96784335491	Nazira Revenue Circle
98	Padma Chetia	Swimmer	N/A	Chetia Katoni	9706749678	Nazira Revenue Circle
99	Mridul Gogoi	Swimmer	N/A	Chetia Katoni	6000203502	Nazira Revenue Circle
100	Amrit Bora	Swimmer	N/A	Chetia Katoni	8486577280	Nazira Revenue Circle
101	Binud Gogoi	Swimmer	N/A	Chetia Katoni	8011337647	Nazira Revenue Circle
92	Sri Trailukya Taw	Swimmer	N/A	Dihing Kalghar	9707262725	Demow Revenue Circle
93	Sri Dilip Das	Swimmer	N/A	Do	9859407345	Demow Revenue Circle
94	Sri Mainakon Das	Swimmer	N/A	Do	9707016419	Demow Revenue Circle
95	Sri Ratul Hazarika	Swimmer/Boat Operator	N/A	Ahom Pathar	9954326618	Demow Revenue Circle
96	Sri Durgeswar Hazarika	Do	N/A	Do	9613245326	Demow Revenue Circle
97	Sri Mintu hazarika	Do	N/A	Do	9508231568	Demow Revenue Circle
98	Sri Raju Saikia	Swimmer	N/A	Do	9854237531	Demow Revenue Circle
99	Sri Jintu Hazarika	Swimmer	N/A	Do	9706703882	Demow Revenue Circle
100	Sri Punya Taw	Swimmer/Boat Operator	N/A	Miripathar	9085267452	Demow Revenue Circle
101	Sri Jugen Taid	Swimmer/Boat Operator	N/A	Do	9954652345	Demow Revenue Circle
102	Sri Dulal Taid	Swimmer/Boat Operator	N/A	Lachan	9706431263	Demow Revenue Circle
103	Sri Kamal Mili	Swimmer/Boat Operator	N/A	Do	9954375145	Demow Revenue Circle
104	Sri Bedanta Kaman	Swimmer/Boat Operator	N/A	Do	9613256783	Demow Revenue Circle
105	Sri Dharma Taid	Swimmer/Boat Operator	N/A	Do	9957374326	Demow Revenue Circle
106	Sri Dulal Padun	Swimmer/Boat	N/A	Bhekurichapori	9854637315	Demow

		Operator				Revenue Circle
107	Sri Lakhyanath Panging	Swimmer/Boat Operator	N/A	Do	9954714283	Demow Revenue Circle
108	Sri Manuj Das	Swimmer	N/A	Teteliguri	9957125752	Demow Revenue Circle
109	Sri Debeswar Das	Do	N/A	Do	9706416324	Demow Revenue Circle
110	Sri Dimbeswar Das	Do	N/A	Do	9706427518	Demow Revenue Circle
111	Sri Dharmeswar Das	Swimmer/ Boat Operator	N/A	Do	9854236842	Demow Revenue Circle
112	Sri Khirud das	Do	N/A	do	9613457313	Demow Revenue Circle
113	Nitul Knower	Swimmer	N/A	Jobalating	9613068924	Demow Revenue Circle
114	Budheswar Knower	Swimmer	N/A	Do	9957638828	Demow Revenue Circle
115	Khired Knower	Swimmer	N/A	Do	9706879133	Demow Revenue Circle
116	Trailukya Deori	Swimmer/ Boat Operator	N/A	Borpothar	8811805158	Demow Revenue Circle
117	Ratul Deori	Swimmer/ Boat Operator	N/A	Do	9613779083	Demow Revenue Circle
118	Tenjit Deori	Swimmer/ Boat Operator	N/A	Do	8753959054	Demow Revenue Circle
119	Manuranjan Panging	Swimmer	N/A	Dolopa	9854736138	Demow Revenue Circle
120	Bhaity Panging	Swimmer	N/A	Do	8812884933	Demow Revenue Circle
121	Maina Mili	Swimmer	N/A	Do	9508892732	Demow Revenue Circle
122	Ranjit Pegu	Swimmer	N/A	Milankur	9954427297	Demow Revenue Circle
123	Babajit Pegu	Swimmer	N/A	Do	9707536578	Demow Revenue Circle
124	Hemchandra Yein	Swimmer	N/A	Samukjan	9577218170	Demow Revenue Circle
125	Amrit Boruah	Swimmer/ Boat Operator	N/A	Dehingia Gaon	8011846778	Demow Revenue Circle
126	Khired Dehingia	Swimmer/ Boat Operator	N/A	Do	9678198662	Demow Revenue Circle
127	Harat Dehingia	Swimmer/ Boat Operator	N/A	Do	8011197917	Demow Revenue Circle
128	Abhijit Konwar	Swimmer/ Boat Operator	N/A	Do	9476669505	Demow Revenue Circle
129	Basanta Dehingia	Swimmer	N/A	Do	8011944909	Demow Revenue Circle
130	Bidyut Dehingia	Swimmer	N/A	Do	9859852912	Demow Revenue Circle
131	Apurba Dehingia	Swimmer	N/A	Do	9577998822	Demow Revenue Circle
132	Dipjyoti Dehingia	Swimmer	N/A	Do	8749814621	Demow Revenue Circle
133	Haitendra Yein	Swimmer	N/A	Majumilia Gohain gaon	9957667573	Demow Revenue Circle
134	Mukheswar Gogoi	Swimmer	N/A	Do	9613768509	Demow Revenue Circle
135	Sushil Kalita	Swimmer	N/A	Saragua grant	9854336620	Demow Revenue Circle
136	Narayan Kalita	Swimmer	N/A	Do	9859866688	Demow Revenue Circle

137	Balu Das	Swimmer	N/A	Samarajan Gaon	9954909871	Demow Revenue Circle
138	Bipul Das	Swimmer	N/A	Do	9854680187	Demow Revenue Circle
139	Sri Rupadhar Taid	Swimmer	N/A	Miripather	9864510690	Demow Revenue Circle
140	Sri Budheswar Taid	Swimmer	N/A	Do	9864510690	Demow Revenue Circle
141	Sri Dibya Taid	Swimmer	N/A	Majumalia	9854562449	Demow Revenue Circle
142	Sri Jitumoni Konwar	Swimmer	N/A	Do	9854562449	Demow Revenue Circle
143	Sri Prahlad Rajuar	Swimmer	N/A	Desang Deroi	9508335202	Demow Revenue Circle
144	Sri Pawan Kol	Swimmer	N/A	Do	8011637554	Demow Revenue Circle
145	Sri Riju Pandav	Swimmer	N/A	Borderoi	9085653740	Demow Revenue Circle
146	Dharmeshwar Das	Swimmer/ Boat Operator	N/A	Bokulduba	9954667174	Demow Revenue Circle
147	Robin Das	Swimmer/ Boat Operator	N/A	Do	9678132818	Demow Revenue Circle
148	Chandan Das	Swimmer/ Boat Operator	N/A	Do	9613747291	Demow Revenue Circle
149	Ananta Das	Swimmer/ Boat Operator	N/A	Do	7896736750	Demow Revenue Circle
150	Babul Das	Swimmer/ Boat Operator	N/A	Do	9577371036	Demow Revenue Circle
151	Gonesh Das	Swimmer/ Boat Operator	N/A	Do	7896736750	Demow Revenue Circle
152	Robin Das	Swimmer/ Boat Operator	N/A	Do	9678132818	Demow Revenue Circle
153	Rotneshwar Das	Swimmer/ Boat Operator	N/A	Do	8011306618	Demow Revenue Circle
154	Sovai Das	Swimmer/ Boat Operator	N/A	Do	9613799189	Demow Revenue Circle
155	Rupai Pindi	Swimmer/ Boat Operator	N/A	Koibatradoloni	9707830515	Demow Revenue Circle
156	Pitamur Taye	Swimmer/ Boat Operator	N/A	Do	8813022779	Demow Revenue Circle
157	Sidha Taye	Swimmer/ Boat Operator	N/A	Do	8813022779	Demow Revenue Circle
158	Hiraman Taye	Swimmer/ Boat Operator	N/A	Do	9957049300	Demow Revenue Circle
159	Sri Trailukya Taw	Swimmer	Mr. Ranjit gogoi	Halua Gaon	9706734345	Amguri
160	Sri Arup Gogoi	Swimmer	Arun Gogoi	Halua Gaon	9577451474	Amguri

9.10 List of QRT under Revenue Circle:

Sl No	Name	Address	Ph. No	Rev Circle
1	Pradip Das	Vill-Bhatibon Gaon P.O- Gaurisagar	8136066748	Sivasagar Revenue Circle
2	Jitendra Hazarika	Vill- Soraguri Chapori P.O- Desangmukh	6002159458	Sivasagar Revenue Circle
3	Bhadreswar Kalita	Vill-Rupahimukh P.O- Dikhowmukh	8011554797	Sivasagar Revenue Circle
4	Jintu Kalita	Vill-Rupahimukh P.O- Dikhowmukh	9365481516	Sivasagar Revenue Circle

5	Debasish Hazarika	Vill-Rupahimukh P.O- Dikhowmukh	9365186077	Sivasagar Revenue Circle
6	Bitul Yein	Vill-Desangmukh P.O- Desangmukh	9365537916	Sivasagar Revenue Circle
7	Biswajit Gogoi	Vill- Bahoiting P.O-2 no Mothadang	7086571334	Sivasagar Revenue Circle
8	Dandiram Mili	Vill-Telia Dunga P.O- Dikhowmukh	9365485052	Sivasagar Revenue Circle
9	Arunjyoti Yein	Vill-Afala P.O- Desangmukh	8638018054	Sivasagar Revenue Circle
10	Devajit Gam	Vill-Afala P.O- Desangmukh	9101259986	Sivasagar Revenue Circle
11	Sri Pranab Risong	Vill-Mokaloni Mising Gaon P.O- Chintamonigarh	9101152780	Sivasagar Revenue Circle
12	Sashi Kt. Panging	Vill- Ligoribari P.O- Desangmukh	6000018535	Sivasagar Revenue Circle
13	Biswa Gogoi	Vill- Nimaijan Gaon P.O- Nimaijan	6002028882	Sivasagar Revenue Circle
14	Bitupan Konwar	Vill-Nimaijan Gaon P.O- Nimaijan	8011592891	Sivasagar Revenue Circle
15	Pronoy Dutta	Vill-Santipur P.O- Boliaghat	9577161505	Sivasagar Revenue Circle
16	Pranab Bora	Vill-Konwarpur P.O- Konwarpur	9508901042	Sivasagar Revenue Circle
17	Manash Pratim Kalita	Vill-Rupahimukh P.O- Dikhowmukh	6001418416	Sivasagar Revenue Circle
18	Rajib Kalita	Vill-Rupahimukh P.O- Dikhowmukh	9101967474	Sivasagar Revenue Circle
19	Jayanta Hazarika	Vill-Telia Dunga P.O- Dikhowmukh	9101179275	Sivasagar Revenue Circle
20	Rupam Gogoi	Vill-Dorikapar Hatimuria P.O- Sivasagar	7896606941	Sivasagar Revenue Circle
21	Sayatjit Borah	Vill-Nemaijan Gaon P.O- Nemaijan	9101864743	Sivasagar Revenue Circle
22	Lakshminandan Chetia	Vill-Barhoiting Chapori P.O- Sivasagar	6900806878	Sivasagar Revenue Circle
23	Bhargov Chetia	Vill-Banmukh Chetia P.O- Banmukh	8011826537	Sivasagar Revenue Circle
24	Ritu Borah	Vill-Ganakpatty P.O- Sivasagar	6003455283	Sivasagar Revenue Circle
25	Rintu Gogoi	Vill-Banmukh Nagaon P.O- Banmukh	8473949738	Sivasagar Revenue Circle
26	Sri Babul Gogoi	Hahchara Monipuri Vill.	9954304857	Nazira Revenue Circle
27	Sri Pabitra Gogoi	Nazira	9954566274	Nazira Revenue Circle
28	Sri Mahendra Arandhara	Nazira Lakhimi Ali	9435359525	Nazira Revenue Circle
29	Md. Imdad Ali	Nazira Bortol	9954530036	Nazira Revenue Circle
30	Sri Pankaj Baruah	Bihubar Jutakia Gaon	7896194969	Nazira Revenue Circle
31	Sri Jiten Konwar	Dhole Bagan	9954513894	Nazira Revenue Circle
32	Md. Mustak Hussain	Bamunbari Vill.	9859742481	Nazira Revenue Circle
33	Md Sahaban Ahmed	Salang Pothar	9613929745	
34	Sri pobitora Borah	Tipomia Gaon	9864636557	Nazira Revenue Circle

35	Sri jadu Nandan Gogoi	Napam Baruwati	8486440248	Nazira Revenue Circle
36	Sri Anupam Chetia	Kopohua Vill.	8720946165	Nazira Revenue Circle
37	Sri Parikhit Boruah	Bamunbari Vill.	8812816646	Nazira Revenue Circle
38	Sri Jyoti Prashad Borthakur	Nazira Town	9435504674	Nazira Revenue Circle
39	Sri Jitul Chetia	Hatimuria Gaon	9707731119	Nazira Revenue Circle
40	Sri Shyam das	Nazira	9954473018	Nazira Revenue Circle
41	Sri Jun Ali	Ketekibari	8011511866	Nazira Revenue Circle
42	Dudu Kurmi	Ketekibari	6000729747	Nazira Revenue Circle
43	Kumud Manki	Ketekibari	8011683862	Nazira Revenue Circle
44	Mohibur Rohman	Ketekibari	9954793054	Nazira Revenue Circle
45	Horu Bauri	Ketekibari	6000731557	Nazira Revenue Circle
46	Nobin Kurmi	Ketekibari	9957137643	Nazira Revenue Circle
47	Guruprashad Dehingia	Mothiasiga Gohain Gaon	6000565663	Nazira Revenue Circle
48	Pradip Konwar	Mothiasiga Gohain Gaon	8486080993	Nazira Revenue Circle
49	Arup Buragohain	Mothiasiga Gohain Gaon	9365958630	Nazira Revenue Circle
50	Ratul Bora	Mothiasiga Gohain Gaon	8638529128	Nazira Revenue Circle
51	Pabitra Kalita	Mothiasiga Gohain Gaon	6000082250	Nazira Revenue Circle
52	Pranjal Dutta	Mothiasiga Gohain Gaon	6000394197	Nazira Revenue Circle
53	Gopla Dutta	Mothiasiga Gohain Gaon	9957290581	Nazira Revenue Circle
54	Debojit Saikia	Mothiasiga Gohain Gaon	9954605907	Nazira Revenue Circle
55	Prahlad Konwar	Mothiasiga Gohain Gaon	9365254698	Nazira Revenue Circle
56	Mukibur Ali	Mesagarh Gohain	8011281322	Nazira Revenue Circle
57	Somsul Ali	Mesagarh Gohain	9577413803	Nazira Revenue Circle
58	Mubarak Ali	Mesagarh Gohain	8486861792	Nazira Revenue Circle
59	Tofik Ali	Mesagarh Gohain	8136090197	Nazira Revenue Circle
60	Rofik Ali	Mesagarh Gohain	9678283110	Nazira Revenue Circle
61	Debajit Handique	Gormur Miri	8812917811	Nazira Revenue Circle
62	Papu Kumar	Gormur Miri	8812917811	Nazira Revenue Circle
63	Kaushik Saukadhara	Gormur Miri	8812917811	Nazira Revenue Circle
64	Subhash Sharma	Gormur Miri	8638287299	Nazira Revenue Circle
65	Uttam Bora	Gormur Miri	9957458182	Nazira Revenue Circle
66	Amrit Boruah	DehingiaGaon	8011846778	Demow Revenue Circle
67	Dulen Borgohain	Gohain Gaon	9954328560	Demow Revenue Circle
68	Muhinath Panging	Dolopa	9518240213	Demow Revenue Circle
69	Jayanta Bauri	Raichai	7636988177	Demow Revenue Circle
70	Arpana Baruah	Deodubi	9365412856	Demow Revenue Circle
71	Pabitra Taye	Bhekurichapori	9864278099	Demow Revenue Circle
72	Princh das	Dehingkalghar	9101524571	Demow Revenue Circle
73	Mandeep konwar	Athabari	8638223239	Demow Revenue Circle
74	Abhijit Konwar	DehingiaGaon	9476669505	Demow Revenue Circle
75	Nitul Knowar	Jablating	9613068924	Demow Revenue Circle
76	Budheswar Knowar	Do	9957638828	Demow Revenue Circle

77	Khirod Knowar	Do	9706879133	Demow Revenue Circle
78	Tridipon Gogoi	Nemuguri	9864570080	Demow Revenue Circle
79	Krshna Gogoi	do	9864375501	Demow Revenue Circle
80	Khirod Dehingia	DehingiaGaon	9678198662	Demow Revenue Circle
81	Pitampur Taye	Koibatradoloni	8813022779	Demow Revenue Circle
82	Gonesh Das	Bokulduba	7896736750	Demow Revenue Circle
83	Sri Jitumoni Konwar	Majumalia	9854562449	Demow Revenue Circle
84	Sidha Taye	Koibatradoloni	8813022779	Demow Revenue Circle
85	Ananta Koiri	Athabari	7086779247	Demow Revenue Circle
86	Biren Koiri	do	9954921635	Demow Revenue Circle
87	Sri Punya Taw	Miripathar	9085267452	Demow Revenue Circle
88	Sri Jugen Taid	Miripathar	9954652345	Demow Revenue Circle
89	Sri Dulal Taid	Lachan	9706431263	Demow Revenue Circle
90	Sri Kamal Mili	Lachan	9954375145	Demow Revenue Circle
91	Sri Bedanta Kaman	Lachan	9613256783	Demow Revenue Circle
92	Sri Dulal Padun	Bhekurichapori	9854637315	Demow Revenue Circle
93	Sri Lakhyanath Panging	Do	9954714283	Demow Revenue Circle
94	Sri Manuj Das	Teteliguri	9957125752	Demow Revenue Circle
95	Sri Debeswar Das	Do	9706416324	Demow Revenue Circle
96	Sri Dimbeswar Das	Do	9706427518	Demow Revenue Circle
97	Manuranjan Panging	Dolopa	9854736138	Demow Revenue Circle
98	Bhaity Panging	Do	8812884933	Demow Revenue Circle
99	Maina Mili	Do	9508892732	Demow Revenue Circle
100	DighantaNath	Village: Singibil Mouza : Morabazar	9859464845	Amguri RC
101	Niharjyoti dutta	Village : kalugaon Mouza: salaguri	9854332869	Amguri RC
102	Apurba Khanikar	Village: Bogagohain Mouza : Morabazar	7576877276	Amguri RC
103	Ghyatartha Khanikar	Village: gohaingaon Mouza: Morabazar	9954308898	Amguri RC
104	AnkurjyotiKhanikar	Village: Napam Mouza: Morabazar	8752040710	Amguri RC
105	Probin Das	Village:Bhuyan Gaon Mouza: Morabazar	9613468334	Amguri RC
106	Bikash Bhattacharya	Village: Bpngaligadi Mouza: Gadulibazar	9957000193	Amguri RC
107	Nabin Badaik	Village:Tipuk grant Mouza:Gadhulibazar	8136066497	Amguri RC
108	Sri MadhujaSaikia	Joysagar,Salaguri	9954672568	Amguri RC
109	Sri Lakhindra Baruah	Charingia Pukhuri,	947669788	Amguri RC
110	Sri Mintu Das	Namdang Silasaku	9435567654	Amguri RC
111	Sri GirishGogoi	Halua Gaon	9706734345	Amguri RC
112	Sri Arup Gogoi	Halua Gaon	9577451474	Amguri RC
113	Sri Abhishek Konwer	Baruahpikhuri Gaon	8011169163	Amguri RC

114	Sri Atul Konwer	Changmai Konwer	9508063225	Amguri RC
115	Sri Biren Changmai	Natun changmai	7399658306	Amguri RC

9.11 Contact Details of Fire & Emergency Services:

Sl. No.	Name of Person	Designation	Mobile No	F&ESS
1	Ghana kanta Regon	S/O	8011651619	Amguri F & ES
2	Tilok Ch. Das	Sub/O	8011210926	Amguri F & ES
3	Bipul Saikia	L.F.M	7002040845	Amguri F & ES
4	Bhobesh Saikia	L.F.M	9954181563	Amguri F & ES
5	Prafulla Kurmi	L.F.M	9101475776	Amguri F & ES
6	Sanjib Morang	Fm/638	8473042531	Amguri F & ES
7	Anuj Borah	Fm/1145	7002770971	Amguri F & ES
8	Probal Chetia	Fm/327	8011944001	Amguri F & ES
9	Bipul Kalita	DVR	6000164356	Amguri F & ES
10	Biren Gogoi	DVR	7637096783	Amguri F & ES
11	Abidur Rahman	DVR	8011604744	Amguri F & ES
12	Kalyan Chutia	Fm/452	7086261417	Amguri F & ES
13	Bipul Gogoi	Sub/O	9101284297	Demow F & ES
14	Brojen Dutta	L.F.M	8822036450	Demow F & ES
15	Dipmoni Das	L.F.M	9508097935	Demow F & ES
16	Utpal Gogoi	F.M	7896542407	Demow F & ES
17	Ghanakanta Boruah	F.M	8472882661	Demow F & ES
18	Dharmendra Deori	F.M	9707697180	Demow F & ES
19	Tribekram Boruah	F.M	9101844854	Demow F & ES
20	Binod Sahu	F.M	9706854054	Demow F & ES
21	Sunil Kalita	F.M	8638123593	Demow F & ES
22	Trailukya Yein	F.M	9365208811	Demow F & ES
23	Anjum Ali	DVR	8638170934	Demow F & ES
24	Bikash Jyoti Das	DVR	9957140342	Demow F & ES
25	Mustak Ali	DVR	7578806942	Demow F & ES
26	Mohendra Chutia	S/O	7086869186	Nazira F & ES
27	Bhuban Ch Mali	Sub/ O	6001389901	Nazira F & ES
28	Sahidulla Ahmed	L.F.M	9401201797	Nazira F & ES
29	Chena Ram Lahkar	L.F.M	9706145414	Nazira F & ES
30	Pankaj Saikia	F.M	8404095415	Nazira F & ES
31	Puspendra Gogoi	F.M	9101126005	Nazira F & ES
32	Bidyutjyoti Rajkonwar	F.M	9365747780	Nazira F & ES
33	Ashique Ahmd	F.M	600394190	Nazira F & ES
34	Dilip Das	F.M	9365814887	Nazira F & ES
35	Bhaskar Borah	F.M	6000402532	Nazira F & ES
36	Aftab Hussain	DVR	7002807677	Nazira F & ES
37	Biken Singh	DVR	9954140380	Nazira F & ES
38	Lakhi Gogoi	DVR	9401508056	Nazira F & ES
39	Biswaswar Das	S.O	8486280037	Sivasagar F & ES
40	Kashi Nath Das	Sub/O	9476792039	Sivasagar F & ES
41	Dinakanta Chutia	L.F.M	9531391373	Sivasagar F & ES
42	Narayan Pradhan	L.F.M	8638258240	Sivasagar F & ES
43	Arnab Gohain	L.F.M	7002324113	Sivasagar F & ES
44	Mrinal Panging	F.M/900	9957696848	Sivasagar F & ES
45	Anower Hussain	F.M/43	7399582915	Sivasagar F & ES
46	Debo Kt. Gogoi	F.M/1148	7002803926	Sivasagar F & ES
47	Partha Pt. Gogoi	F.M/608	7127483819	Sivasagar F & ES

48	Ashif Ahmed	F.M/231	8486688680	Sivasagar F & ES
49	Chinmoy Saikia	F.M/1060	9365230858	Sivasagar F & ES
50	Madan Dehingia	F.M/	9678780771	Sivasagar F & ES
51	Bikram Pegu	ER/15-SDRF-DD	9706068250	Sivasagar F & ES
52	Saidul Islam	ER/173-SDRF-DD	7002234706	Sivasagar F & ES
53	Pranjal Doley	ER/17-SDRF-DD	8011241413	Sivasagar F & ES
54	Keshab Thapa	ER/273-SDRF	8720965204	Sivasagar F & ES
55	Kamal Borman	ER/250-SDRF	9064002050	Sivasagar F & ES
56	Sanjit Sutradhar	ER/1549-SDRF-DD	8876475049	Sivasagar F & ES
57	Jadav Ch. Borah	DVR	8876282122	Sivasagar F & ES
58	Tapan Baruah	DVR	9859313601	Sivasagar F & ES
59	Ajijur Rahman	DVR	8638749904	Sivasagar F & ES
60	Aftab Ahmed	DVR-SDRF	9854868972	Sivasagar F & ES

9.12 Important Contact nos:

District Administration Sivasagar					
Sl. No.	Name	Designation & Address	Contact		
			Office	Fax	Mobile
1	Aditya Bikram Jadav, IAS	Deputy Commissioner, Sivasagar	03772-222137	03772-222655	9990011311
2	Bitupan Neog, ACS	DDC, Sivasagar	-	-	80110-68849
3	Jabed Arman, ACS	ADC, Sivasagar	-	-	9864283134
4	Gitalee Duwarah, ACS	ADC & CEO, DDMA, Sivasagar	-	-	9957177426
5	Partha Khanikar, ACS	ADC, Sivasagar	-	-	9476692150
6					
7	Parikshit Phukan. ACS	SDO (Sadar)			8638855858
8	Ayushi Jain, IAS	SDO (C), Nazira	-	-	9654905457
9	Kankana Saikia, ACS	EO, Sivasagar MB			9899936752
10	Ankanjyoti phukan	EO, Amguri MB			99581-15827
11	Pallabita Baruah , ACS	EO, Demow MB			9864746844
12	Kalyan Jyoti Hazarika	EO, Nazira MB			9387347717
13	Upakhana Bora, ACS	EO, Simaluguri MB			7002884036
14	Subhrajit Khound, ACS	Asstt. Commissioner, Sivasagar			8638507830
15	Nimasri Dauka, ACS	Asstt. Commissioner, Sivasagar			8720909939
16	Pritam Gogoi, ACS	Asstt. Commissioner, Nazira			9101366047
17	Rajib Sonowal, ACS	Asstt. Commissioner, Nazira			8826512890
18	Sugata S Goswami, ACS	Election Officer, Sivasagar			9365189079/ 9582433740
19	Angshulekha Dutta, ACS	Election Officer, Nazira			8099467846
DDMA & DEOC Contact Details					
Sl. No.	Name	Designation & Address	Contact		
			Office	Fax	Mobile
1	Sri Rupamjyoti Bora	Project Officer, DDMA	-	-	98590-32678, 70865-70894
2	Sri Partha Dutta	FO, Sivasagar Circle	-	-	99548-33586
3	Gopal Krishna Borgohain	FO, Nazira Circle	-	-	6000593628
4	Sri Bijit Pangin	FO, Demow Circle	-	-	8638728915
5	Sri Sanjib Chetia	FO, Amguri Circle	-	-	88120-99455
6	Sri Dhruba Gogoi	FO, Sonari RC			7002407603

7	Sri Pulak Borgohain	DEOC Asstt.	03772-223397 /1077 / 8471864355	-	80116-36897
8	Sri Priya Pratim Borah	DEOC Asstt.		-	95770-14779
9	Sri Devajit Saikia	DEOC Asstt.		-	97069-24617
10	Sri Ripon Buragohain	DEOC Asstt.		-	88110-54689
Revenue Circle Officers					
Sl. No.	Name	Designation & Address	Contact		
			Office	Fax	Mobile
1	Samujjwal Borah	Circle Officer, Sivasagar	-	-	9132845271
2	Chinmoyee Chutia	Circle Officer, Sivasagar (Attach)			8638882924
3	Mitali Lahon	Circle Officer, Amguri	-	-	9435311506
4	Mamun Sonuwal	Circle Officer, Amguri (Attach)			99577-27645
5	Nabajit Saharia	Circle Officer, Demow	-	-	9678001371
6	Jahnobi Goswami	Circle Officer, Nazira	-	-	7002884036
7	Smti. Namrata Das	Circle Officer, Sonari RC (Sivasagar Dist. Part)	-	-	8486974467
Block Development Officers					
Sl. No.	Name	Designation & Address	Contact		
			Office	Fax	Mobile
1	Pankaj Hazarika	BDO, Gaurisagar	-	-	9678104131
2	Ankanjyoti phukan	BDO , Amguri	-	-	99581-15827
3	Tonmoy Chetia	BDO, Nazira	-	-	80111-09534
4	Chandan Kalita	BDO, Keluwa	-	-	84728-74702
5	Bihangi Bhagawati Das	BDO, Demow	-	-	9435516973
SDRF, NDRF, Army, CRPF					
6	SDRF, Jorhat	SDRF, Jorhat	0376-2320101		0376-2320101
7	SDRF, Dibrugarh	SDRF, Dibrugarh	0373-2320382		0373-2320382
8	SDRF, Tinsukia	SDRF, Tinsukia	0374-2332101		0374-2332101
9	NDRF 1 st BN, Patgaon Ghy	NDRF 1 st BN, Patgaon Ghy	0361-2840284		94355-45949
10	NDRF 12th BN, Itanagar	NDRF 12th BN, Itanagar	0360-2277010		9485235464
11	SDRF Dibrugarh	SDRF Dibrugarh			9706109353
12	SDRF Jorhat	SDRF Jorhat	0376-2320101		0376-2320101
13	CRPF, Joysagar	CRPF, Joysagar			9435157643
14	Army Camp, Maibela, Charaidow	Army Camp, Maibela, Charaidow			8082564321

9.13 GP President & Secretary Contact Nos:

Sl. No.	Gram Panchayat	Name of GP Secy.	Contact No	GP under Dev Block	GP under Rev. Circle
1	Amguri	Kaushik Das	9707804252	Amguri	Amguri RC
2	Baruahali	Rabin Ch Paul	6026301367	Amguri	Amguri RC
3	Bhuyanhat	Rajib Sharma	9365331270	Amguri	Amguri RC
4	Borahibari	Probhat Phukan	8638212516	Amguri	Amguri RC
5	Borbam	Manik Ch Loadh	8876338899	Amguri	Amguri RC
6	Borsillah	Udhab Borah	9954472838	Amguri	Amguri RC
7	Lalimchapor	Denendra Buragohain	8812080048	Amguri	Amguri RC
8	Namtiali	Alimai Bora	9954646927	Amguri	Amguri RC

9	Namtidole	Naba kr. Borah	8638736336	Amguri	Amguri RC
10	Pengera	Prshidha Borah	9401834064	Amguri	Amguri RC
11	Baruapukhuri	Atul Ch. Dutta	7896970760	Gaurisagar	Amguri RC
12	Charing	Atul Saikia	6000351313	Gaurisagar	Amguri RC
13	Dewraja	Bhula Loying	9101292130	Gaurisagar	Amguri RC
14	Dikhowmukh	Denish Dutta	8011652421	Gaurisagar	Amguri RC
15	Dikshu	Atul Ch. Dutta	7896970760	Gaurisagar	Amguri RC
16	Hafaluting	Noren Boruah	6001106877	Gaurisagar	Amguri RC
17	Hatighuli	Prodeep Bora	6001571645	Gaurisagar	Amguri RC
18	Kawaimari	Smti. Juri Borah	9954973735	Gaurisagar	Amguri RC
19	Khonamukh	Prodeep Bora	6001571645	Gaurisagar	Amguri RC
20	Mogorahat	Phatik Ch Saikia	7002822873	Gaurisagar	Sivasagar RC
21	Morabazar	Bidyddhar Borah	9957119901	Gaurisagar	Sivasagar RC
22	Mumaitamuli	Phatik Ch Saikia	7002822873	Gaurisagar	Sivasagar RC
23	Rongpur	Arup Dutta	9707204265	Gaurisagar	Sivasagar RC
24	Rudrasagar	Gopal Bhattarcharjee	9954422789	Gaurisagar	Sivasagar RC
25	Sologuri	Arup Dutta	9707204265	Gaurisagar	Sivasagar RC
26	Banmukh	Muzibur Hussain	8638003291	Sivasagar	Sivasagar RC
27	Betbari	Arup Borgohain	9435150598	Sivasagar	Sivasagar RC
28	Chaulkara	Bulen Gohain	8471803808	Sivasagar	Sivasagar RC
29	Cherekapar	Jagat Newar	9101398224	Sivasagar	Sivasagar RC
30	Desang Dhaiali	Chandan Borah	9365379934	Sivasagar	Sivasagar RC
31	Desangmukh	Pankaj Mahanta	7002653904	Sivasagar	Sivasagar RC
32	Desangpar	Surajit Baruah	7002426404	Sivasagar	Sivasagar RC
33	Gargaon	Pranab Gogoi	7896699127	Sivasagar	Sivasagar RC
34	Hahchara	Bulen Gohain	8471803808	Sivasagar	Sivasagar RC
35	Khelua	Muzibur Hussain	8638003291	Sivasagar	Sivasagar RC
36	Konwarpur	Ghana Neog	9678720851	Sivasagar	Sivasagar RC
37	Lachit	Lachit Bora	7002213276	Sivasagar	Sivasagar RC
38	Lakuwa	Pranab Gogoi	7896699127	Sivasagar	Sivasagar RC
39	Nagarmahal	Jatin Gogoi	8638990234	Sivasagar	Sivasagar RC
40	Panbecha	Pradyot Gogoi	9954265351	Sivasagar	Sivasagar RC
41	Santipur	Jatin Gogoi	8638990234	Sivasagar	Sivasagar RC
42	Silakuti	Jagat Newar	9101398224	Sivasagar	Sivasagar
43	Bantung	Jatin Konwar	9101454835	Nazira	Nazira RC
44	Bihubor	Md. Zakir Hussain	8638705140	Nazira	Nazira RC
45	Borbaruah	Dulu Gogoi	7002579364	Nazira	Nazira RC
46	Borphukan	Sri Biswajit Purakayastha	6900564190	Nazira	Nazira RC
47	Dulakakhoria	Md. Muhibur Rahaman	6001382669	Nazira	Nazira RC
48	Galeky	Sri Upen Borah	8638401898	Nazira	Nazira RC
49	Joymoti	Sri Ranjit Kalita	9435477021	Nazira	Nazira RC
50	Khatkhathi	Khagen Chetia	8638341685	Nazira	Nazira RC
51	Lengibor	Sukheswar Gogoi	9678242383	Nazira	Nazira RC
52	Makeypure	Sri Upen Borah	8638401898	Nazira	Nazira RC
53	Na Pukhuri	Md. Azizur Rahman Hazarika	9435216214	Sivasagar	Nazira RC
54	Napam Baruwati	Dulu Gogoi	7002579364	Nazira	Nazira RC
55	Nazira	Dulu Gogoi	7002579364	Nazira	Nazira RC
56	Peoli Phukan	Md. Azizur Rahman Hazarika	9435216214	Nazira	Nazira RC
57	Phulpani Boruah	Proshanna Dowarah	9435059370	Nazira	Nazira RC
58	Rajabheta	Seniram Gogoi	8473898212	Nazira	Nazira RC
59	Rahdoipukhuri	Jatin Konwar	9101454835	Nazira	Nazira RC
60	Romoni	Malay Katakya	9864645995	Nazira	Nazira RC
61	Simaluguri	Malay Katakya	9864645995	Nazira	Nazira RC
62	Sukafa	Md. Zawad Shah	8638175752	Nazira	Nazira RC
63	Athabari	Sunit Bora	9365200274	Demow	Demow RC
64	Bakhar Bengena	Manuj Gogoi	9678223033	Demow	Demow RC
65	Borbam	Surajit Paul	9101487144	Demow	Demow RC
66	Demow	Minakshi Konwar	9954586921	Demow	Demow RC
67	Gohainpukhuri	Dilip Ch. Gogoi	7637983585	Demow	Demow RC

68	Khorahat	Surajit Paul	9101487144	Demow	Demow RC
69	Maharani	Uma Changmai	6000985411	Demow	Demow RC
70	Nahat	Uma Changmai	6000985411	Demow	Demow RC
71	Nangalamora	Bandana Baruah	9101432844	Demow	Demow RC
72	Nemuguri	Tapan Jt Chutia	9508644505	Demow	Demow RC
73	Nitaiukhuri	Tapan Dowari	8134008291	Demow	Demow RC
74	Pachim Panidehing	Bipul Boro	9101286127	Demow	Demow RC
75	Palengi	Tapan Dowari	8134008291	Demow	Demow RC
76	Panidehing	Dilip Ch. Gogoi	7637983585	Demow	Demow RC
77	Parijat	Tapan Jt Chutia	9508644505	Demow	Demow RC
78	Rajabari	Bipul Boro	9101286127	Demow	Demow RC
79	Rupiyoti	Malobika Kumar	9365727134	Demow	Demow RC
80	Saraguwa	Tapan Dowari	8134008291	Demow	Demow RC
81	Sukanpukhuri	Pradeep Baruah	9101355676	Demow	Demow RC
82	Thowradol	Tapan Chutia	9508644505	Demow	Demow RC

9.14 Important Monuments/Historical/ Archaeological Sites:

SI No	Name of Sites	Location	Contact No of In-Charge	Under Revenue Circle
1	Rang Ghar	Joysagar	Suresg Kurmi-9954432279 Uma kanta Duwarah-9678351050	Sivasagar R.C
2	Talatal Ghar	Joysagar	Munu Kurmi-8136068287	Sivasagar R.C
3	Kareng Ghar	Gargaon	Rakesh Barman-7662800691	Nazira R.C
4	Shiv,Bishnu &Devi Dol	Sivasagar	Sanjit Barman-9800114929 Bharat Gogoi-9954550953	Sivasagar R.C
5	Joy Dol	Joysagar,	Prasanna Phukan-9954751446 / 8474869932	Sivasagar R.C
6	Ranganath Mandir	Joysagar	Prasanna Phukan-9954751446 / 8474869932	Sivasagar R.C
7	Ajan Peer Dargha	Dikhowmukh	Insp. Pranjit Lahkar, Sivasagar PS, 9854030015, 7086559238	Sivasagar RC
8	Thowra Dol	Demow	Tulashi Nath-9365608491	Demow R.C
9	Faakua Dol	Joysagar	Tulashi Nath-9365608491	Sivasagar R.C
10	Garakhiya Dol	Dhaibari, Demow	ASI Brojen Gpohain, Netaipukhuri OP, 8011644311, 9101026608	Demow R.C
11	Garakhiya Dol	Na-mati, Nazira	Tulashi Nath-9365608491	Nazira R.C
12	Joysagar Tank	Joysagar	SI Jyotish Phukan, Joysagar OP, 7002061797	Amguri R.C
13	Sivasagar Tank	Sivasagar	Insp. Pranjit Lahkar, Sivasagar PS, 9854030015, 7086559238	Sivasagar R.C
14	Na-Pukhuri	Rudrasagar	Tulashi Nath-9365608491 Kangkonjyoti Saikia-9706590098	Amguri R.C

9.15 Important Contact nos of Contractors/Wholesalers/ Wood Cutter etc.

Name of Contractor/ wholesaler/Farm etc.	Address	Contact No.	Dealing With
Trilochan Singh	Babupatty Ward No-12,Sivasagar	9706089781	Fabrication works, Hardware items, Recovery Van, Electrical items, Bamboo Supply, wood cutting, Grocery Items, vehicle arrangement
Bharat Traders	J.P.A Path, Sivasagar Town	9435055899	Grocery Items
Fulchand Narayandas	J.P.A Path, Sivasagar, Town	9435355422	Grocery Items
R.K. Enterprise	HCB Road, Amulapatty, Sivasagar Town	9435500340	Grocery Items
Arvind Traders	Thana Road, Sivasagar Town	9435055381	Grocery Items
Shyam Traders	Sivasagar Town	9435955547	Grocery Items
Ramgopal Biharilal	Thana Road, Sivasagar Town	9435057138	Grocery Items
Pirdan Chhagan Lal	J.P.A Path, Sivasagar Town	9435055899	Grocery Items
Ahmed Store	Nazira Town	9435159411	Grocery Items
C.R. Agarwalla Store	Nazira Town	9435058308	Grocery Items
Shankar Agarwalla Store	Nazira Town	8876123453	Grocery Items
Durga Hardware	A.T. Road, Sivasagar Town	03772-222282	Hardware
Nathuram Jaidayal	J.P.A Path, Sivasagar Town	9435057204	Hardware
Binud Hardware	BG Road, Sivasagar Town	9435516248	Hardware
Assam Hardware	Station Chari Ali, Sivasagar Town	7896735019	Hardware
Laxhmi Hardware	Station Chari Ali, Sivasagar Town	9435155636	Hardware
Barman Silpa Bhandar	Near ASTC, Sivasagar Town	9435057568	Utensils/Kitchen Tools
Ganapati Traders	Near ASTC, Sivasagar Town	8472090329	Electrical Items
Borkakoti Brothers	Near ASTC, Sivasagar Town	9435055357	Electrical Items
Puspanjali Electronics	BG Road, Sivasagar Town	8334937774	Electrical Items
Rajindra Siongh	Ward No 13, Sivasagar Town	9365174770	Welding & Cutting
Abu Ali	Ward No 13, Sivasagar Town	9577103578	Welding & Cutting
Jibajagat Gogoi	Ward No 13, Sivasagar Town	9435156563	Welding & Cutting
Krishna newar	Ward No 13, Sivasagar Town	9954304292	Welding & Cutting
Gurmit Singh	Ward No 13, Sivasagar Town	9435832648	Welding & Cutting
Rajani Gogoi	Barhoiting Tini Ali, Sivasagar RC	9954445528	Wood Cutter
Sanjib Gogoi	Barhoiting Tini Ali, Sivasagar RC	9957351074	Wood Cutter
Pallab Gogoi	Barhoiting Tini Ali, Sivasagar RC	9954565447	Wood Cutter
Jatin Gogoi	Barhoiting Tini Ali, Sivasagar RC	N/A	Wood Cutter
Paban Duarah	Barhoiting Tini Ali, Sivasagar RC	6002023402	Wood Cutter
Parag Gogoi	Barhoiting Tini Ali, Sivasagar RC	N/A	Wood Cutter

Prakash Gogoi	Barhoiting Tini Ali, Sivasagar RC	N/A	Wood Cutter
Anil Gogoi	Barhoiting Tini Ali, Sivasagar RC	N/A	Wood Cutter
Badan Dutta	Barhoiting Tini Ali, Sivasagar RC	N/A	Wood Cutter
Biti Gogoi	Barhoiting Tini Ali, Sivasagar RC	7896126304	Wood Cutter
Deepak Gogoi	KP Chari Ali, Sivasagar Town	8011528300	Wood Cutter
Pran Drops (Pankaj Gogoi)	Barhoiting Tini Ali, Sivasagar RC	9954342316	Drinking Water Bottling
Dew Drops	Tirupati Water Industry, Dorika Paar	9706503463	Drinking Water Bottling
Connent Water Packaging	Tapan Gogoi, Nangalamara	9401142845	Drinking Water Bottling
President Dist Mini Truck & LMV Association	Mrigen Kr. Goswami, 9954457393, MG Road, Melachakar, Sivasagar Town (Ward No 10)	9954457393	Mini Truck & LMV

9.16 Contact nos of DCs/SPs of Nearest District:

Sl No	DISTRICT	STATE	NAME OF D.C	CONTACT NO.	NAME OF S.P	CONTACT NO.
1	Dibrugarh	Assam	Shri Bikram Koiri, IAS	9953032886	Shri Shetank Mishra, IPS	7007988900
2	Charaideo	Assam	Nibedan Das Patowary,	9435186322	Hiranya Barman	9435562135/ 9954003450
3	Mon	Nagaland	Ajit Kumar, IAS	8880689345, 03869-221264	Shri Imnalensa, IPS	6009308134
4	Lungleng	Nagaland	Dharam Raj	8880689348, 03869-2236271	Shri H. Kuhovi Sema	6009308171
5	Mukokchung	Nagaland	Shashank Pratap Singh, IAS	7838327839, 03869-2226231	Kr. Aotula T. Imchen, IPS	6009308097
6	Jorhat	Assam	Pulak Mahanta, ACS	9435060678	Mohan Laal Meena	8619115413
7	Lakhimpur	Assam	Smti Gayatri Hyalinge, IAS	9619042118	Anand Mishra, IPS	6026900825

9.17. Helipads Details:

Sl No	Location for Helipads	Location	Revenue Circle	Police Station	Name of OC/IC & Contact Details
1	Boarding Field	Sivasagar Town	Sivasagar RC	Sivasagar PS	Insp. Pranjit Lahkar M. No. 9854030015, 7086559238
2	Central School Field	ONGC Colony Sivasagar	Sivasagar RC	Sivasagar PS	do
3	Paragdhara Chalia Stadium	Joysagar	Sivasagar RC	Joysagar OP	SI Jyotish Phukan, M. No 7002061797
4	Amguri College Stadium	Amguri College	Amguri RC	Amguri PS	Insp. Joulath Thanga Boruah M.No 9435151484
5	Soloar Power Project Field	Amguri	Amguri RC	Amguri	do
6	Nazira ONGC Colony Field	ONGC Colony, Nazira	Nazira RC	Nazira PS	Insp. Sushil Dutta M. No 8134005473
7	Raisai Gramya Kriyangan	Rsisai, Demow	Demow RC	Demow PS	Insp. Sanjib Baruah, M. No 9435033071

9.18 Daily Reporting Forma for Flood:

Assam State Disaster Management Authority DAILY FLOOD REPORT

District: SIVASAGAR

Flood Situation as on today i.e. ___/___/___

PARTICULARS	During last 24 hours					
Names of Revenue Circles affected						
	Total :					
Villages / Localities Affected	Revenue Circle	No. of Villages	Name of Villages			
	Total :					
Crop area affected (in Hect.)	Revenue Circle	Crop area				
	Total :					
Population affected	Revenue Circle	Population				
	Total :					
Relief Camps/ Centres opened	Revenue Circle	Relief Camps				
	Total :					
Inmates in Relief Camps	Revenue Circle	Inmates	Male	Female	Children	
Human Lives Lost	Nil					
Animals Affected	Revenue Circle	Big	Small	Poultry		
	Total :					
Animals Washed away	Revenue Circle	Big	Small	Poultry		
	Total :					
Houses Damaged	Revenue Circle	Fully	Partially			
	Total					
Rescue Operation	Revenue Circle	Agency	Boat deployed	Persons Evacuated		
	Total :					
Medical Team						
Relief Distributed	Revenue Circle	Rice	Dal	Salt	M. Oil	Others
	Total :					
Infrastructure Damaged	Embankment					
	Road					
	Bridge					
	Other					

Water Level: As on 30-05-2018

Sl. No.	Name of River	Under Rev. Circle	Danger Level (Mtrs)	Today's Water Level (Mtrs)	Difference (Mtrs)	Trend	HFL
1	Brahmaputra at Desangmukh	Sivasagar	91.00	90.85	0.55	Rising	92.86 mtr. (25/8/1988)
2	Dehing at Joangaon	Demow	98.50	96.96	1.59	Rising	101.73 mtr. (26/6/1988)
3	Dehing at Dehingmukh	Demow	97.63	95.79	1.96	Rising	100.30 mtr. (4/9/1998)
4	Desang at Patsaku	Demow	95.80	92.50	2.90	Falling	97.89 mtr. (6/7/2003)
5	Desang at Nangalamora	Demow	94.46	91.58	2.76	Falling	96.49 mtr. (6/9/1998)
6	Desang at A.T. Road Crossing	Sivsagar & Demow	92.00	89.43	2.61	Rising	93.55 mtr. (10/9/2007)
7	Desang at Akhoiphutia	Sivasagar	91.50	88.61	3.21	Rising	93.40 mtr. (26/8/1988)
8	Dikhow at Nazira	Nazira	96.46	87.31	9.15	Steady	99.32 mtr. (28/6/1990)
9	Dikhow at A.T. Road Crossing	Sivasagar	93.30	90.05	3.65	Rising	95.23 mtr. (25/6/1998)
10	Dikhow at Goalgaon	Sivasagar	89.66	89.09	2.17	Rising	92.49 mtr. (26/6/2012)
11	Demow at Netai Road Crossing	Demow	94.42	91.05	3.35	Falling	99.30 mtr. (11/8/1980)
12	Mitong at A.T. Road Crossing	Sivasagar & Amguri	89.00	86.40	2.65	Rising	91.26 mtr. (21/6/1990)
13	Darika at Dhali Ali	Sivasagar	90.47	88.90	1.57	Steady	92.02 mtr. (18/6/1990)
14	Jhanji at N.H. Road Crossing	Sivasagar & Amguri	93.83	89.68	4.10	Falling	95.47 mtr. (27/5/2005)

Rainfall in last 24 hours: Nil

Deputy Commissioner/ADC & CEO, DDMA

9.19 Daily Reporting Forma other than Flood:

[illegible]

9.20 Death/Missing Reporting Format:

Assam State Disaster Management Authority

Format to report the Death/ Missing of Human Lives in Disaster (Flood/ Landslides/Storm etc.) in the latest Disaster in the State
(To be submitted daily by 4.00 PM)

About Deaths:

Nature of Disaster	Name of the Person Died with Gender and Age	Address of the person with Circle, PS, Sub-Division	Date of Death	Cause of Death	Action taken by the Administration

About Missing Persons:

Nature of Disaster (Flood/Disaster)	Name of the Person Missing with Gender and Age	Address of the person with Circle, PS, Sub-Division	Date –from which is missing	Missing location	Action taken by the Administration

(Signature)

Deputy Commissioner cum Chairperson, DDMA/
Addl. Deputy Commissioner cum CEO, DDMA

9.21. Relief Camp Management Format:

SL. NO	NAM,E OF THE REV. CIRCLE	NAME OF THE RELIEF CAMP	RELIEF CAMP PERIOD		NOS OF DAYS	DETAILS OF INMATES IN RELIEF CAMPS										NO. OF WOMEN HAVING INFANTS WHO ARE IN THE RELIEF CAMPS	NO. OF PRAGNANT WOMEN IN THE RELIEF CAMPS	NO. OF PRAGNANT WOMEN WHO HAVE DELIVERED IN THE RELIEF CAMPS	NO OF DIFFERENTLY ABLED PERSONS		RATIO OF USEBLE SANITARY TOILETS: INMATES IN RELIEF CAMPS
			FRO M	TO		MALE Between n 18+ to 60 yrs	FEMALE Between n 18+ to 60 yrs	NO. OF BOY (12+ to18 YEARS)	NO OF GIRLS (12+ to 18 YEARS)	NO OF CHILDERN (0-12 YEARS)		NO. OF INDIVIDUALS ABOVE 60 yrs		TOTAL INMATES	Bel ow 18				18 +		
										Boy	Girl	Mal e	Femal e								

RELIEF MATERIALS/MEASURES PROVIDED:

RELIEF MATERIALS PROVIDED	AS ON DATE	CUMULATIVE	OTHER FACILITIES AVAILABLE					REMARKS (IF ANY)
			SAFE DRINKING WATER	TOILET	SECURITY	LIGHT	MEDICAL TEAM	
RICE								
DAL								
SALT								
GUR								
CHIRA								
OTHER (MOSQUITO COIL, CANDLE, BABY FOOD, NAPKIN, SOAP ETC.)								

Name of Relief Camp In charge _____ Date: _____ Duty Shift/Time :: From _____ to _____

Contact No. _____

Signature of Relief Camp In-charge

(The filled format is to be submitted to Field Officer (DM) of Concerned Revenue Circle on daily basis for onward submission of the same to DEOC)

9.22 Flood Safety Tips:

This guide lists simple things you and your family can do to save and protect your property from floods.

Before flooding occurs

- Your entire family member should know the safe route to nearest shelter/raised pucca house.
- If your area is flood-prone, consider alternative building materials. Mud walls are more likely to be damaged during floods. You may consider making houses where the walls are made of local bricks up to the highest known flood level with cement pointing.
- Have an emergency kit on hand which includes a:
 - A portable radio, torch and spare batteries.
 - Stocks of fresh water, dry food (chura, mudi, gur, biscuits), kerosene, candle and matchboxes.
 - Waterproof or polythene bags for clothing and valuable an umbrella and bamboo stick (to protect from snakes), salt and sugar.
- A first aid kit, manual and strong ropes for tying things.

When you hear a flood warning or if flooding appears likely

- Tune to your local radio / TV for warnings and advice.
- Keep vigil on flood warning and advice.
- Don't give any importance to rumours and don't panic
- Keep dry food, drinking water and clothes ready.
- Prepare to take bullock carts, other agricultural equipments, and domestic animals to safer places or to higher locations.
- Place which indoor items you will raise or empty if water threatens to enter your house
- Check your emergency kit.

During floods

- Drink boiled water.
- Keep your food covered, don't take heavy meals.
- Use raw tea, rice-water, tender coconut-water, etc. During diarrhoea; contact your ANM/AWW for ORS and treatment.
- Do not let children remain on empty stomach.
- Use bleaching powder and lime to disinfect the surrounding.
- Help the officials/volunteers distributing relief materials.

If you need to evacuate

- Firstly pack warm clothing, essential medication, valuable, personal paper, etc. in waterproof bags, to be taken with your emergency kit.
- Take the emergency kit.
- Inform the local volunteers (if available), the address of the place you are evacuating to.
- Raise furniture, clothing and valuables onto beds, tables and to the top of the roof (electrical items highest).
- Turn off power.
- Whether you leave or stay put sandbags in to the toilet bowl and over all laundry/ bathroom drains-holes to prevent sewage back-flow.
- Lock your home and take recommended/know evacuation routes for your area.
- Do not get into water of unknown depth and current.

If you stay or on your return

- Stay tuned to local radio for updated advice.
- Do not allow children to play in or near flood water.
- Avoid entering floodwaters. If you must, wear proper protection for your feet and check depth and current with a stick. Stay away from drains, culverts and water over knee-deep.
- Don't use electrical appliances, which have been in flood water until checked for safety.
- Do not eat food, which has been in floodwaters.
- Boil tap water (in cities) until supplies have been declared safe. In case of rural areas, store tube well water in plastic jars or use halogen tablets before drinking.
- Be careful of snakes, snakebites are common during floods.



বানপানী সতৰ্কতা

শিশু সুৰক্ষাৰ বাবে

বিদ্যালয় কৰ্তৃপক্ষই প্ৰাতঃ সভাত নিম্নলিখিত সতৰ্কতা বানীসমূহ
ছাত্ৰ-ছাত্ৰীক মানি চলিবলৈ নিৰ্দেশনা দিব।

বানপানীৰ সময়ত সংঘটিত অধিকাংশ মৃত্যু বাঢ়নী নৈ, পুখুৰী বা
জলাশয় পাৰ হবলৈ, গা ধুবলৈ ইত্যাদি অথবা উন্মুক্ত বৈদ্যুতিক
তাৰৰ সংস্পৰ্শৰ বাবে হয়। সেয়েহে, তলত দিয়া সৱধানতা সমূহ
মানি চলক।

- * বানপানীৰ সময়ত নৈ বা বোঁৱতী সুঁতি পাৰ হবলৈ চেষ্টা
নকৰিব আৰু বানাক্ৰান্ত এলেকাত নাসাঁতুৰিব।
- * বানপানীত ডুবি থকা ট্ৰান্সফৰ্মাৰ/বৈদ্যুতিক খুঁটা/ বৈদ্যুতিক
তাঁৰ আদিৰ পৰা আঁতৰত থাকক।
- * বানপানীৰ সময়ত শিশু ল'ৰা/ছোৱালীবোৰ আটাইতকৈ
দুৰ্যোগ প্ৰৱণ হয়, সেয়েহে, বাঢ়নীত পানীত শিশু/ল'ৰা
ছোৱালীবোৰক খেলিব নিদিব আৰু গড়াখহনীয়া হৈ থকা
এলেকাত যাব নিদিব।
- * আকস্মিক ভাৱে কোনো ব্যক্তি পানীত পৰিলে সৱধানতাৰে,
নিৰ্দিষ্ট কৌশল ব্যৱহাৰ কৰিহে উদ্ধাৰৰ বাবে আগ বাঢ়িব
অথবা তেনে কাৰ্যত পাকৈত ব্যক্তিৰ সহায় লব।
- * যিকোনো জৰুৰীকালীন খবৰ/সহায়ৰ বাবে জিলা প্ৰশাসনৰ
টোল ফ্ৰি নম্বৰ (Toll Free No.) ১০৭৭ যোগাযোগ কৰক।

অসম ৰাজ্যিক দুৰ্যোগ ব্যৱস্থাপনা প্ৰাধিকৰণৰদ্বাৰা জনহিতাৰ্থে প্ৰচাৰিত
ৰাজহ আৰু দুৰ্যোগ ব্যৱস্থাপনা বিভাগ, অসম

9.23 Earthquake Safety Tips:

During Earthquake

- **DROP, COVER & HOLD** Stay away from windows, bookcases, bookshelves, heavy mirrors, hanging plants, fans and other heavy objects. Stay under 'cover' till the shaking stops.
- After tremors subside exit your home or school building and move to open fields.
- Do not push others.

★ **After The Tremors Subside**

- Check for injuries & first treat yourself. Then help others.

Remain calm and self assured and help others who are distressed. Check for fire. Call the Fire Service (101) or Police control Room (100).

★ **If you are outdoors**

Move to an open area, away from trees, sign boards, building, electric wires and poles.

★ **If you are in High Rise Building**

- Move away from exterior wall immediately and protect your head. If you have a helmets wear it. Do not use the lift. Stay away from the windows.

★ **If you are in a STADIUM, THEATER or AUDITORIUM**

- Stay inside. Do not rush out towards the exit. Stay in your seat and cover your head with our arms and stay calm till the shaking is over. Then move out in an orderly manner.. Let younger children, elderly, and disabled people leave first. **DO NOT PANIC.**

★ **If you are Driving**

- Move to side of the road and stop. Move away from flyovers, power lines and advertisement boards, jump out of the car and crouch on its side. Do not sit inside the car.

★ **Be Prepared**

- Develop an **ESCAPE PLAN** for your home & ensure that everyone in your family knows all the escape routes.. **PRACTICE** moving through escape routes with closed eyes & keep your escape routes clear. Keep storage & working areas free from trash. Place oily rags in covered containers. Stock up on emergency supplies. These include: battery operated radio (and extra batteries), flashlights (and extra batteries), first aid kit, bottled water, two weeks food and medical supplies, blankets, cooking fuel, tools needed to turn off your gas, water and electric utilities. Arrange your home for safety: Store heavy objects on lower shelves and store breakable objects in cabinents with latched doors. Don't hang heavy mirrors or pictures above where people frequently sit or sleep.

9.24 Fire Safety Tips:

BEFORE :

- The schools to be given license only after checking up its safety.
- The schools must have sufficient exit routes. ·
- Identify the fire hazards and where fires might start ·
- Teachers/school staff to have training in fire safety. ·
- Students to be made aware about the do's & don't's. ·
- School to have an emergency plan and put up fire notices ·
- Keep electrical inspection and testing up to date and carry out repairs.
- Kitchen has to be in secured and safe location only. ·
- Check the adequacy of fire fighting apparatus and its maintenance. ·
- Ensure fire escape routes and fire exit doors/ passageways are unobstructed and doors open correctly. ·
- Have first aid kits. ·
- Conduct fire drills. ·
- Consult with and implement recommendations of the local fire brigade.

DURING:

- Exit from the school to an open area. ·
- Contain the fire if possible. If not , get outdoors immediately. ·
- Execute evacuation plan and practiced fire drills. ·
- Call the Fire Brigade. ·
- Do not allow children and teachers to panic. ·
- Do not let anyone hide.
- Teachers to ensure that nobody is trapped in toilet/indoors. ·
- If the room is filled with smoke, ask children to stay low to the ground during exit. ·
- Feel any closed door to see if they are hot before they are opened. ·
- If the door is hot, use the nearest window or another exit. ·
- Children and teachers should go to pre – arranged locations, teacher to take roll call. ·
- Teachers should comfort distressed children. ·
- Nearest hospital/authority to be alerted. ·
- Do not allow children to leave on their own, or to be taken home by strangers.

AFTER:

- DON'T Re - enter or permit anyone to enter the school building, unless the fire officials have given permission to enter. ·
- Teachers to confirm that all students have reached their homes safely.
- Review the fire risk management plan and evacuation plan. ·
- Implement / execute recommendations by Fire Dep

9.25 Latest SDRF Guidelines

