



सत्यमेव जयते

DISTRICT DISASTER MANAGEMENT PLAN

"YEAR :2024-25"

**PREPARED BY,
DISTRICT DISASTER MANAGEMENT AUTHORITY
SONITPUR:ASSAM**

GOVERNMENT OF ASSAM
OFFICE OF THE DISTRICT COMMISSIONER :: SONITPUR : TEZPUR
(DM.BRANCH)

No. E. File- 99264/ 578

To

The Chief Executive Officer
Assam State Disaster Management Authority(ASDMA)
Dispur, Guwahati-06

SUB:- Submission of the District Disaster Management Plan(DDMP) for
the year 2024-25.

Ref.:- You're Letter No. ECF No. 293675/30 Dated 12th Dec, 2023.

Sir,

With reference to the subject cited above, I am to to furnish
herewith the District Disaster Management Plan (DDMP) for the year 2024-25 in
respect of Sonitpur district for favour of your kind information and necessary action.

Encl: As Stated.

Yours faithfully,

Signed by

Deba Kumar Mishra

Date: 20-12-2023 16:41:06

District Commissioner

Sonitpur, Tezpur.

No. E. File- 99264/ 578-A.

Copy to :

The Deputy Secretary cum State Project Coordinator, ASDMA,
Dispur, Guwahat-6 for information.

(e-signed)

District Commissioner

Sonitpur, Tezpur.



GOVT. OF ASSAM
OFFICE OF THE DISTRICT COMMISSIONER : SONITPUR : : : : : TEZPUR
(DISASTER MANAGEMENT BRANCH)

PREFACE

The District Disaster Management Plan (DDMP) of Sonitpur District is a comprehensive document of district profile and roles and responsibilities, capacity analysis, functions etc. of District Disaster Management Authority (DDMA) to meet challenges against any disaster situation.

The DDMP deals with Risk Assessment and Vulnerability Analysis Identification of Disaster Prone Areas, Response Structure, Inventory of Resources, Mitigation measures, Standard Operations Procedures etc. The DDMP has highlighted guidelines for Government Departments before, during and after disaster. In addition to this Local Urban Bodies /Private Agencies/NGO will be directed by the District Disaster Management Authority (DDMA), Sonitpur to perform duties according to the demand of the situation and nature of the calamity. The plan included Facts and Figures, Inventories, Department wise formation of team, List of NGOs etc. to respond in any emergency situation.

The DDMP seeks to serve as useful handbook of operational guidelines for officials of Sonitpur district.

I am thankful to all the officials of line departments and other organisations that extended assistance in preparation of this plan.

Be prepared, stay safe.

Signed by

Deba Kumar Mishra

Date: 20-12-2023 16:40:30

(Shri Deba Kumar Mishra, ACS)

District Commissioner cum Chairman,
DDMA, Sonitpur

INDEX

Sl No	Chapters	Page No
1	Overview & Objective of Multi Hazard Disaster Management Plan	1-8
2	Formulation of District Disaster Management Authority	9-11
3	Hazard, Risk and Vulnerability Analysis	12-15
4	Mitigation Plan	16-26
5	Resource Inventory / Capacity Analysis	27-53
6	Roles & Responsibilities of Department	54-65
7	Crisis Management Plan of Dept	66-79
8	Standard Operating Procedure (SOP's)	80-85
9	Anexxures : I,II,III,IV,V,VI,VII,VIII,IX,X,XI	86-114

CHAPTER–I

MULTI-HAZARD DISASTER MANAGEMENT PLAN

DISASTER MANAGEMENT

Natural Disaster is a part of our earth so we can neither avoid it nor it is possible to prevent natural disaster altogether. But its effects can be reduced through systematic approach by Disaster Management initiatives. It can be an effective tool for saving vulnerable human lives and mitigation of human misery.

INTRODUCTION – CONCEPT OF DISASTER MANAGEMENT:

Disaster Management

The word disaster is coming from a French word *Desastre* meaning bad or evil star. However, this is a very narrow concept of disaster and in our context, any disaster means a situation in which there is a sudden disruption of normalcy within a society causing wide spread damage to life and property.

Typology of Disaster

A disaster can either natural (Rain, Flood, Cyclone, Storm, Land slide, Earthquake and Volcanoes) or human induced War, including Biological, Arson, Sabotage, Riots Accident (train, air, ship) Industrial Accidents, Fires, Bomb Explosions, Nuclear Explosion and Ecological disasters]. The situation changes due to a combination of factors like irrigation development, food security measures, floods, cyclones, droughts, landslides, avalanches and earthquakes are some of the major natural disaster that repeatedly and increasingly affect our country.

Vulnerability

Vulnerability is defined as the extent to which a community, structure, service or geographic area is likely to be damaged or disrupted by the impact of particular hazard of their nature, construction and proximity to hazardous terrain or a disaster prone area.

Hazard

An event which causes a situation which can be dangerous to people or property if occurred in the populated area.

BASIC CONCEPTS OF EMERGENCY MANAGEMENT:

Emergencies do not just appear one day, rather they exist throughout times and have life cycle of occurrence, and hence the management strategy should match the phases of an emergency in order to mitigate, prepare, respond, and recovery from its effect. There are four phases in emergency management: **Mitigation, Preparedness, Response, and Recovery**. These four phases are visualized as having a circular relationship to each other (Fig.1 Emergency Management Circle).

EMERGENCY MANAGEMENT CYCLE:

Mitigation refers to activities which actually eliminate or reduce the vulnerability or chance of occurrence or the effects of a disaster. Mitigation phase begins with conducting hazards identification and vulnerability analysis which are essential to the planning of all other phases. **Hazards identifications and vulnerability analysis** is two steps process. First the hazard is identified which has the potential of affecting the population. Secondly, how people, property and structure will be affected by the disastrous event.

Preparedness is a state of being ready to react promptly effectively in the event of an emergency. Being prepared means that a plan of action exists for an emergency so that it is clear as what to do before the emergency occurs. Preparedness measures to be undertaken depending upon the analysis of hazard severity and vulnerability, which is also the basis for deciding mitigation strategy. In some cases, such as flood, hurricane, an early warning gives hours to act. However, often no prior warning of an impending emergency such as with earth quakes, tornados, explosion, and major fires is possible. It is essential to identify the resources available, and ways to utilize them.

Response Phase:

The basic five stages of response to any emergency or disaster are—

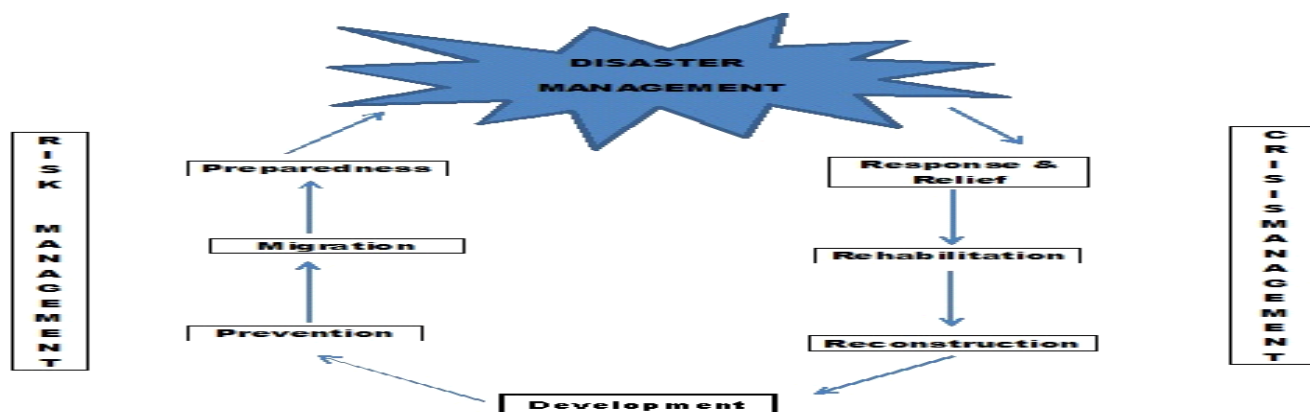
1. Warning

2. Immediate Public Safety
3. Property Security
4. Public Welfare and
5. Restoration.

Recovery Phase:

The final phase of disaster management is recovery; both short term and long term efforts. Short term recovery is the restoration of vital services and facilities to minimum standards of operation and safety. Long term recovery efforts may continue many years as the society slowly return to the pre-emergency for better conditions.

[Emergency Management Cycle (Fig. 1)]



DISASTER AND ITS CHALLENGES:

Along with perennial floods, Earth quake pose a possible threat, particularly due to the fact that its time, location and magnitude can't be accurately predicted. Moreover, entire North East region of India is located in a seismically active zone (zone-V). The region has been witnessed to several violent earthquakes in the past. Challenges created by disasters particularly by the natural disaster such as flood, cyclones and high intensity earth quakes are –

- To rescue and evacuate trapped people.
- To provide First Aid to the injured people.
- To take care of children, woman and disabled people.
- To transfer the seriously injured and people needing urgent medical attention to hospitals.
- To restore communication network and essential services.
- To clear debris, blocking roads and communication network.
- To provide shelter and relief to homeless people.
- To arrange for food and drinking water to the affected people.
- To take immediate measures for disposal of dead bodies and animal carcass as to prevent the outbreak of epidemics.
- To take urgent measures for maintaining law and order.
- To take people to safer places in-case of change of course of river due to flood.

FORMULATION AND PREPARATION OF THE PLAN:

The District Disaster Management Authority (DDMA), which is the advisory body, prepares the plan with support from all relevant line departments, members of PRI, Community Based Organizations, and NGOs etc. The District Disaster Management Plan includes the facts and figures that have been collected from various official and informal sources with a view to meeting the challenges during any Natural Disaster. The plan has been prepared with the following viewpoints.

1. Contingency Plan is a continuous process.
2. All are not equal in a crisis situation, giving emphasis on special vulnerable groups i.e. elderly, economically weaker, sick and ailing, pregnant and lactating mother, old aged etc.
3. During relief measures social auditing ensures transparency.
4. Involvement of women and PRIs in the entire process.
5. Mitigation Plan reflecting need based approaches from the grassroots level.
6. Well defined Preparedness and Response Plan for the entire district.

OBJECTIVES:

The objectives behind the preparation of the District Disaster Management Plan is

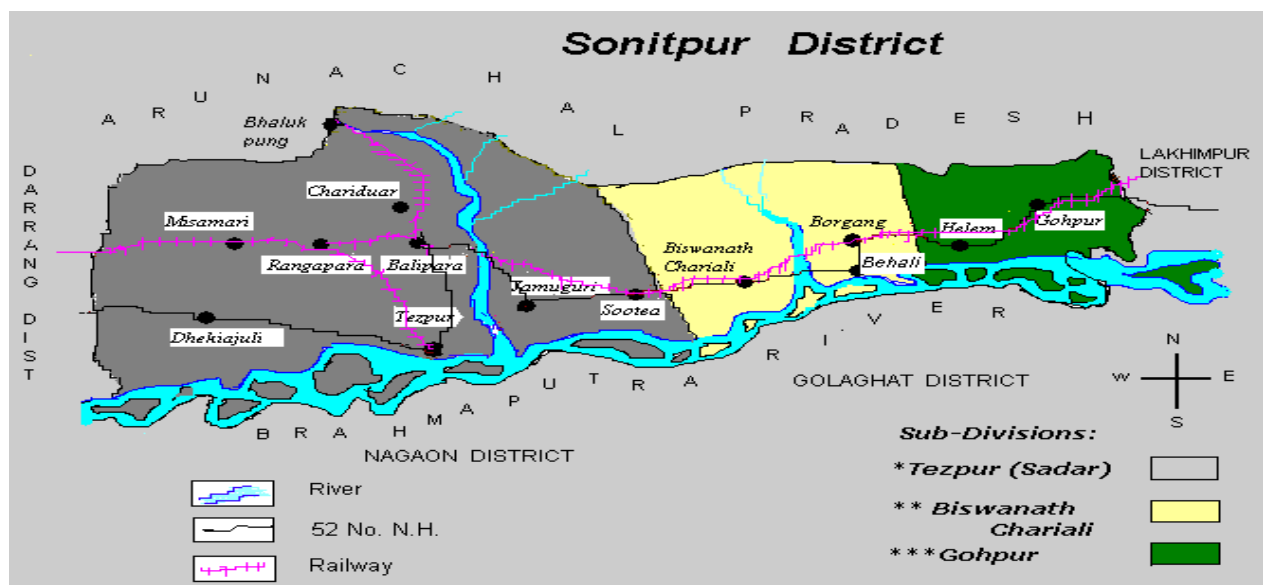
- To mitigate impact of natural and man-made disasters through preparedness at District, Block, Goan Panchayat and Village level.
- To provide effective support and resources to all the concerned individuals, groups and departments in disaster.
- To assist the line departments, block administration, communities in developing compatible skills for disaster preparedness and management.
- To disseminate factual information in a timely, accurate and tactful manner while maintaining necessary confidentiality.
- To develop immediate and long-term support plans for vulnerable people in/during disasters.
- To create awareness among the people about hazard occurrence and increasing their participation in preparedness, prevention, development, relief, rehabilitation and reconstruction process.
- To have response system in place to face any eventuality.
- To affect or elicit the least possible disruption to the normal life process when dealing with individuals in disaster.
- To ensure active participation by the government administration, communities, NGOs, CBOs and volunteers at all levels making optimal utilization of human and material resources.

PERSPECTIVE: A formal plan for managing disaster would include :

- Pre planning a proper sequence of response actions.
- Allocation of responsibilities to the participant agencies.
- Developing codes and SOPs for various departments and relief agencies involved.
- Inventory of existing facilities and resources.
- Mechanism for effective management of resources.
- Coordination of all relief activities including those of NGOs to ensure a coordinated response.
- Coordinating with the state response machinery for appropriate support.
- Testing the plan including mock drills.
- Defining levels of acceptable risk.
- Monitoring and evaluation of actions taken during relief and rehabilitation.

ROLE OF THE DISTRICT ADMINISTRATION:

In anticipation of any disaster, the district administration has taken various precautionary measures. Functioning of the Control Room, Closure of past breaches in river and canal embankments and guarding of weak points, rain recording and submission of rainfall report, communication of Gauge reading, functioning of flood/cyclone zones, deployment of power/country boats, installation of temporary VHF stations, arrangement for keeping telephone and telegraph lines in order, storage of food stuff, arrangement for keeping drainage clear, agricultural/health/veterinary measures, selection of flood/cyclone shelters, etc. have been properly planned. The government officials of different departments have been apprised of their duties for pre, during and post disaster periods. The Circle Officers, B.D.Os, ULBs, Executive Engineers of Irrigation Department, Health, Police, A & Veterinary and PHE etc. have been requested to take all precautionary and preparatory measures and to remain alert to face the challenge of any disaster.



OVERVIEW OF THE DISTRICT:

Land and People

Sonitpur district is spread over an area of 2076.70 sq. kms. on north bank of Brahmaputra river.

Boundaries:

North: The state of Arunachal Pradesh.

South: Morigaon, Nagaon, Jorhat and Golaghat districts.

East: Biswanath District.

West: Darrang District. (Pachnai River serves as the boundary)

The District lies between 26° 30'N and 27° 01'N latitude and between 92° 16'E and 93° 43'E longitude.

History:

Attained District status as Darrang District in 1835 and Bifurcated to Darrang district & Sonitpur District in 1983 and again bifurcated to Sonitpur and Biswanath district in 2016.

Physiography:

Located between mighty Brahmaputra River and Himalayan foothills of Arunachal Pradesh, the district is largely plain with some hills.

Rivers:

Brahmaputra River forms the south boundary of the district. A number of rivers which originate in the Himalayan foothills flow southwards and ultimately fall in Brahmaputra River.

Pachnai, Belsiri, Gabharu (and its sub-tributary Sonai-Rupai)

Bhoroli (and its sub-tributaries Upper Dikorai and Bor Dikorai)

Climate:

The mean rainfall of the district is 1687.65 MM. The monsoon season starts from May to October and extend upto later part of October.

Population Data: According to the 2011 Census (including Biswanath district), the Sonitpur District has a population of 1,925,975 with a density of 365 persons per sq. km.

****Gender (2011 Census):** (including Biswanath district)

Males: 989,919

Females: 936,056

Total: 1,925,975

Sex-Ratio: 946

****Literacy (2011 Census):** (including Biswanath district)

Rural Literacy Rate: 67.94%

Urban Literacy Rate: 89.64%

****Urban & Rural Characteristics (2011 Census):** (including Biswanath district)

Total Urban Population: 171,140

Total Rural Population: 1,754,835

Urban Population as a %age of Total: 8.89%

Rural Population as a %age of Total: 91.11%

Administration:

Head Quarter: Tezpur.

Number of Sub-Division: 0 ,Number of Circle/ Tehsil: 5, Number of Mouza: 16, Number of Block: 7

Number of Police Station: 6, Number of Anchalik Panchayat: 14,Number of Gram Panchayat: 158

Number of Village: 819,Names of Town: Tezpur, Dhekiajuli, Rangapara,Jamuguri

Number of Municipality Board: 3

ROAD NET WORK:

- NH-52 passes through the district from Pachnoi to Hawajan covering total distance of 200 Km.
- NH-37 A for 11 Km, crossing over river Brahmaputra via the 4.4. Km. Kaliabhumura bridge connecting the South Bank to North Bank.
- NH-52 A from Barigaon to Itanagar connected the Arunachal Pradesh via Holengi (Rajgarh) 09 Km.
- Mission Chariali – Tezpur Road.
- Tezpur Dolabari Road.
- Tezpur to Panchmile Road.
- Parua to Central University Road.
- Tezpur Town to Rly station Road.
- Tezpur Town to Besseria Road.
- Balipara to Rangapara Road.
- Dekiajuli to Rakyashmari Road.
- Sirajuli to Borchala Road.
- Dhekiajuli to Singri Road.
- Thelamara to Missamari Road.
- Missamari to Rangapara Road.
- Rangapara to Bebejia via Thakurbari Road.
- Balipara to Bhalukpung Road.
- Taubhanga to Marisuti Road.
- Tupia to Rangachakua Road.
- Jamuguri to Panpur Road.
- Kusumtola to Itakhola Road.
- Nagsankar to Itakhola Road.
- Sootea to Itakhola Road.
- Itakhola to Seijosha Road.
- Sootea to Koraiwani Road.

RAILWAY COMMUNICATION:**(RANGIA – MURKAKCHELENG LINE)**

- Hugrajuli Railway Station.
- Dhekiajuli Railway Station.
- Belsiri Railway Station.
- New Missamari Railway Station.
- Missamari Rly. Station.
- Rangapara Rly. Junction.
- Balipara Rly. Station.
- Dhalai Bheel Rly. Station.
- Sootea Rly. Station.

(TEZPUR – RANGAPARA LINE):

- Tezpur Rly. Station.
- Dekargaon Rly. Station.
- Bindukuri Rly. Station.
- Thakurbari Rly. Station.
- Rangapara Rly. Station.

(RANGAPARA TO BHALUKPUNG LINE):

- Balipara Rly. Station.
- Rangapara Rly. Station.
- Bhalukpung Rly. Station.

TIME / DISTANCE / CHART FOR MOVEMENT BY LAND / RAIL:

Sl. No.	To	Distance by Road	Time Covered	Distance Rail	Time Covered
1	Mangaldoi	106 Km.	3 Hrs.	--	--
2	Guwahati via Mangaldoi	174 Km.	4.5 Hrs.	--	--
3	Guwahati via Nagaon	192 Km.	4.5 Hrs.	--	--
4	Nagaon	69 Km.	1.5 Hrs.	--	--
5	Lakhimpur	216 Km.	5 Hrs.	--	--
6	Udalguri	80 Km.	2 Hrs.	--	--
7	Dibrugarh	302 Km.	6 Hrs.	--	--
8	Bhalukpong	60 Km.	2 Hrs.	--	--
9	Bomdila	168 Km.	1.5 Hrs.	--	--
10	Itanagar	246 Km.	5 Hrs.	--	--

AIRWAYS COMMUNICATION:

1	Air Airport, Salonibari, Tezpur				
2	Civil Airport, Salonibari, Tezpur				
3	To		Time		
	Kolkata via Silchar		1.5 Hrs.		

Details of available Helicopters / Helipad / Dropping Zones etc.:

Sl. No.	Helipad
1	Darrang College Field, Tezpur
2	Tezpur Central University Field, Napam, Tezpur
3	Hazarapar Stadium, Tezpur
4	Polo Field Stadium, Tezpur
5	Salonibari Air Field, Tezpur
6	Tumuki Stadium, Pithakhuwa Tezpur.
7	Ghoramari Stadium, Tezpur
8	Jaymati Pathar, Tezpur
9	Kawaimari Play Ground, Thelamara
10	Thelamara High School Field, Thelamara
11	Missamari Army Cantonment, Missamari
12	Jamuguri H.S. School Play Ground, Jamuguri
13	Hem Baruah College Field, Jamuguri
14	Rangachakua H.S. School Play Ground, Jamuguri
15	Missamari Play Ground, Helem
16	Rangapara Rly. Field, Rangapara
17	Rangapara College Field, Rangapara
18	Thakurbari Club Field, Rangapara

Private Boat Available:

Private boat, both country and engine fitted are available at the following places.

- Tezpur Jahajghat.
- Singri.
- Borchala.

DISTRICT ADMINISTRATION-Sonitpur is one of the 31 districts (excluding DDMA Biswanath) of Assam with head quarter at Tezpur. It comprises of Five [Revenue Circles](#), Sixteen [Mouzas](#), Seven [Development Blocks](#) and Six [Police Stations](#).

Name of Revenue Circle	Name of Mouza
Tezpur	Mahabhairab
	Bhairabpad
	Haleswar
	Bihaguri
Dhekiajuli	Borchala
	Dhekiajuli
Thelamara	Naharbari
	Borgaon
	Missamari
Chariduar	Garoimari
	Balipara
	Bahbari
	Chariduar
Naduar	Murhadal
	Chilabandha
	Barbhogia

Revenue Circle wise Mouzas are:

Development Blocks are:

1. Dhekiajuli Development Block, 2. Borchala Development Block, 3. Gabharu Development Block, 4. Bihaguri Development Block, 5. Balipara Development Block, 6. Rangapara Development Block, 7. Naduar Development Block,

CHAPTER-II

FORMULATION OF DISTRICT DISASTER MANAGEMENT AUTHORITY (DDMA)

District Disaster Management Authority (DDMA), Sonitpur:

Sl.No.	Name and Address	Designation
1	District Commissioner, Sonitpur	Chairperson
2	Chairperson, Zila Parishad, Sonitpur	Co-Chairperson
3	Additional District Commissioner (DM), Sonitpur	Chief Executive Officer
4	Superintendent of Police, Sonitpur	Member
5	Jt. Director of Health Services, Sonitpur	Member
6	Executive Engineer, PWD (Bldg), Sonitpur	Member
7	Executive Engineer, Water Resources Department, Sonitpur	Member

District Disaster Management Teams (DDMTs), Sonitpur:

Early Warning Team:

Sl.No	Designation	Department/Agency
1	District Commissioner, Sonitpur	District Administration
1	SP, Sonitpur, Tezpur	Police
2	ADC (Relief), Sonitpur, Tezpur	District Administration
3	EE, Water Res Dept., Sonitpur	Water Resources
4	District Veterinary Officer, Sonitpur	Animal Husbandary
5	Assistant General Manager, APDCL, Tezpur Circle	APDCL
6	Executive Engineer, PHE, Tezpur	PHE
7	District Social Welfare Department	Social Welfare
8	CEO Zila Parishad	P&RD Dept
9	District Forest Officer	Forest & Environment Dept
10	Joint Director of Health Services	Health Dept
11	District Agriculture Officer	Agriculture
12	DEEO/IS	Education Dept
13	Circle Officer, Dhekiajuli, Revenue Circle	Revenue
14	Circle Officer, Tezpur Revenue Circle	Revenue
15	Circle Officer, Chariduar Revenue Circle	Revenue
16	Circle Officer, Naduar Revenue Circle	Revenue
17	Circle Officer, Thelamara Revenue Circle	Revenue
18	Field Officer, Dhekiajuli Revenue Circle	DDMA
19	Field Officer, Thelamara Revenue Circle	DDMA
20	Field Officer, Tezpur Revenue Circle	DDMA
21	Field Officer, Chariduar Revenue Circle	DDMA
22	Field Officer, Naduar Revenue Circle	DDMA
23	Incharge SDRF	SDRF and F&ESS

Search & Rescue Team

Sl.No	Designation	Department/Agency
1	SP, Sonitpur	Police
2	Station Officer/Incharge, Tezpur Fire Station	Fire/SDRF
3	EE, PWD (Rural Roads), Sonitpur	PWD (RR)
4	EE, PWD (State Roads), Sonitpur	PWD (SR)
5	EE, PWD (Bldg), Sonitpur	PWD (Bldg)
6	District Commandant, Home Guards, Sonitpur	Home Guard
7	District Commandant, AISF, Sonitpur	AISF
8	Deputy Controller, Civil Defence, Sonitpur, Tezpur	Civil Defence

FirstAidTeam:

Sl.No	Designation	Department/Agency
1	Jt.DirectorofHealthServices,Sonitpur	Health
2	DeputyController, CivilDefence,Sonitpur,Tezpur	CivilDefence
3	DistrictCommandant, HomeGuards, Sonitpur	HomeGuards
4	DistrictCommandant,AISF,Sonitpur	AISF
5	DistrictSocialWelfareOfficer, Sonitpur	SocialWelfare
6	DistrictVeterinaryOfficer,Sonitpur	Veterinary

ShelterManagementTeam:

Sl.No	Designation	Department/Agency
1	CEO,ZilaParishadSonitpur	P&RDDept
2	ADC(Relief),Sonitpur	RevenueDept
3	AdditionalSP,Sonitpur	PoliceDept
4	DistrictTransportOfficer,Sonitpur	TransportDept
5	Inspector ofSchools,Sonitpur	Education Dept
6	DistrictElementaryEducationOfficer, Sonitpur	Education Dept
7	EE,PWD(Bldg), Sonitpur	PWD(Bldg)Dept
8	AGM,APDCL,Tezpur	APDCLDept
9	District Social Welfare Officer	Social WelfareDept
10	Executive Engineer PHE Div I & II	PHEDept
11	District Veterinary Officer	AH & Veterinary Dept

Water&SanitationTeam:

Sl.No	Designation	Department/Agency
1	CEO, ZilaParishadSonitpur	P&RD
2	EE,PHE,TezpurDivision-I& IISonitpur	PublicHealth
3	Joint Director of Health Services	Health Dept
4	EE,Irrign.TezpurDiv.,Sonitpur	Irrigation
5	ExecutiveOfficers of ULB's under Sonitpur	Municipalpty
6	Chairman/Chairperson,SonitpurDev.Authority	TDA
7	StationOfficer,TezpurFireStation	Fire
8	IS /DEEO	Education Dept

Relief&CoordinationTeam:

Sl.No	Designation	Department/Agency
1	ADC(Relief),Sonitpur	Administration
2	SP,Sonitpur	Police
3	DeputyDirectorSupply,Sonitpur	Food& CivilSupply
4	CircleOfficer,Dhekiajuli,RevenueCircle	Revenue
5	CircleOfficer,TezpurRevenueCircle	Revenue
6	CircleOfficer,CharduarRevenueCircle	Revenue
7	CircleOfficer,NaduarRevenueCircle	Revenue
8	CircleOfficer,ThelamaraRevenueCircle	Revenue
9	District Project Officer, Sonitpur	ASDMA
10	FieldOfficer,DhekiajuliRevenueCircle	DDMA
11	FieldOfficer,Thelamara RevenueCircle	DDMA
12	FieldOfficer,TezpurRevenueCircle	DDMA
13	FieldOfficer,ChariduarRevenueCircle	DDMA
14	FieldOfficer,NaduarRevenueCircle	DDMA

TraumaCounsellingTeam:

Sl.No	Designation	Department/Agency
1	Jt.Director ofHealthServices, Sonitpur	Health
2	DistrictSocialWelfareOfficer, Sonitpur	SocialWelfare
3	Coordinator,NYK,Sonitpur	NYK

Carcass Disposal Team:

Sl. No	Designation	Department/Agency
1	SP, Sonitpur	Police/VDP
2	Executive Officers of ULB's under Sonitpur	Municipality
3	Jt. Director of Health Services, Sonitpur	Health
4	District Transport Officer	Transport Dept
5	District Veterinary Officer, Sonitpur	Veterinary
6	District Fishery Development Officer, Sonitpur	Fishery

Patrolling Team:

Sl. No	Designation	Department/Agency
1	SP, Sonitpur, Tezpur	Police/VDP
2	Circle Officer, Dhekiajuli, Revenue Circle	Revenue
3	Circle Officer, Tezpur Revenue Circle	Revenue
4	Circle Officer, Chariduar Revenue Circle	Revenue
5	Circle Officer, Naduar Revenue Circle	Revenue
7	Circle Officer, Thelamara Revenue Circle	Revenue
8	District Commandant, Home Guards, Sonitpur	Home Guards
9	District Commandant, AISF, Sonitpur	AISF

District Disaster Awareness Generation Team:

Sl. No.	Persons	Department/Agency
1	District Commissioner, Sonitpur	Chairman
2	DIPRO, Sonitpur	Convenor
3	IS/DEEO, Sonitpur	Education Dept
4	District Social Welfare Officer	Social Welfare
5	DME, NHM	
6	Circle Officer (Dhekiajuli/Thelamara/Tezpur/Chariduar/Naduar)	Revenue Dept
7	District Adult Education Officer Sonitpur	Education
8	District Sports Officer Sonitpur	Sports

CHAPTER-III

HAZARD, RISK AND VULNERABILITY ANALYSIS

Causes of Major Disasters:(Past Experienced in the District)

Natural Disasters	Human Induced Disasters
Seasonal Floods	Communal Ethnic Problem
Flash floods	Accident – Road/ Railway
Epidemic (Malaria, Japanese Encephalitis etc)	Fire- House/Forest
Earthquake	Bomb Blast
Drought	Bandh call by Political/Social Groups Transport Strike (Chakka Bandh)
Hail Storm/ Whirl Wind	Terrorist Attack
River bank Erosion	Chemical Hazards

The state of Assam as a whole can be categorized as a flood prone state and Sonitpur district is situated in the northern plain agro-climatic zone of the state. The river Brahmaputra flows along the entire southern border of district with its tributaries criss-crossing through the district in the north to south direction. The district experiences a hot and humid climate with moderate to heavy rainfall. The northern part of the district receives comparatively higher rainfall due to its location near the Himalayan foothill.

The major disaster related problem of Sonitpur district is flood which has been ravaging unabatedly since time immemorial. Revenue Circles are annually affected by natural disasters like flood, erosion and storms of which the flood and erosion are most devastating causing great loss of standing crops, damage to public property like roads, schools, houses etc. Along with flood, erosion is a common malady due to which Sonitpur district is annually losing tracts of land to river Brahmaputra.

As Sonitpur district is located in Seismic Zone V, there is a high probability of occurrences of Earthquake. And the other natural disasters that are likely to take place are storm and fire.

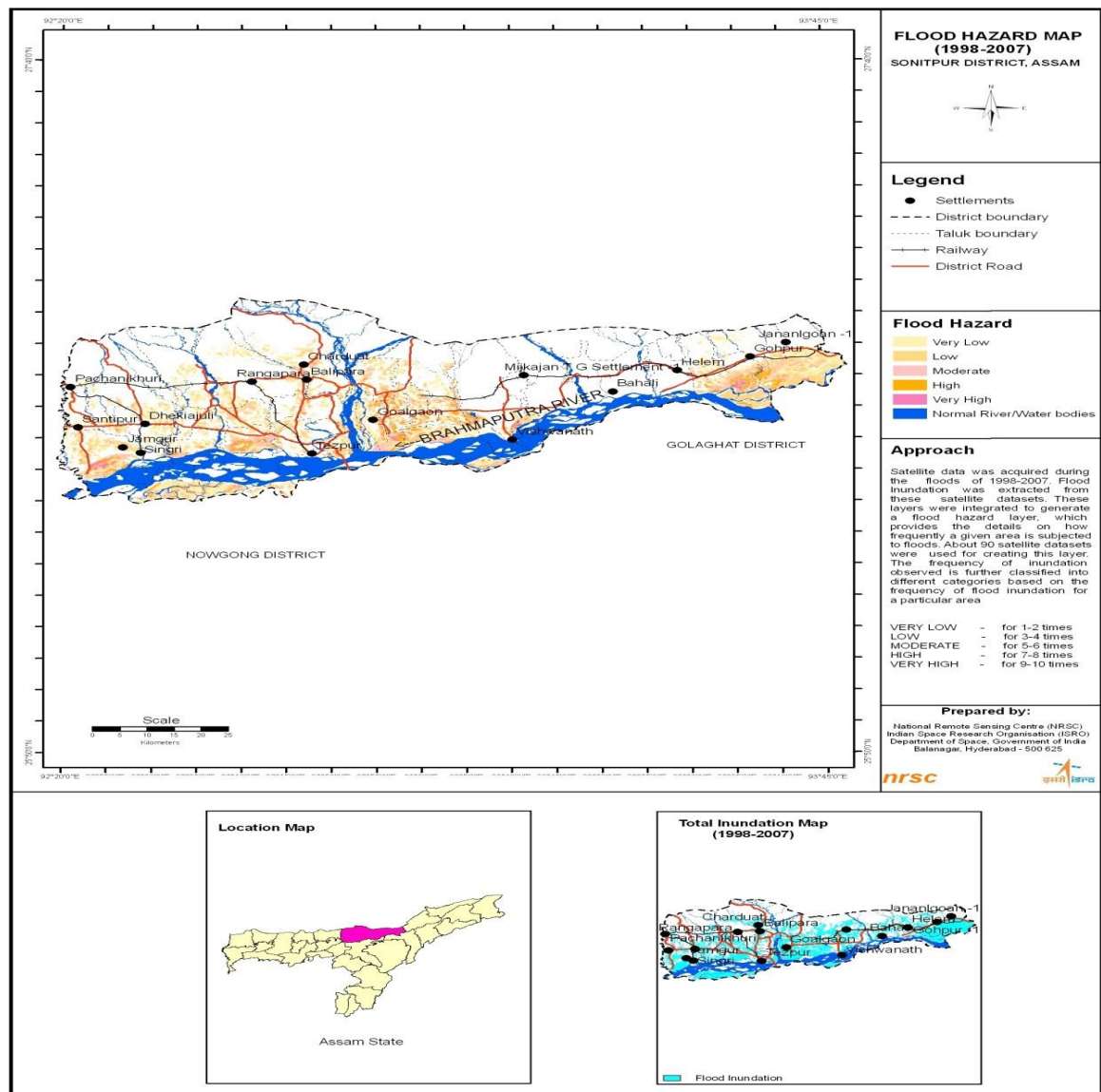
Details of embankments:

Sl.No	Name of embankment
1	Brahmaputra dyke from Tezpur to Gabharumukh
2	Jia Bharoli RB old NT Road to outfall
3	Depota BBNH Crossing to outfall
4	Gabharu RB embankment from Kalakuchi to Gabharumukh
5	Gabharu LB embankment from Gabharughat to Gabharumukh
6	Belsiri embankment on BB from Ghilamara to Singiri- PWD to outfall

Details of Danger Level of Water of Rivers:

Sl.No	Name of river	Gauge site	Danger Level (in Mtr)
1	Brahmaputra	At Ganeshghat, Tezpur	65.227
2	Jia Bharali	At Khalihamari	73.50
3	Belsiri	At Bharasingiri	63.87
4	Gabharu	At NHCrossing	69.50
5	Depota	At NT road crossing	67.41

FLOOD HAZARD MAP OF SONITPUR DISTRICT:



SEASONALHAZARDANALYSIS /HAZARDCALENDER:

TypeofHazard	Jan	Feb	Mar	Apr	May	June	July	Aug	Sep	Oct	Nov	Dec
Flood	*	*	*	*	✓	✓	✓	✓	✓	✓	*	*
BankErosion	*	*	*	*	✓	✓	✓	✓	✓	✓	✓	*
Earthquake	✓	✓	✓	✓	✓	✓	✓	✓	✓	✓	✓	✓
Cyclone/Storms	*	✓	✓	✓	✓	✓	*	*	*	*	*	*
Drought	x	x	x	x	x	x	x	x	x	x	x	x
FireIncident	✓	✓	✓	✓	✓	✓	✓	✓	✓	✓	✓	✓

DISASTERPROBABILITY&VULNERABILITYANALYSIS:

Sl. No.	Type ofDisas ter	Time ofOccurre nce	PotentialImpact	VulnerableAreas
1	Flood	MaytoOct.	Loss of human life,livestock,crops,houses& infrastructure	Entiredistrict
2	Earthquake	Anytime	Loss of humanlife,livestock,infra structure,houses,disruption of communication network etc	Entiredistrict
3	Cyclone /Storms	MarchtoJune.	Loss of humanlife,damages to infrastructure,houses,disruption of communication network etc.	Entiredistrict
4	Drought	May toOct.	Damages to crops, drinking watershortage	Entiredistrict
5	FireIncident	Anytime	Lossoflife,houses,infrastructure, properties	Entiredistrict
6	River Ban kErosion	MaytoNov.	Loss of lands, house, crops, infrastructure, disruption of road communication etc.	Brahmaputra,Jiabharal i,Depota, Belsiri, Gabhoruriversides
7	RoadAc cident	Anytime	Lossoflifeandproperty	EntireDistrict

HUMAN INDUCED DISASTER SCENARIO IN SONITPUR DISTRICT:

COMMUNAL ETHNIC PROBLEM:-

Recent incident in Assam as well as in other parts of the country indicates polarization of communities on communal lines. Recent incidents of communal violence in Delhi, Karnataka and other places have strengthened communal atmosphere in the country.

Besides, the above, emergency situation may arise in the district for the following reasons:-

- Accident related disasters road/ rail and other transportation accident water ways, boat capturing /major building collapsed/ festival related disaster.
- All Assam Tea Tribes Association may indulge in aggressive agitation over the issues of wages, electricity, supply of ration and drinking water, payment of GPF etc. in the Tea Gardens of Assam Tea Corporation. They may obstruct the political leaders in entering the Tea Gardens and holding meetings etc.
- Youth and students organizations may raise issues of (a) Detection and deportation of foreigners, (b) To declare floods as a National Problem, (c) Issue of Inner line permit, (d) Local Employment, (e) Seismic survey on the river Brahmaputra, (f) Corruption issue and take agitational programme.
- Six organizations, asking for tribal status may launch agitation for declarations of ST status to their respective communities.
- Some local issues like construction of roads, bridges, water supply and other welfare schemes may also lead to agitation at local level.
- Group clashes between the political parties and intra party rivalries cannot be ruled out.
- While escorting UTPs and others jail inmates to Tezpur Court and Kanaklata Civil Hospital ,Tezpur from Central Jail, Tezpur .

TERRORIST ATTACK/AIRCRAFT HIJACK ETC.:-

In view of current security scenario, terrorist attack of hijacking Aircraft at Airport and its vital installation cannot be ruled out. A counter terrorist plan shall be enforced to prevent and respond terrorist attack at the Civil Air Terminal, Salonibari, Tezpur. The following terrorist threats and laws and order challenges should be monitored to detect, prevent and counter operation.

- Car/ vehicle borne attacks involving terrorist/ Fidayeen elements using explosives of the alighting area.
- Terrorist/Fidayeen elements forcing entry into the air side.
- Terrorist using modes other than vehicle engaging in the same activity.
- Attack against vital installation.
- Act of sabotage including car bombs in parking area.
- Entry through perimeter areas into the airside followed by attacks on aircraft in parking bays etc. as well vital installations.
- Attack from contiguous areas beyond Airport perimeter i.e. Missile attacks / use of stand off weapons against aircraft / facilities from outside airport perimeter particularly from funnel area.
- Criminal activity in and around airport which act as a facilitator for terrorist attack.

CHEMICAL AND BIOLOGICAL DISASTER:-

In an era characterized by globalization and advances in the field of science & technology, terrorists have also acquired global reach and greater destructive capabilities, including chemical and biological weapons. The agents used for making chemical and biological weapons are cheap and easy to product / procure. Many of the materials and chemicals used in Chemical weapons are widely available for legitimate commercial purpose. These agents are difficult to detect and need not be pure to cause damage. These characteristics make usage of chemical and biological weapons attractive for terrorist and a dangerous portent for security of the general public.

CHAPTER-IV **MITIGATIONPLAN**

Pre-disaster planning consists of activities such as disaster mitigation and disaster preparedness. Disaster mitigation focuses on the hazard that causes the disaster and tries to eliminate or drastically reduce its effects. The best example of mitigation is the construction of embankments and construction of proper drainage system in flood prone areas to avoid floods.

The other example includes retrofitting of weak buildings to make them earthquake resistant. Preparedness focuses on plans to respond to a disaster threat or occurrence. It takes into account an estimation of emergency needs and identifies the resources to meet the needs. The first objective of the preparedness is to reduce the disaster impact through appropriate actions and improve the capacity of those who are likely to be affected most. The second is to ensure that ongoing development continues to improve the capacities and capabilities of the system to strengthen preparedness efforts at community level. Finally it guides reconstruction so as to ensure reduction in vulnerability. The best example of preparedness activities are the development of community awareness and sensitization system through community education and administrative preparedness by way of stockpiling of supplies, developing emergency plans for rescue and relief.

DISASTERMITIGATIONMEASURES:

The responsibility of creation of mass awareness and safety measures to be taken in the event of occurrence of devastation of an earthquake and appraisal of Dos and Don'ts in such a situation is entrusted to the following teams in their earmarked areas:

Sl.No	Membersofteams	Areatobecovered
1	All CDMC members of Dhekiajuli	Dhekiajuli Rev Circle
2	All CDMC members of Tezpur	Tezpur Rev Circle
3	All CDMC members of Chariduar	Chariduar Rev Circle
4	All CDMC members of Naduwar	Naduwar Rev Circle
5	All CDMC members of Thelamara	Thelamara Rev Circle

TEZPURREVENUECIRCLE

Sl.No.	Name	Designation	CMDC Designation	Ph.No.
1.	Sri Madhurjya Buragohain, ACS	Circle Officer, Tezpur Rev. Circle	Chairman	8486483757
2.	Sri Pranjal Bharali	Field Officer, Tezpur Rev. Circle	Convener	9706201988
3.	Sri Swabnam Padi, ALRS	BDO, Balipara	Member	8133986044
4.	Sri Adhiraj Chamuah, ALRS	BDO, Bihaguri	Member	7002560630
5.	Sri Hemakanta Bora	BDO, Gabharu	Member	9435698520
6.	Dr. Sanjeeb Dutta	Manager DPF, Tezpur, Veteniary Deptt.	Member	8471812806
7.	Sri Dipankar Barik	ADO, Gabharu	Member	9101394529
8.	Panchamika Dutta	ADO, Ghoramari	Member	7896617510
9.	Krishna Devi	ADO, Bihaguri	Member	8876817583
10.	Sri Sarangapani Keot	ADO, Bindukuri	Member	9435508574/ 8473926287
11.	Sri Mrinal Jyoti Medhi	Forest Ranger, i/c Sadar Range, Tezpur.	Member	9365121813
12.	Dr. Rafiqul Islam	ZLO, Office of the Jt. Director of Health Service, Sonitpur	Member	9706508008
13.	Sri Biplab Gogoi	A.E, WRD, Tezpur Division.	Member	8638929885
14.	Sri David Barkakati	J.E, PHE Tezpur.	Member	9577735234
15.	Insp. Mintu Boro	OC, Tezpur Sadar Police Station	Member	9435108249

THELAMARAREVENUECIRCLE

Sl. n o	Name	Designation	Contactno.	Department
1	Sri Himadri Borah, ALRS	Circle Officer, Thelamara Rev. Circle	9101214551	Revenue Circle Officer
2	Mausum Das	BDO Dhekiajuli	9101039787	Block Development Officer
3	Adhiraj Chamuah	BDO Bihaguri	7002560630	Officer in Charge of local Police Station
	Udyak Basumatary	O/C ,Thelamara P.S	6001011235	
4	Simanta Pathak	O/C Missamari P.S	7002796565	Representatives of Water Resource department
	Krishna Kanta Hazarika & Farhid Hussain	Junior Engineer, Water Resource Deptt.	7578001211, 9957088651	
5	Pulok Barman	Section Officer, Dhekiajuli Section	8486382701	Representatives of PWD(Building) dept.
6	Manjur Ali Ahmed, Gahan Nath	Junior engineer, PWD, Sonitpur Rural Road Division	9435129678, 9435080649	Representatives of PWD(Roads) dept.
7	Bhabananda Saikia, Akan Borah, Prasanta Nath	Sectional Assistant	8812844602, 9101534443, 9854072222	Representatives of Irrigation Dept.
8	Dipankar Das	Agriculture Development Officer, Thelamara	7577968417	Representatives of Agriculture Dept.
	Ajit Pathak	Agriculture Development Officer, Missamari	9435093428	
9	Dr N K Choudhary, Dr Dipankar Haloi, Dr Bidyut Roy, Dr Saikiat Biswas	Medical Officer of Ulubari, Naharbari ,Borgaon PHC & Garubandha SD	8486252264, 8011829260, 9718994771, 7002166403	Representatives of Health and FW Dept.
10	Jyotiska Saikia,	Sectional Officer	7002959942,	Representatives of PHED
11	Ritupobon Doulu Baruah		7896509275	Representatives of AH & Veterinary
	Dr Amarjyoti Boro, Dr Chayanika Sarmah	Veterinary Officer, Bhotpara & Bihaguri	9508569182, 9435654103	
12	Dhanjit Nath, Reepjyoti Boruah, Nilanjan Das	Fishery Officer, Bihaguri, Dhekiajuli& Borsola	8638617655, 9101609721, 7002925852	Representatives of Fishery dept.
13	Abul Khayer	Block Elementary Education Officer, Dhekiajuli Block	9401763517	Representatives of Education dept.
	Rabi Chandra Seal	Block Elementary Education Officer, Gabhoru Block	8720961892	
14	Maya Prabha Devi, Nivedita Choudhary, Krishna Chetry	Child Development Project Officer, Gabhoru, Dhekiajuli & Bihaguri	7002491347, 8638070892, 8638339560	Representatives of Social Welfare dept.
15	Hanif Ali	Instructor of Thelamara Training Centre (Handloom and Textile)	6001973076	Representatives of Handloom & Textile dept.
16	Gobindra Mandal	Sericulture Demonstrator, Thelamara	6002140812	Representatives of Sericulture dept.

17	Lakhya Jyoti Baruah & Animesh Saikia	Junior Engineer, Thelamara & Rangapara	6900265668, 8486419834	Representatives of APDCL
18	Ankita Borah	Field Officer, Thelamara Revenue Circle	6001559360	Field Officer, Disaster Management

DHEKIAJULIREVENUECIRCLE

Sl	Name	Designation	Contact
Sl	Name	Designation	Contact
1	Tonmoy Borah, ALRS	Circle Officer, Dhekiajuli Revenue Circle	Chairperson 9365457253
2	Sri Anup Jyoti Sarma	Field Officer, Tezpur Rev. Circle	Convener 8876395541
	Sri Mousam Das.	BDO, Dhekiajuli Dev. Block	Member 9101039787
3	Smti. Tutumoni Bhuyan	BDO, Borsola Dev. Block	Member 8638291536
4	Raja Sarkar.	OC, Dhekiajuli Police Station	Member 6026901036
	Krishna kt Hazarika	Water Resource Dept.	Member 7578001211
5	Nilamoni Bhuyan	Water Resource Dept.	Member 9435822511
6	Pulak Barman	JE, PWDB Building	Member 8486382701
7	Nityaranjan Borkotoki	SDO, PWDRoads Dkj.	Member 9638569267
	Pradip Sarmah	JE, Irrigation	Member 9954814746
8	Trisanku Kasyap	ADO, Bhangamandir	Member 9101845042 9435083859
	Indu Pranjal Borah	ADO, Rakshasmari	Member 7002934727
9	Manoranjan Patir	ADO, Dhekiajuli	Member 8638463553
	Pankaj Barman	ADO, Sirajuli	Member 7002358549
10	Dr. Anuradha Baruah	SDM & HO, Dhekiajuli	Member 9435082676
	Dr. Manik Roy	Sr. M & HO, Dhekiajuli	Member 9435181893
	Dr. Amarjyoti Boro	Veterinary officer, Doomduma	Member 9508569182
11	Dr. Chinmoy Das	VO, RAIC, Bhotpara	Member 9101335477
	Dr. Chinmoy Das	VO, Singri I/C	Member 9101335477
12	Gogon Talukdar	PHED, Dhekiajuli	Member 7002554453 9678774521
	Rishiraj Bharadwaj	PHED, Dhekiajuli	Member 9859767713
	Ripjyoti Baruah	Fishery Devp. Officer, Dhekiajuli	Member 9435787156
	Biswajit Kashyap	Fishery Demonstrator, Dhekiajuli	Member 9365754093
13	Nilanjan Das	Fishery Devp. Officer, Borsola	Member 9435001845
	Lakshyadhar Barua	Fishery Demonstrator, Borsola	Member 9101211277
	Abul Khayer	BEEO, Dhekiajuli	Member 9401763517
14	Marami Mahatu	Si, BEEO, Dhekiajuli	Member 8638789925
15	Smti. Nibedita Chowdhary	CDPO, Dhekiajuli	Member 8638070892
16	Dulal Ch. Nath	Handloom & Textile	Member 9707389301
17	Khangidhar Kalita	Sericulture Demonstrator	Member 8638567932
	Rahul Roy	SDE, APDCL, DKJESD-I	Member 7002368773
	Hemanta Rajkhowa	SDE, APDCL, DKJESD-II	Member 8876995673

CHARIDUARREVENUECIRCLE

SL No	Name	Designation	DMMC	ContactNo
1	Mrs Aditi Gogoi	Circle Officer,ALRS Chariduar Revenue Circle	Chairperson	8403879471
2	Smt. Abhilasha Mahanta	Field Officer(DM),Chariduar Revenue Circle	Convener	7002072544
3	Minakshi Dihingia	BDO,Rangapara Block	Member	8473858586
4	Swabnam Padi	BDO,Balipara Block	Member	8133986044
5	Adhiraj Chamuah	BDO,Bihaguri Block	Member	7002560630
6	Jayanta Saikia	ADO Balipara	Member	9854226972
7	Sarangapani Keot	ADO Bindukuri	Member	9435508574
8	Layanmoi Borthakur	ADO, Chariduar	Member	7002287201
9	Panchamika Dutta	ADO, Ghoramari	Member	70027-61653
10	Dr.KakoliBasumatary	VO,Chariduar	Member	86380-24605
11	Dr.KakoliBasumatary	VO, Rangapara(i/C)	Member	86380-24605
12	Dr.Sumi Ray	VO,Chariduar	Member	98540-36352
13	Dr Abhilasha Sarmah	VO,Khelmatati	Member	8638496328
14	Dr. Samiran Borah	VO,Mission Chariali	Member	9365997735
15	Bhisal Dutta	JuniorEngineer(PHED)	Member	7002043375
16	Biraj Barman	Range Forestofficer,Chariduar	Member	9864700307
17	Raju Saikia	Ranger,Amaribari	Member	6003914315
18	Deepjyoti Bharali	OC,Chariduar	Member	8753950375
19	Tilok Terron	OC,Rangapara	Member	9401811248
20	Kalpajyoti Bora	IC,Borghat,OP	Member	8638506577
21	Dipak Talukdar	IC, PuthimariOP.	Member	8724844015
22	Diganta Saikia	OC,Bebejia	Member	9954300725
23	Srayashri Devi Choudhury	CDPO Balipara	Member	8761005381
24	Mahmuda Begum	CDPO Rangapara	Member	7002963110
25	Sheikh Md Abdullah Saeem	Fishery Dev Officer	Member	7002277065

NADUARREVENUECIRCLE

Sl. No	Name	Designation	Designation of the CDMC Member	Contact No
1	Dr. Akashdeep Kakati	Circle Officer, Naduar Revenue Circle	Chairman	8876714936
2	Supriya Sarma	FO(DM)	Convener	7002200107
3	Rajib Borah	Block Development Officer, Naduar Block	Member	9435505613
4	Mantrishna Rajkhowa	ADO, Agriculture Deptt.	Member	8811852334
5	Haren Borah	ADO, Agriculture Deptt.	Member	9101443711
6	Nitumoni Mahanta	ADO, Agriculture Deptt.	Member	881209221
7	Khanindra Barman	ADO, Agriculture Deptt.	Member	9435057596
8	Abani Gogoi	Executive Engineer, WRD Division	Member	9101276440
9	Dr. Sukumar Mishra	Extension Officer, A.H. & Veterinary Deptt.	Member	9435226401
10	Dr. Madhurima Bajoni	Veterinary Officer, A.H. & Veterinary Deptt.	Member	9957323034
11	Dr. Suruj Hazarika	Veterinary Officer, A.H. &	Member	943508404
12	Dr. Ajul Hoque	Veterinary Deptt.	Member	9706792066
13	Girin Kalita	Junior Engineer, PHE Deptt.	Member	7896885889
14	Maloy Baruah	Junior Engineer, PHE Deptt.	Member	9435182328
15	Ashish Mohan	Junior Engineer, PHE Deptt.	Member	9957533142
16	Bhanuranjan Borah	Range Officer, Forest & Environment Deptt.	Member	7896609115
17	Debajitsaikia	Range Officer, Forest & Environment Deptt.	Member	8638394008
18	Peter Choudury	Block Elementary Education Officer	Member	8638198715
19	Nirabi Saikia	Child Development Project Officer	Member	9101078932
20	Dinesh Deka	OC, Jamuguri Police Station	Member	9435166221
21	Gojen Hazarika	Station Officer Jamuguri Fire & emergency service	Member	8402002493

The CEO, Zilaparishad Sonitpur, Tezpur is entrusted to the responsibility of issuing suitable instructions to all BDOs to convene at least one public meetings in each GP of every Block for creation of awareness over the matter of measures to be taken to remain safe from devastations and destruction caused by Earthquake.

In Municipal Board/Town Committee areas such meetings shall be convened by the Chairperson of the concerned Municipal Board/Town Committee. The Deputy Controller of Civil Defence, Tezpur shall depute officials/trained volunteers for demonstration of safety measures/drills in Schools, Colleges, Public Places such as Shopping Mall, Cinema Hall etc.

The Circle Officers shall ensure holding of at least one such meeting in each GP under their respective circles and submit reports in this regard to the District Commissioner, Sonitpur, Tezpur.

MOBILISATION OF VOLUNTEERS FOR RELIEF & RESCUE OPERATIONS:

The responsibility of mobilization of volunteers for constitution of the Quick Response Teams for rescue and relief and tackling after-devastation-of- earthquake situation is entrusted to the Circle Officers of five Revenue Circles of the district.

The Circle Officers along with other line deptt officers, as entrusted to the duties of

Awareness Creation and Appraisal of Safety Measures shall mobilize the volunteers for rescue and relief and tackling after-devastation-of- earthquake situation in their respective circles. One team of volunteers should be made ready in each GP member constituency area in the rural area. In urban area one team of volunteers should be there in each ward of the Municipal boards/Town Committees. Assistance of the NGOs/Clubs/PRI representatives and Ward Commissioners of Municipal Boards/Town Committees/ Heads of Educational Institutions should be taken in constitution QRTs of volunteers.

Members of VDP should also be included in QRTs. All QRTs should be asked to attend the public meetings to be convened for creation of awareness and appraisal of safety measures and tackling of after earthquake situation. Such QRTs should be pressed into service for rescue, relief and tackling after earthquake situation in the face of occurrence of disaster of earthquake. The Circle Officers shall submit reports in this regard to the District Commissioner, Sonitpur, Tezpur.

IDENTIFICATION OF WEAK STRUCTURES ETC:

The Executive Engineer, PWD (Building), Tezpur is given the responsibility of identification and inspection of weak structures in the district and to submit report to this effect to the District Commissioner, Sonitpur, Tezpur immediately. In the matter of identification and inspection of weak structures in Municipal Board/ Town Committees areas, the Executive Engineer, PWD (Building), Tezpur shall be assisted by the Chairperson of concerned Chairperson of the Municipal Board/ Town Committee. In rural areas, the technical staff of the office of the concerned BDO shall assist the Executive Engineer, PWD (Building), Tezpur in identification and inspection of weak structures.

All buildings of the educational institutions should be surveyed for their safety requirements. The Executive Engineer, PWD (Building), Tezpur shall also arrange to conduct RVS of all Govt buildings in the district. The Executive Engineers of PWD Territorial Road Division, Tezpur/Dhekiajuli/Rangapara/Sootea shall identify the narrow roads which impede movement of the rescue vehicles and shall take steps to broaden such roads.

ROLE OF POLICE:

The Superintendent of Police, Sonitpur, Tezpur is entrusted to the responsibility of maintenance of Law and Order in the face of occurrence of devastation. The Superintendent of Police, Sonitpur, Tezpur shall take steps for checking the rumour mongers and activities of the anti social elements who may take the advantage of the situation after occurrence of devastation and indulge in lawlessness. All Officers-in-Charge of the Police Stations of the district shall be suitably instructed by the Superintendent of Police, Sonitpur, Tezpur to assist the concerned Circle Officer in rescue, relief and tackling the after devastation situation. All members of VDP, registered under each Police Station, should be pressed into service for rescue, relief and for tackling the after devastation situation. All Officers-in-Charge of the Police Stations/Police Out posts shall coordinate with local Fire Service authorities to press fire tenders into service for rescue operations. The Superintendent of Police, Sonitpur, Tezpur shall coordinate with District Home Guard Commandant in the matter of pressing Home Guard personnel for rescue, relief and for tackling the after- devastation.

ROLE OF CIVIL DEFENCE :

The Deputy Controller of Civil Defence, Tezpur is entrusted with the responsibility of assisting the district administration in the matter of imparting training for rescue and relief operation in the face of occurrence of devastation..

The responsibility of pressing the trained volunteers of Civil Defence Organisation into actual rescue, relief operation and in tackling post -devastation –of-earthquake situation is also vested to the Deputy Controller of Civil Defence, Tezpur.

In view of the entrusted responsibility the authorities of Civil Defence Organisation, Tezpur has taken the following steps:

Civil Defence volunteers have undergone training in different Civil Defence Courses.

Civil Defence volunteers have undergone advance training at CTI, Panikhati, Guwahati.

ROLE OF DISTRICT HOME GUARDS :

In order to assist the District Administration in rescue, relief and in tackling after-devastating situation, the office of the District Home Guard Commandant has created Quick Response Teams (QRTs) under the over all command of the District Home Guard Commandant, Sonitpur:

ROLE OF ARMY/CPMF :

The Army authorities of HQ 4 Crops , 77 Mountain Brigade of Army shall be formally requested by the District Administration for assisting in rescue, relief and tackling other after-devastation situation in the district in the face of occurrence of any devastating earthquake.

Similarly service of SSB/CRPF and other CAPF stationed in the district shall be requisitioned by the district administration for assisting in rescue, relief and tackling other after-devastation situation in the district in the face of occurrence of any devastating earthquake.

The Engineering wings of the Army and CAPF shall be pressed into service for rescue of the people trapped in debris or collapsed structures. The Medical Wings of the Army/CAPF shall assist the district health authorities in providing medical relief to the affected people. The help of the Signal/Communication wings of Army/CAPF shall be taken for maintaining communication between affected places and district administration in the face of occurrence of any devastation. The Army/CAPF shall also assist district Administration in all other aspects of management of rescue, relief and tackling after devastation situation in the district.

ROLE OF FIRE SERVICE :

All Fire Service Stations in the district shall constitute Quick Relief Teams for station areas.

The Fire Tenders in each Fire Service Station should be kept ready round the clock.

In the hour of need the QRTs of Fire Service Stations shall be pressed into service for rescue of the trapped people.

ROLE OF DISTRICT MEDICAL AND HEALTH AUTHORITIES :

The Joint Director of Health Services, Sonitpur is vested with the responsibility of arranging emergency medical services to the people affected in disaster.

All Ambulances (Health deptt owned and private) including Mritunjoy 108 shall have to be pressed into service for transportation of injured persons.

Tezpur Medical College & Hospital & Kanaklata Civil Hospital, Tezpur, shall be notified as base hospitals.

All hospitals of Army, CAPF, PHCs, State Dispensaries, Mini PHC, and Subsidiary Health Centers will be made static first aid posts. The service of private hospitals, Nursing Homes shall also be utilised to meet the eventuality.

Medical aid to the earthquake devastation affected people shall be arranged in two levels-(1) District and Sub Division level and (2) PHC area level. In District and Sub Division level the Joint Director of Health Services, Sonitpur and other respective SDM & HO shall keep the doctors and para medicos ready to be sent to different PHC in the hour of need in a short notice of time.

The Joint Director of Health Services, Sonitpur shall keep sufficient stock of medicines and first aid accessories ready for dispatch in a short notice of time.

In PHC level, sufficient stock of medicines and first aid accessories should be kept readily available. The First Aid Teams should be constituted in each PHC. In each First Aid Team there should have at least one Doctor, one Pharmacist, one Dresser, two ANMs and two Grade IV staff.

In the event of occurrence of disaster, one First Aid Team should stay back in the PHC and the other teams should rush to the affected places. Arrangement should be made to perform Post Mortem examination in PHCs and Mini PHCs. The Doctor i/c of all PHCs/ Mini PHCs should constantly remain in touch with concerned local Circle Officer and Officer-in-Charge of Police Stations for any kind of assistance and requisition of detailment of medical relief teams.

CAMPS / SHELTER MANAGEMENT - DUTIES AND RESPONSIBILITIES ASSIGNED:

- All Circle Officers along with Field Officers (DM) shall identify open spaces and buildings for setting camps for providing shelter to the affected people.
- The CEO, Zilaparishad Sonitpur shall suitably instruct the Block Development Officers under his control to assist the Circle Officers to construct sheds for sheltering the affected people.
- The Chairpersons of the Municipal Boards/ Town Committees shall also assist the Circle Officers to construct sheds for sheltering the affected people.
- The Block Development Officers and Chairpersons of the Municipal Boards/ Town Committees shall also assist for boring HTWs and other sources of drinking water in the camps.

ARRANGEMENT OF DRINKING WATER - PUBLIC HEALTH ENGINEERING DEPARTMENT:

- The Executive Engineers of PHE, Tezpur Division-I & II are entrusted to the responsibility of arranging safe drinking water for inmates of the relief camps/shelters.
- The PHE authorities shall keep stock of materials and technical experts ready for immediate repairing of damage of any of its water supply schemes in devastation of earthquake.
- The Executive Engineers of PHE, Tezpur Division-I & II shall keep stock of sufficient nos of HTWs so that these can be bored immediately in relief camps.
- The PHE authorities shall also keep stock water disinfecting materials for purifying water of the existing sources.
- The complete responsibility in the matter of supply of safe drinking water to the affected people is entrusted to the Executive Engineers of PHE, Tezpur Division-I & II.

DUTIES ASSIGNED TO FOOD & CIVIL SUPPLY AND CONSUMER AFFAIRS DEPTT. :

- The Deputy Director of Food & Civil Supply & Consumer Affairs Deptt, Tezpur is entrusted to the responsibility of keeping sufficient stock of food grains and other materials that might be required to be provided to the inmates of camps/shelters. The Deputy Director of Food & Civil Supply & Consumer Affairs Deptt, Tezpur shall constantly monitor the stock position of food grains in FCI godowns and private traders.
- On receipt of requisition from the District Commissioner, Sonitpur, The Deputy Director of Food & Civil Supply & Consumer Affairs Deptt, Tezpur shall arrange to procure the food grain and other relief materials for dispatch to the affected areas.
- The Deputy Director of Food & Civil Supply & Consumer Affairs Deptt, Tezpur shall also arrange to keep sufficient stock of petrol, diesel and kerosene oil. The Deputy Director of Food & Civil Supply & Consumer Affairs Deptt, Tezpur shall also ensure that prices of the essential commodities donot shot up.

MAINTENANCE COMMUNICATION – DUTIES ASSIGNED :

- In face of occurrence of disaster the road communication of the district might be adversely affected resulting in disruption and delay in rescue and relief operation. To prevent such disruption and delay,
- The departments responsible for maintaining the roads are to be ready with men and materials for repairing of damaged of roads and bridges.
- The Executive Engineers of (i) PWD, State Road Division, Tezpur, (ii) PWD, Territorial Road Divisions Rangapara/Dhekiajuli/Sootea/Tezpur (iii) PWD, NH Division, Nagaon/Rangiya and (iv) PWD, NEC Division, Jorhat are asked to examine the stretched of roads under the jurisdiction of their respective divisions.
- They shall identify vulnerable points of the roads and weak bridges, and should keep men and materials ready for immediate repairing of damages, if caused.
- In the devastations of the earthquake any road and bridge might be damaged. The Executive Engineers of (i) PWD, State Road Division, Tezpur, (ii) PWD, Territorial Road Divisions

Rangapara/Dhekiajuli/Sootea/Tezpur, (iii) PWD, NH division, Nagaon/Rangiya and (iv) PWD, NEC Division, Jorhat, shall have to be prepared for repairing of such damages in a short notice of time.

- The Executive Engineer, Zilaparishad, Sonitpur and the Chairpersons of the Municipal Boards and Town committees shall also remain prepared for repairing of the damages of the roads and bridges under their respective jurisdictions.
- In the event of occurrences of disaster, the telephone communication in the district might be disrupted.
- The General Manager of BSNL, Tezpur Circle shall keep men and materials ready for early restoration of mobile and land line telephone services of BSNL in the district immediately.
- The private mobile phone service providers shall also remain ready for early restoration of their respective services in the district.
- In the event of disruption of the telephones, both land line and mobile, the VHF of the Police Stations, Police Out posts, Army and CAPF Posts shall be utilized.
- To keep the VHF active in the event of devastation of an earthquake alternative sources of power should be kept ready in the Police Stations, Police Out posts, Army and CAPF Posts.
- In the event of failure of all systems of communications, the service of the human messengers shall be utilised.
- The Circle Officers, Block Development Officers, Officers-in-Charge of the Police Stations and Police Out Posts shall accordingly identify persons to be drafted as such messengers. In the hours of need service of such messengers should be utilised.

DUTIES ASSIGNED TO THE DISTRICT TRANSPORT OFFICER:

- There would arise the need of good numbers of vehicles for effective relief and rescue operation in the face of occurrence of disaster.
- The District Transport Officer, Sonitpur is assigned the responsibility of providing all types of vehicles required for rescue and relief operation.
- The District Transport Officer, Sonitpur shall prepare a Master Register of all types of vehicles of the district. The other information like the name of owners of the vehicles and their addresses with telephone nos shall also be incorporated in the Master Register.

ROLE OF APDCL:

- Power supply is a prerequisite for uninterrupted providing of many essential services related to rescue and relief operation.
- The CEO, Tezpur Electrical Circle, APDCL is entrusted the responsibility of arranging power supply in the district.
- The CEO, Tezpur Electrical Circle, APDCL shall keep his men and materials ready for immediate repairing of any damage in the power supply system and installations in the district.
- Arrangement of alternative sources of energy should keep ready for running the power supply and installations of APDCL/AEGCL in the district.

ROLE OF DISTRICT ANIMAL HUSBANDRY & VETARY OFFICER:

- The District Animal Husbandry & Vety Officer, Sonitpur is vested with the responsibility of arranging fodder for the domestic animals affected in the disaster.
- The District Animal Husbandry & Vety Officer, Sonitpur shall also be responsible for arranging treatment of domestic animals in the affected areas.
- The disposal of the dead animals/ carcasses shall also be the responsibility of the District Animal Husbandry & Vety Officer, Sonitpur.
- For this purpose the duties and responsibilities shall be delegated to the Vety Assistant Surgeons of the State Vety Hospitals of the district and also tie up with Army Vety Hospital, Missamari.
- The Vety. Assistant Surgeons of the State Vety Hospitals remain in touch with the concerned circle Officers.

DUTIES ASSIGNED TO THE WATER RESOURCES DEPARTMENT:

- The Executive Engineer, Water Resources Deptt, Tezpur Division is entrusted to the responsibility of repair of dykes/embankments of rivers due to disaster.

- Any obstruction created in the natural course of any river in the district shall be arranged to be removed by the The Executive Engineer, Water Resources Deptt, Tezpur.
- The Executive Engineer, Water Resources Deptt, Tezpur shall keep men and materials ready for discharging such duties.

Water Resources Department

Sl no	Name	Designation	Contact No
1	Sri K Barman	EE, TWRD	9435057596

FLOOD MITIGATION:

Flood mitigation refers to the measures aimed at prevention and preparedness. It reduces the actual or probable impact of floods on the people and their environment. The objective of flood mitigation is to control changes in the volume of run-off, peak stage of the flood, time of rise and duration of floodwaters, and location of flooding. The mitigation measures should be oriented to take proper care of these problems and thus will automatically reduce the impact of flood in the district. The various measures adopted for flood mitigation may be categorized in two groups structural and non-structural.

Structural

- Construction of embankments/floodwalls along the river bank and improvement of the channel (by WRD).
- Construction of drainage system in the Tezpur town and other parts of the district (by PWD/UD).
- Diversion of flood water (by WRD).
- Careful location of new facilities, particularly community facilities such as schools, hospitals and other important infrastructure away from flood prone areas.

Non-structural

- Collection of daily rainfall data (by WRD).
- Flood forecasting and warning (by WRD & General Administration).
- Prepare detailed floodplain map of the district, based on extent of land submerged, and assessment of damages. Analyze how the pattern of flooding has changed over a period of time (by WRD & General Administration).
- Plantation in the catchment areas to check soil erosion (by Forest Deptt/Soil Conservation Deptt),
- Preparation of DDMP and awareness programme.

CYCLONIC STORM:

Sonitpur district is frequently strike by cyclonic storm during pre-monsoon season causing widespread damage to the crop and other properties. The main mitigation strategies for storm hazards are a well informed public and an effective warning system. The following mitigation measures can be adopted to reduce the impact of cyclonic storm.

- Planting wind breaks in the most vulnerable locations (by DFO).
- Construction of strong wind safe public buildings which can be used for community shelter in settlements {by UD & PWD (Building)}.
- Crops can be protected by introducing agricultural practices and cultivation of those crops which are more resistant to high winds.

- Compilation of meteorological data for forecasting of storm (by Deptt. concerned).
- Public dissemination of information through mass media, poster campaigns and village meetings (by Dist. Administration).

FIRE ACCIDENT MITIGATION:

The following mitigation measures may be taken up to contain fire accident:

- Installation of fire extinguisher cylinders in all institutions (by concerned institute). Construction of fire hydrant in fire prone areas (by PHED/Police/DA).
- Installation of fire warning systems in community facilities such as in school and hospitals (by concerned institute). No attachment of thatch houses in govt. buildings (by DA).
- Awareness about the causes of fire accident in rural areas and motivate the villagers to construct their houses at sufficient distance from one another (by DA).

EPIDEMICS:

The Health Department and Veterinary Department are the nodal agency responsible for monitoring and control of epidemics. Mitigation measures for control of epidemics would include:

- Identification of areas prone to certain epidemics must be updated to access field requirements (by DMO & DVO).
- Testing laboratories in district hospital must be well equipped and updated (by DMO).
- Regular flow of data from both govt. establishment and NGOs run hospitals (by DMO & DVO).
- SOPs for any epidemic situation should be kept ready.
- All infrastructures should be made equipped to handle disaster situations.
- Analyzing and collating the data at regular intervals to access epidemiological monitoring requirements (by DMO/DVO).
- Awareness campaign to the PRI members and the villagers about various kinds of disease and their causes that are prevalent in the area (by DMO/DVO/DA).

ROAD ACCIDENTS:

Many lives were lost and casualties are reported annually due to road accident, which is cause due to reckless driving and poor road conditions. The following measures may be adopted to mitigate road accidents: -

- Installation of speed monitoring machine in busy areas (by Transport Department, police).
- Strict implementation of motor vehicle Act (Transport Department, Police).
- Installation of traffic sign boards (by Police).
- Carry of First Aid Box in every vehicle must be made mandatory (by Police/DTO (transport)).
- Insurance of all vehicles must be updated (by Police).
- Awareness about traffic rules should be imparted to all drivers and commuters through IEC (by police).

CHAPTER-V

RESOURCE INVENTORY/CAPACITY ANALYSIS

HEALTH SERVICE :

AVAILABLE NO. OF HEALTH FACILITIES IN THE DISTRICT:

Health Institutions:

- Tezpur Medical College & Hospital -- 1 (One)
- District Hospital ----- 2 (Two) (Kanaklata Civil Hospital & MCH Hospital)
- C.L.M. Chest Hospital ----- 1 (one)
- Block PHC ----- 7 (Seven)
- PHC ----- 1 (One Rangapara)
- CHC ----- 3 (Dhekiajuli/North Jamuguri/Chariduar)
- NPHC ----- 25
- State Dispensary ----- 11
- SHC ----- 5
- Sub - Centre ----- 287
- Riverne Hospital ----- 2 Borsola (Bosa Simulu), Bihaguri (Bhojkuwa Chapori),
- MCWC ----- 1 (Tezpur)
- Central tea Hospital ----- 1 (Phulbari)
- Post Mortem centre ----- 2
- Baptist Christian Hospital ---- 1
- Mobile Medical unit (MMU) 1
- Boat Clinic ----- 1
- Tea Garden with Hospital --- 72
- Army Hospital (155 B.H) ----- 1
- Mental Hospital ----- 1

LIST OF NURSING HOME FUNCTIONING UNDER SONITPUR:

SINo.	Name of Nursing Home
1	GATE Sukhada Hospital & Diagnostic Centre, Nikamul, PO. Majgaon, Tezpur
2	E.M.M Hospital & Research Centre R.S. Road, Tezpur, PO. Tezpur
3	Gogoi Nursing Home. SM Road, Jaymati Pather, Tezpur
4	Skylark Hospital & Research Centre Civil Hospital road, Tezpur.
5	B.K. Memorial Hospital, Natun Para, Tezpur
6	Ananta Memorial Hospital & Research Centre, Murhateteli, Tezpur
7	Tezpur Eye Hospital, Kamarchuburi, Tezpur
8	B.J. Hospital, Mission Chariali, Tezpur
9	Baptist Christian Hospital, Mission Chariali, Tezpur
10	Nemcare Hospital, Tezpur
11	TIMES Hospital, Tezpur
12	Child Care Clinic, Ward No-1, Dhekiajuli (Near Bus Stand)
13	Seva Nivas Hospital, Dhekiajuli
14	J.J. Hospital, Ward No. Dhekiajuli, Sonitpur

Total Population of both Sonitpur & Biswanath District:

1,924,110 as per 2011 Census and 2,133,549 as per National Health Mission, Sonitpur, Assam Report, 2018.

Control Room Headquarter (DistrictLevel)

Commanding Authority: Joint Director of Health Services, Sonitpur
 Address: O/O the Joint Director of Health Services, Sonitpur, Tezpur
 Contact No.: 03721-220043 (Office)
 Mail ID: jdhs.tezpur@gmail.com, jdhs.sonitpur@gmail.com.

Activities of Control Room

Receiving and sharing of information to respective departments & mobilization of Emergency Response Teams (ERT) to affected area.

DISTRICT HEALTH INFRASTRUCTURE

1.	Total Health Institution	-	240 Nos.
2.	Sub-Centre	-	146 Nos.
3.	CHC	-	03 Nos.
4.	Model Hospital	-	03 Nos.
5.	PHCs/MPHCs/SDs/RPHCs.etc.	-	35 Nos.
6.	Private Health Institution	-	13 Nos.
7.	Boat Clinic	-	01 Nos.
8.	Doctors	-	123 Nos.
9.	Nurse	-	521 Nos.
10.	MPW (MALE)	-	99 Nos.
11.	Malaria Worker	-	134 Nos.
12.	Lab. Tech	-	58 Nos.
13.	Total Nos. of ASHA	-	1119 Nos.
14.	ASHA Supervisors	-	100 Nos.
15.	Public Health Staff	-	326 Nos.

DISTRICT LEVEL EMERGENCY RESPONSE TEAM

Sl.No	Name of the Person	Designation	Contact No.
1	Dr. Jiauddin Ahmed	Jt. DHS, Sonitpur	9435060109
2	Dr. (Mrs.) Ela Rajkhowa	SDM & HO (HQ)	8486511709
3	Dr. (Mrs.) Rumi Patar Bora	SDM & HO (Epi) cum DSO, IDSP	6001370113
4	Dr. Sunanda Tamuly	SDM & HO (PH duty) cum Nodal Officer, DTC C	7002576160
5	Mr. Binoy Das	DPM, NHM	6001164688
6	Dr. (Mrs.) Subhalaxmi Borah	Epidemiologist	9854000407
7	Mr. S. Bhuyan	Tech. Engineer, I/CSHTO	
8	Mr. Prasanta Das	I/CRHI	6001718443

KANAKLATA CIVIL HOSPITAL**❖ AVAILABLE MANPOWER:-**

In Position Doctors:		35 Nos.
1. Superintendent	-	01
2. Dy. Superintendent	-	01 Nos.
3. MS	-	02 Nos.
4. MD	-	01 Nos.
5. EYE	-	05 Nos.
6. Anaes.	-	02 Nos.
7. Homeopathic	-	01 Nos.
8. Patho.	-	02 Nos.
9. ENT	-	03 Nos.
10. Paedi.	-	03 Nos.

11.	Psy.	-	02Nos.
12.	GP	-	02Nos.
13.	Ayur	-	02Nos.
14.	BDS	-	03Nos.
15.	O&G	-	05Nos.
16.	Radio.	-	01Nos.
Other Staffs:			
17.	Matron	-	01Nos.
18.	Asstt.Matron	-	01Nos.
19.	GNM		
	General	-	27Nos.
	NH	-	56Nos.
	M		
20.	ANM	-	08Nos.
21.	Pharmacist		
	General	-	03Nos.
	NH	-	01Nos.
	M		
22.	Lab-Technician		
	General	-	01Nos.
	NH	-	02Nos.
	M		
	ASACS	-	03Nos.
23.	Lab.Attendant	-	04Nos.(ASACS)
24.	T.B.Worker		
	STS	-	01Nos.
	STL	-	01Nos.
	S		
25.	SFW	-	01Nos.
26.	Dresser	-	02Nos.
27.	Opth.Asstt.	-	03Nos.
28.	X-RayTech.	-	06Nos.
29.	Driver	-	03Nos.
30.	GradeIV	-	75Nos.

Vehicle Status:(Ambulance)

1. TATASUMO AS01CC6853
2. MARUTIVANAS01AA6013

CONTROLROOM

Control room is essential to coordinate the disaster management activities. It will function from a room situated on the ground floor of the main hospital building, near the casualty (Emergency & Dressing Room). Senior CMO will be in charge of this control room. This room will function round the clock. Senior assistant from Superintendent Office will help in compiling the data. This will function under direct supervision of medical superintendent. The Superintendent may call District Media Expert (DME) from DPMU (NRHM), Tezpur office with the help of Joint Director of DHS, Tezpur, as media spoke person for controlling the Media.

Functions ofcontrolroom:

- 1) Compilationofdataregardingof disaster victims.
 - Fullname, age, sex.
 - IdentificationMarks.
 - Address, date&timeofadmission, registrationno.
 - Ward No., Treatingunit, Natureofinjury,diagnosis.
- 2) Dissemination of the data to higher authorities
- 3) Mediabriefing, pressnotes
- 4) Analysisand application of data
- 5) Inter-departmental coordination
- 6) Reporting to bed oneasperpre-determined uniform formats.

TRIAGE:

The area of triage upon arrival at the hospital should be the only point of entry for victims of mass casualty. The space which is lying in front of Nursing School area may be use as TRIAGE area in case of disaster. The best triage classification is also the simplest:

- **Lightly injured-**
Green colored flashcard or green ribbon lightly injured patients are not disabled and require minimum treatment.
- **Seriously injured-** Yellow colored flashcard or Yellow ribbon
Seriously injured patients require definitive care but are not urgent need of treatment
- **Critically injured-**
Red colored flashcard or red ribbon critically injured patients required rapid, lifesaving care.
- **Brought dead** - Black colored flashcard or Black ribbon use for brought dead

Nodal Officer:

Dr. (Mrs.) Rini Duarah, Superintendent, KCH, Tezpur, Cont.No.9435080904

Emergency Response Team

LIST OF- ITEMS AND EQUIPMENTS TO BE KEPT AT EMERGENCY WARD:

1) Patients Trolleys, well designed for rapid transport	-	10 Nos.
2) Portable Oxygen cylinders	-	20 Nos.
3) Twin flow meters	-	20 Nos.
4) Endotracheal tubes all sizes	-	10 each size
5) Airways all sizes	-	10 each size
6) Laryngoscopes, set of four blades, infant straight type	-	20 Nos.
7) fiberoptic laryngoscopes	-	2 Nos.
8) Tracheostomy tubes, 7-9.5 sizes	-	10 each size
9) Tracheostomy sets of instruments	-	10 Nos.
10) Ambobags, adults, pediatric sizes	-	20 Nos.
11) Ventilators	-	06 Nos.
12) Ventilator tubing	-	20 Nos.
13) Catheter mount		
14) Thermovent	-	20 Nos.
	-	10 Nos.
15) Cavafix- central line	-	25 Nos.
16) Jelco- all sizes	-	50 Nos.
17) Venflow- size 18-24	-	100 Nos.
18) IV sets- Standard	-	100 Nos.
19) Blood sets	-	100 Nos.
20) Microsets	-	50 Nos.
21) Ryle tubes- sizes 16-20	-	20 each
22) Foleys Catheters- sizes 12-20	-	20 each
23) Intercostal drains- sizes 28-30	-	10 each
24) ICD bottles/bags	-	50 Nos.
25) Urine bags	-	50 Nos.
26) Sterile gloves sizes 6.5-7.5	-	1000 each

27) Suctioncatheters	-	50Nos.
28) Suctionapparatuses	-	06Nos.
29) Cardiacmonitorswithdefibrillators	-	02Nos.
30)Multyparametermonitors	-	06Nos.
31) Syringeinfusionpumps	-	06Nos.
32) Fiber opticlaryngoscope	-	01Nos.
33)Ventymasks	-	10Nos.
34) Nasalprongs	-	06Nos.
35) Patientsfluidwarmers	-	04Nos.
36) Transportventilators	-	04Nos.
37) Pressuretransducers	-	04Nos.
38)IVstands	-	20Nos.
39) Resuscitationbags,Lacradeltype-allsizemasks	-	10Nos.
40) ECGmachine	-	01Nos.
41) MobileX-rayunit	-	01Nos.
42) Cricothyrotomysets	-	02Nos.
43)Venesectionsets	-	10Nos.
44) Bedsidelamps	-	10Nos.
45)Breathingcircuits-Bain-JacksonRees	-	20Nos.

Linen Stores : A Store should be earmarked for following items:

1)Mattress	—	50Nos.
2)BedSheets	—	110 Nos
3)Blankets	—	70Nos.
4)Pillows andcover	—	70Nos.
5)Patientclothingfemale	-	40Nos.
6)Patient clothing male	—	40Nos.
7)IVStand	—	60Nos.
8) O2 cylinder	—	30 Nos.

NORTHJAMUGURIBLOCK PHC

TotalPopulationofNorthJamuguriBlockPHC:269197

❖ HEALTH INSTITUTIONS

1.	Block PHC	-	01Nos.
2.	NPHC	-	06Nos.
3.	SHC	-	01Nos.
4.	Model Hospital	-	01Nos.
5.	State Dispensary	-	01Nos.
6.	Sub-Centre	-	34Nos.

❖ AVAILABLEMANPOWER:- InPosition

❖			
1.	SDM & HO	-	01Nos.
2.	Senior M & HO	-	02Nos.
3.	M & HO-I	-	06Nos.
4.	M.O.	-	04Nos.
5.	M.O.(Ayur)	-	02Nos.
6.	GNM	-	32Nos.
7.	ANM	-	102Nos.
8.	Malaria Worker		
	SW(General)	-	10Nos.
	SW(Contractual)	-	00Nos.
	MP	-	00Nos.
	W		
9.	MPW(MALE)	-	28Nos.
10.	ASHA	-	226Nos.
11.	ASHASupv.	-	20Nos.
12.	AWW	-	530Nos.

NodalOfficer:

Dr.RupakKr.Baruah, SDM&HO, NorthJamuguriBPHC,Cont.No. 9435082277

VEHICLESTATUS

Sl.No	HealthInstitution	108	102	Ambulanc e
1	North Jamuguri PHC/CHC	Nil	InPosition	Off Road
2	Itakhola NPHC	InPosition	Nil	In Position
3	Sootea NPHC	InPosition	InPosition	In Position
4	Jamuguri SHC	InPosition	Nil	In Position
5	Nagsankar NPHC	Nil	Nil	In Position
6	Tewaripal NPHC	Nil	Nil	Nil
7	Rangasakua NPHC	Nil	Nil	Off Road
8	Bheloguri NPHC	Nil	Nil	Off Road
9	Kasumota Model Hospital	Nil	Nil	Nil

BALIPARABLOCKPHC

Total Population of Balipara Block PHC:282483

NO.OF HEALTH FACILITIES AVILABLE UNDER BALIPARA BLOCK PHC

❖ HEALTH INSTITUTIONS

1.	Block PHC	-	01Nos.
2.	NPHC	-	03Nos.
3.	Model Hospital	-	01Nos.
4.	State Dispensary	-	02Nos.
5.	T.E. Hospital	-	02Nos.
6.	Sub-Centre	-	40Nos.

❖ AVAILABLE MANPOWER:- InPosition

1.	SDM&HO	-	00 Nos.
2.	Dy.Superintendant	-	01 Nos.
3.	SeniorM&HO	-	01Nos.
4.	M&HO-I	-	05Nos.
5.	M.O.	-	01 Nos.
6.	M.O.(1yr)	-	02 Nos.
7.	M.O.(Ayur)	-	03 Nos.
8.	Dental	-	02Nos.
9.	GNM	-	21Nos.
10.	ANM	-	64Nos.
11.	Malaria Worker	-	
	SW(General)	-	09Nos.
	MI	-	01Nos.
	SI	-	03Nos.
	MTS	-	01Nos.
12.	MPW (MALE)	-	26 Nos.
13.	RHI	-	01Nos.
14.	Vaccinator	-	02Nos.
15.	GradeIV	-	00Nos.

NodalOfficer:

Dr.BibhanoniKeot, Dy. Supdt.,I/CSDM&HO,PhoneNo. 9476679109/9864389866

RANGAPARAPHC

TotalPopulationofRangaparaPHC: 98029

NO.OF HEALTH FACILITIES AVILABLE UNDER RANGAPARA PHC

❖ HEALTH INSTITUTIONS

1.	PHC	-	01Nos.
2.	Sub-Centre	-	10Nos.

❖ AVAILABLE MAN POWER:- InPosition

1.	SDM&HO	-	01Nos.
2.	SeniorM&HO	-	01Nos.
3.	M&HO-I	-	01Nos.

4.	GNM	-	06Nos.
5.	ANM	-	07Nos.
6.	HE	-	01Nos.
7.	Malaria Worker		
	SW(General)	-	00Nos.
	MTS	-	01Nos.
	MI	-	01Nos.
8.	MPW(MALE)	-	05Nos.
9.	Vaccinator	-	01Nos.
10.	Pharmacist	-	01Nos.
11.	Lab-Technician	-	01Nos.
12.	LHV	-	01Nos.
13.	GradeIV	-	01Nos.

Nodal Officer:

Dr. D.R.Adhikari,SDM&HO,RangaparaPHC,Cont.No.9435521789

BIHAGURI BLOCK PHC

Total Population of Bihaguri BLOCK PHC : 266070

No.OF HEALTH FACILITIES AVILABLE UNDER BIHAGURI BLOCK PHC

❖ HEALTH INSTITUTIONS

1.	BlockPHC	-	1No.
2.	NPHC	-	4Nos.
3.	SDCH	-	0Nos.
4.	CHC	-	0Nos.
5.	ModelHospital	-	0Nos.
6.	SHC	-	0Nos.
7.	Sub-Centre	-	38Nos.
8.	MCWC	-	0Nos.
9.	Health&WellnessCentre	-	1Nos.
10.	TeaGarden withHospital	-	0Nos.
11.	BoatClinic	-	1 Nos.

❖ AVAILABLE MANPOWER:- InPosition

1.	SDM&HO	-	01 Nos.
2.	Dy.Superintendant	-	00 Nos.
3.	SeniorM&HO	-	01Nos.
4.	M&HO-I	-	04Nos.
5.	M.O.(NHM)	-	04Nos.
6.	M.O.(Ayur)	-	02Nos.
7.	M.O.(Homeopathic)	-	00 Nos.
8.	GNM		
9.	ANM		
	General	-	02Nos.
	NHM	-	14Nos.
	General	-	39Nos.
	NHM	-	41Nos.
	FW	-	00Nos.

10.	Malaria Worker		
	SW(General)	-	14Nos.
	SW(Contractual)	-	00Nos.
	SMI	-	00Nos.
	MI	-	01Nos.
	SI	-	01Nos.
	MTS	-	00Nos.
11.	MPW(MALE)	-	22Nos.
12.	SanitaryInspector	-	00Nos.
13.	Vaccinator	-	00Nos.
14.	HealthAssistant	-	00Nos.
15.	RHI	-	00Nos.
16.	Pharmacist		
	General	-	07Nos.
	NHM	-	04Nos.
17.	Lab-Technician		
	General	-	02Nos.
	NHM	-	06Nos.
18.	T.B.Worker		
	STS	-	00Nos.
	STLS	-	00Nos.
19.	LeprosyWorker	-	01Nos.
20.	HealthEducator	-	01Nos.
21.	BEE	-	00Nos.
22.	LHS	-	03Nos.
23.	Computer	-	00Nos.
24.	AnganwadiWorker	-	371Nos.
25.	AshaWorker	-	229Nos.
26.	AshaFacilitator	-	21Nos.

CONTROL ROOM: **PanchmileNPHC**

NodalOfficer: **DrZulfiqarAhmedm, Contact No-8134851310**

CONTROL ROOM: **BorgaonNPHC**

NodalOfficer:
Dr.BidyutRoy, ContactNo- 9718994771

CONTROLROOM:

BihaguriBPHC

NodalOfficer:

Dr.DurlavChSaikai,ContactNo- 9435080324

DHEKIAJULIBLOCKPHC

Total Population of Dhekiajuli Block PHC :438919

NO.OF HEALTH FACILITIES AVILABLE UNDER DHEKIAJULI BLOCK PHC

❖ **HEALTH INSTITUTIONS**

1.	BlockPHC	-	01 Nos.
2.	CHC	-	01Nos.
3.	NPHC	-	03Nos.
4.	StateDispensary	-	03 Nos.
5.	Sub-Centre	-	47Nos.

❖ **AVAILABLE MANPOWER:-**

			InPosition
1.	SDM&HO	-	01 Nos.
2.	Dy.Superintendant	-	Nos.
3.	SeniorM&HO	-	Nos.
4.	M.O.	-	Nos.
5.	M.O.(NHM)	-	Nos.
6.	M.O.(Ayur)	-	Nos.
7.	M.O.(Homeopathic)	-	Nos.
8.	Dental	-	Nos.
9.	GNM	-	Nos.
10.	ANM		
	General	-	Nos.
	RBSK	-	Nos.
11.	Malaria Worker		
	SW(General)	-	Nos.
	SW(Contractual)	-	Nos.
	MPW	-	Nos.
12.	MPW(MALE)	-	Nos.
13.	RHI	-	Nos.
14.	Pharmacist		
	General	-	Nos.
	RBSK	-	Nos.
	Ayur	-	Nos.
15.	Lab-Technician	-	Nos.
16.	LHS	-	Nos.
17.	Dresser	-	Nos.
18.	GradeIV	-	Nos.

Nodal Officer:

Dr.A. Baruah, SDM&HO, Dhekiajuli BPHC,Cont.No.9435082676

➤ **ContactDetails:**

ils:

- **Ratan
Das ,
Phone
No.700
288082
8**
- **NabaNath,Phone
No.8638353490**

- **PRADHAN MANTRI SURAKSHIT MATRITVA ABHIYAN (PMSMA)** – Free Health Check-up, 9th of every month.
- **JANANI SISHU SURAKSHA KARYAKRAM (JSSK)** – Free of cost care for delivery including transport, drugs, investigation, food & blood.
- **JANANI SURAKSHAYOJANA (JSY)** – Safe motherhood intervention. It is being implemented with the objective of reducing maternal and infant mortality by promoting institutional delivery among pregnant women. Free antenatal care services to women in their 2nd/3rd trimesters.
- **RASHTRIYABAL SWASTHYA KARYAKRAM (RBSK)** – It is an important initiative aiming at early identification and early intervention for children from birth to 18 years to cover, defect at birth, deficiencies, diseases, development delays including disability.
- **ATALAMRITA ABHIYAN (AAA)**
- **AYUSHMAN BHARAT**
- **DISTRICT DISABILITY REHABILITATION FACILITIES**

LOGISTIC & MEDICINE

❖ **Logistic Available at District Head Quarter**

Sl.No	Item	Available (Yes/No)
1	Vehicle	Yes
2	Medicine Carrying van	Yes
3	Medicine	Yes
4	Dressing Material	Yes
5	Suture Material	Yes
6	Torch Light	No
7	Stretcher	Yes
8	Wheel Chair	Yes
9	B.P. Instrument	Yes
10	Oxygen Cylinder	Yes
11	DDT Spraying Machine	Yes
12	Fogging Machine	Yes
13	Halogen Tablet	Yes
14	DDT	Yes
15	Malathion	Yes

❖ **Medicine Available at District Drug Store****All Items Stock position as on date 05-03-2020, Time: 11:53 AM, Store: DDWH, Sonitpur**

Sl no	Item Name	Pack Size	DDWH, Sonitpur
1	Acetylsalicylic acid (Tablet 300mg Enteric coated.)	1x10	6380
2	Adrenaline (Injection 1mg/ml)	1ml Amp	4510
3	Amlodipine (Tablet 2.5 mg)	1x10	125010
4	Amlodipine (Tablet 5 mg)	1x10	65300
5	Amoxicillin (Capsule 250mg)	1x10	187600
6	Amoxicillin (Capsule 500mg)	1x10	97250
7	Amoxicillin (Oral liquid 125mg/5ml)	60 ml Plastic Bottle with measuring cap	11900
8	Amoxicillin (A) + Clavulanic acid (B) (Tablet 500mg (A) + 125mg (B).)	1x6	301800
9	Amoxicillin (A) + Clavulanic acid (B) (Dry Syrup 125mg (A) + 31.25 (B) / 5ml)	30ml Glass Bottle with measuring cap	12715
10	Amoxicillin (A) + Potassium Clavulanate (B) IP (Tablet 250mg (A) + 125 mg (B))	1x6	164922
11	Antacid Gel IP (Each 10 ml contains - Dried Aluminum Hydrochloride Ge)	100ml	49615
12	Anti-tetanus immunoglobulin (250IU)	1ml vial.	85
13	Atenolol (Tablet 50mg)	1x10	442500
14	Atracurium (Injection 10mg/ml)	5ml Amp	400
15	Atropine (Injection 0.6mg/ml)	1ml Amp	7320
16	Azithromycin (Tablet 500 mg)	1x3	187355
17	Azithromycin (Tablet 250 mg)	1x6	70950
18	Benzathine benzylpenicillin (Powder for Injection 12 lac units)	Vial	18800
19	Benzyl Benzoate (Lotion 25% IP)	100ml	20240
20	Betamethasone (Injection 4 mg/ml)	1ml Amp	2470
21	Calcitriol (Capsule 0.25mg)	1x10	3800
22	Calcium Carbonate (Tablet 500mg)	1x10	22800
23	Carboprost tromethamine (Inj 250mg/ml IP)	1 ml	1500
24	Carboxymethylcellulose (Drops 1 %)	5ml Dropper Bottle	2425
25	Cefadroxil (Tablet 500 mg)	1x10	74400
26	Cefadroxil Oral liquid (125mg/5ml)	30ml Bottle with measuring cap	11050
27	Cefixime (Tablet 200mg)	1x10	179900
28	Cefixime Oral Liquid (50mg/5ml)	30 ml Bottle with measuring cap	3250
29	Ceftriaxone (Powder for Injection 1 g)	Vial	1950
30	Cetirizine (Tablet 10mg)	1x10	113100
31	Cetirizine (Oral liquid 5mg/5ml)	30 ml Bottle with measuring cap	8006
32	Chloroquine (Tablet 150 mg)	1x10	3700
33	Chlorpheniramine (Tablet 4mg)	1x10	20000
34	Ciprofloxacin (Tablet 500 mg)	1x10	221200
35	Ciprofloxacin (Injection 200mg/100ml)	100ml IFS Bottle	200
36	Ciprofloxacin (Drops 0.3% (Eye))	5ml Dropper Bottle	12800
37	Ciprofloxacin (Ointment 0.3% (Eye))	3gm Tube	7590
38	Cloxacillin (Capsule 500mg)	1x10	1300
39	Co-trimoxazole [Sulphamethoxazole (A) + Trimethoprim (Tablet 400mg (A) + 80mg (B))	1x10	176800
40	Dexamethasone (0.5 mg)	1x10	8200
41	Diazepam (Tablet 5mg)	1x10	21500
42	Diclofenac (Injection 25 mg/ml)	3ml Amp	139500
43	Diclofenac Sodium (Tablet 50 mg Enteric Coated)	1x10	698550
44	Diclofenac Sodium (100mg SR)	1x10	229000

45	Dicyclomine(Injection10mg/ml)	2mlAmp	30275
46	Digoxin(Tablet0.25mg)	1X10	400
47	Dopamine(Injection40mg/ml)	5mlAmp	500
48	Ferrous salt (A) + Folic acid (B) (Dried Ferrous SulphateIP equivalent toFerrousIron100mg(A)+FolicAcidIP 0.5mg(B),EntericCoated.(LARGE,RED))	1X15	272635
49	Ferroussalt(A)+Folicacid(B)(DriedFerrous SulphateIPequivalentnttoFerrousIron45mg(A)+ FolicAcidIP 0.4mg(B),SugarCoated.(Small))	1X15	2427980
50	Ferrous salt (A) + Folic acid (B) (Ferrous Iron(derivedfromFerrousSulphateIP)20 mg(A)+ FolicAcidIP0.1 mg(B)/ml)	50 ml Bottle (with autodispensertodispense 1ml eachtime)	12180
51	Ferrous salt (A) + Folic acid (B) (Dried Ferrous SulphateIP equivalent toFerrousIron100mg(A)+FolicAcidIP 0.5mg(B),EntericCoated.(LARGE,BLUE))	1X15	2607435
52	Folicacid(Tablet5 mg)	1x10	228000
53	Framycetin(Cream1%)	20gmTube	21195
54	Furosemide(Tablet 40mg)	1X10	7400
55	Fusidic acid(Cream2%)	10gmTube	10300
56	Gentamicin (Drops0.3%)	5mlDropperBottle	10975
57	Gentamicin(Injection10mg/ml)	2mlAmp	12175
58	Gentamicin(Injection40mg/ml)	2mlAmp	19550
59	Glimepiride(Tablet1mg)	1X10	2326600
60	Glimepiride(Tablet2mg)	1X10	21700
61	Glucose(Injection5%)	500mlFFSPlasticBottle	13150
62	Glucose(Injection10%)	500mlFFSPlasticBottle	2644
63	Glucose(Injection25%)	100mlFFSPlasticBottle	800
64	Glucose(A)+Sodiumchloride(B) (Injection5%(A) +0.9%(B))	500mlFFSPlasticBottle	16525
65	Glyceryltrinitrate(Sublingualtablet0.5 mg)	1X10	2000
66	Humanchorionicgonadotropin(Injection5000 IU)	Vial	100
67	Hydrocortisone(Injection100 mg/ml)	2 mlVial	3550
68	Hydroxocobalamin(Injection1mg/ml)	1mlAmp	550
69	Hyoscinebutylbromide(Tablet10mg)	1X10	3100
70	Hyoscinebutylbromide(Injection20 mg/ml)	1mlAmp	1950
71	Ibuprofen(Tablet400 mg)	1X10	218400
72	Insulin(Soluble)(Injection40IU/ml)	10 mlVial	185
73	IntermediateActing(NPH)Insulin(Injection40 IU/ml)	10 mlVial	250
74	Ironsucrose(Injection20mg/ml)	5mlAmp	2480
75	Isoflurane(Inhalation)	100 mlBottle	11
76	Ketamine(Injection10 mg/ml)	10 mlVial	500
77	Labetalol(Injection5 mg/ml)	4mlAmp	
78	LignocainJelly(2% w/w)	30gmTube	1405
79	Lignocaine (Topicalforms 4%)	30 mlVial	430
80	Lignocaine(Injection2%)	30 mlVial	1970
81	Lignocaine(A)+Adrenaline(B)(Injection2%(A)+1:200 000(5mcg/ml) (B))	30 mlVial	1270
82	LosartanHCL (Tablet50mg)	1X10	81700
83	Magnesiumsulphate(Injection 500mg/ml)	10 mlVial	395
84	Metformin(Tablet500 mg)	1X10	86000
85	MethylPrednisoloneInj(Inj500mg)	Vial	200
86	Methylergometrine(Tablet0.125mg)	1X10	33000
87	Methylergometrine(Injection0.2 mg/ml)	1mlamp	8950
88	Metoprolol(Tablet50 mgSR)	1X10	500
89	Metoprolol(Tablet25 mgSR)	1x10	7000
90	Metronidazole(Tablet400mg)	1X10	231900
91	Metronidazole(Injection500mg/100ml)	100mlFFSPlasticBottle	7670
92	Miconazole(Ointment2% w/w)	15gm	46640

93	Midazolam(Injection1mg/ml)	5 mlVial	150
94	Misoprostol(Tablet200 mcg)	1x4	40900
95	Nifedipine(Tablet10mg)	1X10	800
96	Noradrenaline(Injection2 mg/ml)	2mlAmp	1008
97	Norfloxacin(Tablet400mg)	1x10	400
98	NormalSaline(NasalDrop)	10mlDropperBottle	4470
99	Olmesarten(Tablet20mg)	1X10	400
100	Omeprazole(Capsule40mg)	1X10	62900
101	Omeprazole(Powderfororalliquid20	2mlAmp	21770
102	Ondansetron(Injection2 mg/ml)		
103	Oral rehydration salts (Sodium Chloride IP-2.6gm,PotassiumChlorideIP-1)	1x20.5gmSachet	48200
104	Oxytocin (Injection5 IU/ml,1mlAmp.)	1mlAmp	18312
105	Pantoprazole(Injection40mg)	Vial	45710
106	Pantoprazole(Tablet 40 mg)	1X10	1000
107	Paracetamol(Tablet 500mg)	1X10	298250
108	Paracetamol(Tablet 650mg)	1X10	296696
109	Paracetamol(Syrup125mg/5ml)	60 mlBottlewith measuringcap	39230
110	Paracetamol(Drop100mg/ml)	15 ml bottle withmeasuringdr opper	17400
111	Paracetamol(Injection150 mg/ml)	2mlAmp	3800
112	Pheniramine(Injection22.75mg/ml)	2mlAmp	1150
113	Phytomenadione(VitaminK1)(Injection10mg/ml)	1mlAmp	645
114	Piperacillin(A)+Tazobactam(B)(PowderforInjection 4g(A) +500mg(B))	Vial	520
115	PlasmaExpanderInfusion(HydroxyEthylStarch (130/0.4)6%inplasmaadaptedsolution.)	500mlPlasticBottle/Free FlexBag.	800
116	Povidoneiodine (Ointment5%)	15gmTube	54930
117	Prednisolone(Tablet20mg)	1X10	850
118	Primaquine(Tablet2.5mg)	1x10	2400
119	Primaquine(Tablet7.5 mg)	1x10	4700
120	Propranolol(Tablet40mg)	1X10	2300
121	Quinine(Injection300mg/ml)	2mlAmp	550
122	Ranitidine(Injection25 mg/ml)	2mlAmp	15785
123	Riboflavin(Tablet5mg)	1X10	15500
124	Ringerlactate(Injection(as perIP))	500 mlFFSPlasticBottle	18122
125	Salbutamol(Tablet4 mg)	1X10	33300
126	Salbutamol (Inhalation (MDI/DPI)100mcg/dose.)	200MeterDose	2730
127	Salbutamol(Respiratorsolutionforuseinnebulizer 5mg/ml)	15 mlBottle	145
128	Salbutamol(Tablet2 mg)	1X10	17000
129	Salicylicacid (Ointment 6%)	30gmTube	1018
130	SilverSulphadiazine (Cream1%)	30gmTube	28180
131	Snakevenomantiserumlyophilizedpolyvalent(Powder forInjection)	Vialwith10mlsterile waterforinjectionforre	97
132	Sodiumchloride (Injection0.9%)	500mlFFSPlasticBottle	11614
133	Sodiumvalproate(Tablet200mg)	1X10	400
134	Sucralfate(Oralliquid1 gm/5ml)	100 mlBottlewith measuringcap	25380
135	Tetanustoxoid(0.5ml)	Amp	31560
136	Theophylline(A)&Etophylline(B)(Inj50.6mg(A)& 169.4mg(B))	2ml	13370
137	Thiamine(Tablet100mg)	1X10	11800
138	Tramadol(Capsule100mg)	1x10	7300
139	Tranexamicacid(Injection100 mg/ml)	5mlAmp	14600
140	Trypsin+ Chymotrypsin(Tablet)	1x10	38400
141	VitaminA(Capsule5000IU)	1X30(PerBottle)	500
142	WaterforInjection(Injection)	10mlFFSAmp	54926
143	Xylometazoline (Nasaldrops0.05%)	10mlDropperBottle	5760
144	Xylometazoline (Nasaldrops0.1%)	10mlDropperBottle	7820

LIST OF BOAT OWNER UNDER TEZPUR REVENUE CIRCLE

1. Sur Bahadur Chetry, Jharani:- 8638963249
2. Sankar Nath, Tinikhorla:- 8472915919
3. Krishna Sainakhi, Tinikhorla:- 9707884675
4. Raju Kumar Sahani, Tinikhorla:- 8493872645
5. Bipul Adhikari, Dhonia Sisuali {(Burhachapori) NC village}:8638310827

Number of Raised Platforms:

- a. Tinikharia - 1 No.
- b. Jharani - 1 No
- c. Burahchapari - 2 Nos.

THELAMARA REVENUE CIRCLE**List of Raised Platform:-**

Sl No	Raised Platform	Mouza
1	Siporia Sapor	Borgaon
2	Bhara Singiri Janghal	Borgaon
3	Nabil Kachari	Borgaon
4	Botola Gaon	Borgaon
5	Tatshal L.P School	Missamari
6	Kamarchuburi L.P School	Naharbari
7	Borbil Pathar L.P School	Naharbari
8	New Thangbhanga Plathform	Borgaon
9	Old Thangbhanga Plathform	Borgaon
10	Tinkore Platform	Borgaon
11	Butmari Platform	Borgaon
12	Khundalia Chapori Platform	Borgaon
13	Khechari Tapu Platform	Borgaon
14	Erraati Chapori Platform	Borgaon

Name of Owners of Boats for available During Flood:-**List of Available Machine Boats and Country Boats:-**

Sl No	Name	Village Name	Contact No
1	Sri Chandra Boro	Borgaon Sapor,	9678116678
2	Sayad Ali	Bharasingiri	8638195615
3	Nur Islam	Bharasingiri	7635932917
4	Muk Ali	Bharasingiri	--
5	Mazibur Rahman	Bharasingiri	8638192583
6	Nurjul Islam	Bharasingiri	9957942984
7	Suleman Ali	Bharasingiri	--
8	Arfan Ali	Bharasingiri	9954115729
9	Jugbar Ali	Bharasingiri	--
10	Abdul Kadir	Bharasingiri	7636040670
11	Iddish Ali	Bharasingiri	6900269107
12	Jiyabur Rahman	Bharasingiri	7637995850
13	Abdul Malik	Bharasingiri	8099124781
14	Khalil Uddin	Bharasingiri	6900510773
15	Kuddus Ali	Bharasingiri	9101130320
16	Sabed Ali	Bharasingiri	8811980036
17	Afbaj Uddin	Bharasingiri	9678862359
18	Miraj Ali	Bharasingiri	--
19	Majibur Rahman	Bharasingiri	8921945305
20	Amir Ali	Bharasingiri	9101959327
21	Affrajuddin	Bharasingiri	8011605365
22	Amir Ali	Bharasingiri	7896313016

DHEKIAJULI REVENUE CIRCLE

Similarly, a number of raised platforms are being identified. BDOs have been entrusted with the responsibility of constructing toilets, if required, on the site of the raised platforms. SDO, PHE, Dhekiajuli is to install required no of hand tube wells on the site with proper steps to ensure clean drinking water. Names of identified raised platforms are at No. 1 No. Basasimalu, 2 No. Basasimalu, Borbhagia & NizBorsola.

CHARIDUAR REVENUE CIRCLE

Partial flood occurs in the following villages. There is no precedent of heavy flood in these villages. However, keeping in view any emergency situation and to combat with the flood some relief centers, details of boat in each village have been identified and given below along with others details.

SI No	Name of Village	Name of G.B./ G.P. Secy.	Contact No.	Name of owner of Boat	Contact No.
1	Berajan	Kesab Sarmah	6001187798	i) Saddam Hussain, S/o- Lt. Suruj Ali	97078-17609
		GP. Secy- Jagat Barmudoi	6001758821	ii) Khairul islam , S/o- Lt. Suruj Ali	80116-48976
				iii) Saikul Islam, S/o- Lt. Nur Hussain	88128-77674
				iv) Abul Bassar, S/o- Lt. Nur Hussain	6002253229
				v) Ainul Haque, S/o- Lt. Asmat ali,	7099229477
				vi) Ajar Ali, S/o- Sahed Ali,	9101540496
				vii) Saidul, S/o- Samar Ali	80118-06449
				viii) Inush Ali, S/o- Abdul Najeb Ali	76358-26736
				ix) Hajrat Ali, S/o- Nassaruddin	7099229754
2	Rajgarh	Sri Mukunda Boro, GB	9678465366	i) Safiqul Islam ,	87539-36320
		GP. Secy- Jagat Barmudoi	6001758821	ii) Salimuddin	70997-63207
				v) Majibur Rahman	8812035390
				vi) Jakir Hussain	9101927355
				vii) Ajibur Rahman	8590039640
				viii) Miraj ali	8135992076
3	Baithabhanga Gaon	Sri Mantu Orrang, GB. Ph.no	7896313040, 6003788497	Official boat will be provided	
		Sri Manuj kr Newar, GP. Secy.	9365720328		
4	Baithabhanga Bangali	Sri Mantu Orrang, GB	6003788497	Official boat will be provided	
		Sri Manuj kr Newar, GP. Secy.	9365720328		
5	Sarupat Gaon	Sri Baloram Gowala, GB	9854343031	Official boat will be provided	
		Sri Manuj kr Newar, GP. Secy.	9365720328		

6	Tubukijhar	Sri Baloram Gowala, GB.	9854343031	Official boat will be provided	
		Sri Manuj kr Newar, GP. Secy.	9365720328		
7	Rangajan Miri Gaon	Sri Lakhiram Kutum, GB.	-----	i) DewkanNarah	
		Sri Mohan Saikia	9365589837	ii) NirmalPadum	
8	Bindukuri	Smti Julan Bora, GB.	9127022752	Official boat will be provided	
		Sri Anijahan Begum	7670064592		
9	Kathalguri	SmtiJulan Bora, GB.	9127022752	Official boat will be provided	
		Sri Anijahan Begum	7670064592		
10	Tinigharia	Kridhna Chetry (Incharge)	9859182677	Official boat will be provided	
		Sri Mohan Saikia	9365589837		
11	1No. Velowater	Md. Abdul Kashem GB.	9101939919	Official boat will be provided	
		Sri Ajit Sarma, GP. Secy.	8135955343		
12	2No. Velowater	Md. Abdul Kashem GB.	9101939919	Official boat will be provided	
		Sri Ajit Sarma, GP. Secy.	8135955343		
13	DekarGaon	Sri Biswa Mech, GB.	9401327539	Official boat will be provided	
		Sri Paresh Kalita, GP. Secy	7002774121	Official boat will be provided	
14	Borjuli SonajuliRe Gt	Sri Tarun Nath, GB.	.9678937730	Official boat will be provided	
		Sri Haren Baruah, GP. Secy.	9954865150		
15	Dighali	Sri Kosheswar Kurmi Kurmi, GB.	9957826702	Official boat will be provided	
		Sri Lukumoni Bora	86380814373		
16	Eragaon	Sri Pradip Bhuyan, GB.	8011524672	Official boat will be provided	
		Sri Lukumoni Bora	86380814373		
17	Udmari	Sri Pradip Bhuyan, GB.	8011524672	Official boat will be provided	
		Sri Lukumoni Bora	86380814373		
18	Dhekeri Gaon	Sri Mantu Das, GB.	8486165833	Official boat will be provided	
		Sri Lukumoni Bora	86380814373		
19	Pakbil Gaon	Sri Dipen Bora, GB.	7002455277	Official boat will be provided	
		Sri Prem Narayan Bor, GP. Secy	9365672409		
20	Bamgaon	Sri Rajen Medhi, GB	6001030375	Official boat will be provided	
		Sri Prem Narayan Bor, GP. Secy	9365672409		
21	Purana Hat Khola	Sri Rajen Medhi, GB	6001030375	Official boat will be provided	
		Sri Prem Narayan Bor, GP. Secy	9365672409		

22	Akabasti Bangali	Sri Prem Bahadur Tamang,GB	7638891362	i) Md. Ahmed Ali	9954778277
		Prabin Swargiyari	7896099369	ii)Narayan Tasa	9859265207
				iii)BhaskarTasa	9854438407
23	Akabast iMiri	Sri PremBahadur Tamang,GB	7638891362	Official boat will be provided	
		Shri Basudev Hazarika, GP. Secy.	9435485214		
24	Gudamghat Gaon	Sri Prafulla Tanti , GB	8811903927	Official boat will be provided	
		Prabin Swargiyari	7896099369		
25	Gudamghat Kachari	Sri Prafulla Tanti , GB	8811903927	Official boat will be provided	
		Prabin Swargiyari	7896099369		
26	Gudamghat Miri	Sri Prafulla Tanti , GB	8811903927	Official boat will be provided	
		Prabin Swargiyari	7896099369		
27	Kalabari Chapori	Sri Krishna Bdr. Thapa, GB.	80110-41153	Official boat will be provided	
		Shri Basudev Hazarika, GP. Secy.	9435485214		
28	Bokagaon Chapori	Sri Kalicharan Nangte, GB.	9854011315	Official boat will be provided	
		Shri Basudev Hazarika, GP. Secy.	9435485214		
29	Garhali	Sri Kalicharan Nangte, GB.	9854011315	Official boat will be provided	
		Shri Basudev Hazarika, GP. Secy.	9435485214		
30	Kekokali Nepali	Sri Jiten Talukdar, GB.	9101821131	Official boat will be provided	
		Prabin Swargiyari	7896099369		
31	Kekokali Bangali	Sri Dipak Narah, GB. Ph .no	7578091615	i) DhantiRegon	96781-39264
		Prabin Swargiyari	7896099369		
32	Kekokali Miri	Sri Dipak Narah, GB.	7578091615	Official boat will be provided	
		Prabin Swargiyari	7896099369		
33	MiriPathar	Sri Dipak Narah,GB.	7578091615	Official boat will be provided	
		Prabin Swargiyari	7896099369		
34	No. 2 Miri Pathar	Sri Dipak Narah,GB.	7578091615	i)MohenBori	9954530715
		Prabin Swargiyari	7896099369	ii)DebishanNarah	6002253818
35	Kaldar Ghat	Sri Dipak Narah, GB.	7578091615	Official boat will be provided	
		Prabin Swargiyari	7896099369		
36	Bakula Gaon	Smt. Sumitra Sonar, GB.	8402934026	Generally, Boats are not required for relief operation	

		Sri Dipak Das, GP.Secy.	8638615597		
37	Burha Gaon (Khoilamari)	Sri Babul Rajbangshi, GB	9954717380	No Boat as per Gaon Burah	
		Sri Tara Singh Newar, GP.Secy	8638440857		
38	Burha Gaon chapori	Sri Umech Koch	9707484404	i) Ram Nath Sahani ,S/O- Sitaram,	6000891101
		Shri Basudev Hazarika, GP. Secy.	9435485214	ii) Kishor Sahani, S/o. Sandeswar	6001484058
				iii) Prahlad Sahani	

NADUAR REVENUE CIRCLE

List of Boat Owners:

1) Zone-2 (Borbhogiya,Murhadol,Chilabandha)

Sl. No	Name	Number Of Boat	Name of the Village	Contact No.
1	SidamMalodas	1	Gomiripal,,Malobasti	9577186628
2	Kunja Das	1	Sengelimara, Panpur	7399765042
3	Dilip Das	2	Sengelimara	7399573173
4	Susil das	1	Sengelimara	9859723789
5	Ranjit Das	1	Sengelimara	9854178468
6	Bhakta Das	1	Sengelimara, Bishnupur	9132468396
7	Jadab Das	2	Sengelimara	9859264414
8	Ram Das	1	Sengelimara	9854550369
9	Bipul Das	1	Sengelimara	8751812173
10	Guru das	1	Sengelimara	9613224130
11	Gopal Das	1	Sengelimara	9854550363
12	Puniram Das	1	Sengelimara	9577275910
13	Hemu Das	1	Sengelimara	7399799994
14	Ranjit Das	1	Sengelimara	9854178468
15	Guru Das	1	Sengelimara	9613224130
16	Gopal Das	1	Sengelimara	8752094612
17	Bipul Das	1	Sengelimara	7399573061
18	Thaneshwar Das	1	Sengelimara	7399408395
19	Gujar das	1	Sengelimara	7399774270
20	Shyam das	1	Sengelimara	9613919488
21	BasudevBurathuki	1	No-1 Sitalmari	9613106673
22	YadavKarki	1	Parejan	9854179460
23	Ananda Sarkar	1	Kumar Gaon	9613937716
24	Baidyonath Das	1	Kumar Gaon	9859714083
25	Krishna Malo Da	1	Kumar Gaon	9577186628
26	Sitra Das	1	Kumar Gaon	7399936832
27	SambhuMalo Das	1	Kumar Gaon	7399800133
28	Krishna Haldar	1	Kumar Gaon	7035567764
29	Sushil Barman	1	Kumar Gaon	9954950382
30	Nitai Barman	1	Kumar Gaon	9854650891
31	BishnuMalo Das	1	Kumar Gaon	7035925196
32	SushilSamlagai	1	Kumar Gaon	9577261408
33	Sidam Das	1	Kumar Gaon	7035633139
34	Gopal Borah	1	Kumar Gaon	9957659726

Name of the Truck Owners (Zone -2)-

Sl. No	Name of the owners	Name of the village	Contact Number
1	SaratHazarika	Panigaon	7575972310
2	JayantaRajbanshi	Panigaon	7662825145

3	BishnuChetry	Sutiam	8751978933
4	Sidananda Das	Sengelimara	9577261680

Name of the Tractor Owners (Zone -2)-

Sl.No	Name of the owners	Name of the village	Contact Number
1	PadumNath	Panigaon	8486058437
2	SaratHazarika	Panigaon	7575972310
3	NarenNath	Panigaon	8403904566
4	JayantaRajbanshi	Panigaon	7662825145
5	PadumKakati	Panigaon	8486117305
6	Bokul Bora	Panigaon	9613942565
7	HarenNath	Panigaon	9707570035
8	Dhrubajyotinath	Panigaon	8486816851
9	Tapan Bora	Panigaon	9864664254
10	Krishna Newar	Tarajan	9706038506
11	TekBahadurPowrel	Kholihamari	7399248740
12	ChandanTimsina	Kumargaon	9859610799
13	RupomSarmah	Kumargaon	9854647777
14	TaranidhiAcharjya	Kumargaon	9954290624
15	DimbeswarAcharjya	Kumargaon	7399200307
16	Sukur Ali	Digholisapori	9854524496
17	Nur Islam	Digholisapori	9859221011
18	Md. Tobjul	Digholisapori	
19	Ajjur Rahman	Digholisapori	9577763058
20	Nurul Amin	Digholisapori	9854933370
21	Saiful Islam	Digholisapori	
22	Sarbir Uddin	Sokighat	9859170788
23	Pabitra das	Sengelimara	9854604604
24	DipuSarma	Kumargaon	9859055506
25	Narayan Acharjya	Kumargaon	9577613678
26	PadmalalSarma	Sengelimara	9854454513

List Of JCB Owners (Zone-2) –

SI No	NameOf the Owners	Name of the Village	Contact No	Total Nos.
1	Siraj Ali	Batiyamari	9365072419	01
2	Ranjan Bhattacharyya	Nandikeswar	8876089963	01
3	Forest Department	-----	-----	03

AVAILABLE RESCUE MATERIALS IN CIVIL DEFENCE DEPTT

The office of the Deputy Controller, Civil Defence has apprised the District Commissioner, Sonitpur that following human resource and rescue materials/instruments are available in the office:

1. In the District Civil Defence organization is purely Voluntary basis
There is wardenset up in Civil Defence District.
 - Chief warden ----- 1 whole Dist.
 - Dy. Chief warden ----- 1 whole Dist.
 - Divisional warden ----- 1 per 200000 population.
 - Dy. Divisional warden - 1 per 200000 population.
 - Post warden ----- 1 per 20000 population.
 - Dy. Post warden ----- 1 per 20000 population.
 - Sector warden ----- 2 per 4000 population.

Available warden:-

<u>NAME OF THE WARDEN</u>	<u>DESIGNATION</u>	<u>CONTACT NO</u>
<u>Sri Sailaja Kr. Padmapati</u>	<u>Chief warden</u>	<u>8876507657</u>
<u>Sri Dharani Baruah</u>	<u>Post warden</u>	<u>8011823392</u>
<u>Sri Ramani Bora</u>	<u>Post warden</u>	<u>8721985603</u>

<u>SriBhadreswarNarjari</u>	<u>Postwarden</u>	<u>9435180156</u>
<u>SriSantanuSaikia</u>	<u>Postwarden</u>	<u>9706161156</u>
<u>SriAkashjyotiSaikia</u>	<u>Postwarden</u>	<u>9435521925</u>
<u>SriHaridassSaikia</u>	<u>Postwarden</u>	<u>03712222330</u>
<u>Md.KasemALI</u>	<u>Postwarden</u>	<u>9854452229</u>
<u>Md. AbdulWahib</u>	<u>Postwarden</u>	<u>03712232698</u>
<u>SriSukdebSingh</u>	<u>Postwarden</u>	<u>03712268289</u>

ManpowerofCivilDefenceTezpurstaffandVolunteers:-

1. SriBipulDeka,Dy.Controller ----- 9864307310
2. SriKhorsingEngtiKathar,Asstt.Dy.Controller(Jr)– 9101054188

SL.N o	NameofVolunteers	PhNo
1	NIRANJANKR.SAH	7002719410
2	TINKUSHAH	9706868832/8638867176
3	RAKESHMAJHI	7663080196
4	AMRITAPASWAN	6000489169
5	RIMAKUMARIPASWAN	6000489169
6	RAHULKR.THAKUR	8876646330
7	MRIDULSARKAR	6002726395
8	BIRNATHSAH	8876557396
9	BIRAJKR.DAS	9706368604
10	SUBHAMTHAKUR	9101875216
11	BINODROY	9101898209
12	ADITYABASFORE	7002058126
13	VENKATESHSHUKLA	9887731847
14	SANJIBPATOWARY	9401218151
15	DILIPTHAKUR	9365038381
16	MANISHAMAHATO	8135032588
17	NTISHKR.SINGH	8473881381
18	AJAYDAS	9126464354
19	SANJIBRAI	9127821411
20	RAJARSHIRAJSHARMA	9678825109
21	MANOJDAS	9101616686
22	MRINALTALUKDAR	9085938389
23	RANATHAKUR	9101678737
24	JOYSAHA	8723058412
25	ROHITKR.DAS	9101179562
26	SUMITSUTRADHAR	8876888830
27	SANJITKR.SAH	6000713990
28	ABINASHRAI	7576822160
29	RAJIBKR.SINGH	9706578710

30	SOURAVJYOTISAIKIA	8486055221
31	SHUBHAMKARMAKAR	8876770162
32	MRINALGOPE	8638572596
33	SABYASACHIBEHERA	7002445402
34	PRANJALSARMA	9678905018
35	SOURAVBHOWAL	8486211224
36	SHASHANKADAS	8474836917
37	MRINALHAZARIKA	8474871638
38	SHUBHAMSHARMA	8486192844
39	MANASHJYOTIKALITA	8638348160
40	KUSHALGOWALA	8876717472
41	MANIBHUSHANTHAKUR	7002593790
42	JITUMONIBAISHYA	7002426760
43	NAGENDRAKR.THAKUR	9126464630
44	NAINAPRASAD	7002217041
45	PRAKASHTHAKUR	6002726395
46	MUNNAKR.RAI	8474068174

47	JINTUDEKA	9365608852
48	ROHIT MRIDHA	7576889433
49	RAJIBCHAUDHARY	9678739073
50	BHARGABKALITABORA	8876406599
51	DIPUKR.BORAH	8724828329
52	RAMANIBORA	8876406599
53	PARAGKR. DAS	7002078735
54	DEEPAKSHARMA	8638463452
55	BIMALBAISHYA	8486201411
56	SHYAMSUNDARDAS	7972723658
57	BIKICHAKRABORTY	9954077944
58	UDITRAI	8876586862
59	SUBIRKR. RAI	7002217041
60	SURAJBASFORE	7576906823

SlNo	Materials/instruments	Nos/Quantityavailable
1	GIBucket	100
2	Blanket (Red)	10
3	Stretcher	10
4	ExtensionaluminiumLadder	5
5	Firemanaxe	3
6	LifeBouy	5
7	Lifejacket	10
8	Rope	10
9	Ironshodliver	4
10	Ironcutter	1
11	Pullyblock	4
12	Handoperatedsiren	8

AVAILABLE RESOURCES AND EQUIPMENTS

Sl No	Items/Equipments	No.ofEquip pment	Owner'sName/AddressandContact no.	
			GovernmentDepartment	Corporate/private owners
1	FireTender	7nos. 2Nos. 2Nos. 2Nos.	Tezpur Fire Station, Sonitpur Dhekiajuli Fire Station, Sonitpur Rangapara Fire Station,Sonitpur JamuguriFireStation, Sonitpur	
2	BreathingApparatus	2Nos.	Dhekiajuli Fire Station,Sonitpur	
3	ExtensionLadder	2Nos. 2Nos.	Dhekiajuli Fire Station,Sonitpur Rangapara Fire Station,Sonitpur	
4	Jackwith5tonlift	2Nos. 2Nos. 2Nos.	Dhekiajuli Fire Station, Sonitpur Rangapara Fire Station, Sonitpur JamuguriFireStation,Sonitpur	
5	Excavators(JCBs)			SriMukulLahkar,

6	Dry Chemical Powder	10Nos. 5 Nos. 6 Nos. 15Nos. 4Nos.	Tezpur Fire Station, Sonitpur Dhekiajuli Fire Station, Sonitpur Rangapara Fire Station, Sonitpur Jamuguri Fire Station, Sonitpur Civil Defence, Sonitpur	
7	Recovery Van/ Truck	40Nos	Tezpur Fire Station	
8	Ambulance	1No	District Police	
9	Tractors	1No.(Not Serviceable)	O/OEE, PED, Sonitpur State Road Division, Tezpur	Sri. Benudhar Nath,
10	Patromax Safety lamp	3Nos.	Rangapara Fire Station, Sonitpur	
11	Aluminium Extension Ladder- 35'ft (Different type)	4 Nos. 2 Nos. 2 Nos. 2 Nos. 3 Nos.	Tezpur Fire Station, Sonitpur Dhekiajuli Fire Station, Sonitpur Rangapara Fire Station, Sonitpur Jamuguri Fire Station, Sonitpur Civil Defence, Tezpur, Sonitpur	
12	Asbestos Suit & Blanket	2Nos. 1 Pair 2 Pair 24Nos.	Tezpur Fire Station, Sonitpur Dhekiajuli Fire Station, Sonitpur Rangapara Fire Station, Sonitpur Civil Defence, Tezpur, Sonitpur	
13	Axe (Different Type)	2Nos. (Big type) 10Nos. 10Nos. 5Nos.	Tezpur Fire Station, Sonitpur Dhekiajuli Fire Station, Sonitpur Rangapara Fire Station, Sonitpur Jamuguri Fire Station, Sonitpur	
14	Bolt Cutter	2Nos. 2Nos.	Tezpur Fire Station, Sonitpur Dhekiajuli Fire Station, Sonitpur	
		4 Nos. 5 Nos.	Rangapara Fire Station, Sonitpur Jamuguri Fire Station, Sonitpur	
15	Electric generators	1 No. 2 Nos. 2Nos.	Tezpur Fire Station, Sonitpur Dhekiajuli Fire Station, Sonitpur Jamuguri Fire Station, Sonitpur	
16	Water Pump Sets	2Nos. 1No. 1No. 1No.	Tezpur Fire Station, Sonitpur Dhekiajuli Fire Station, Sonitpur Rangapara Fire Station, Sonitpur Jamuguri Fire Station, Sonitpur	
17	Fire Rescue Blanket	4Nos 8Nos	Tezpur Fire Station, Sonitpur Jamuguri Fire Station, Sonitpur	
18	Crowbar	1 No. 2 Nos. 4Nos. 6Nos.	Tezpur Fire Station, Sonitpur Dhekiajuli Fire Station, Sonitpur Rangapara Fire Station, Sonitpur Jamuguri Fire Station, Sonitpur	
19	Door Breaker	5Nos 5Nos 1No. 2Nos.	Tezpur Fire Station, Sonitpur Dhekiajuli Fire Station, Sonitpur Rangapara Fire Station, Sonitpur Jamuguri Fire Station, Sonitpur	
20	Emergency Light	2Nos	Tezpur Fire Station, Sonitpur	
21	Wire Cutter	1No	Tezpur Fire Station, Sonitpur	
	Engine Boats	4Nos. 2Nos.		Dhekiajuli Revenue Circle Tezpur Revenue Circle

22	CountryBoats	10Nos. 8Nos. 15Nos. 38Nos.		Dhekiajuli RevenueCircle Tezpur Revenue CircleChariduarRevenu eCircle NaduarRevenueCircle
23	InflatedRubberBoat	2Nos.	WaterResourceDeptt.	
24	Fire Extinguisher(Di ff.Type)	CO216Nos AFFF5Nos 10Nos 4Nos 10Nos.10 Nos	Tezpur Fire Station, SonitpurDhekiajuli Fire Station, SonitpurRangaparaFireStatio n,SonitpurJamuguriFireStatio n,Sonitpur CivilDefence,Tezpur,Sonitpur	
25	FireApproximatedSuits	2Nos.	JamuguriFireStation, Sonitpur	
26	FirstAidBox	71Nos 1No. 1No. 1No. 5Nos.	DistrictPolice Dhekiajuli Fire Station, SonitpurRangaparaFireStatio n,SonitpurJamuguriFireStatio n,Sonitpur CivilDefence,Tezpur,Sonitpur	
27	Hammer (Diff.Type)	1No. 72Nos. 2Nos. 4No. 1No. 5Nos. 5Nos.	O/OEE,PED,SonitpurStateRoad Division,Tezpur DistrictPolice Tezpur Fire Station, SonitpurDhekiajuli Fire Station, SonitpurRangaparaFireStatio n,SonitpurJamuguriFireStatio n,Sonitpur CivilDefence,Tezpur,Sonitpur	
28	NightVisionDevice	5Nos.	DhekiajuliFireStation,Sonitpur	
	LifeJacket	276 Nos. 2Nos. 5Nos. 2Nos.	DistrictPolice Tezpur FireStation,Sonitpur Dhekiajuli Fire Station, SonitpurRangaparaFireStatio n,Sonitpur	
29	LifeBuoy	5Nos 2Nos.	Tezpur FireStation,Sonitpur RangaparaFireStation, Sonitpur	
30				
	Shovel	1No 55Nos. 20Nos 10Nos 15Nos. 8Nos.	O/OEE,PED,SonitpurStateRoad Division,Tezpur DistrictPolice Tezpur Fire Station, SonitpurDhekiajuliFireStatio n,Sonitpur RangaparaFireStation,Sonitpur CivilDefence,Tezpur,Sonitpur	
31	SteelHelmet	790 Nos. 20Nos. 7Nos.	DistrictPolice Tezpur Fire Station, SonitpurRangaparaFireStatio n,Sonitpur	
32	Tarpaulins	60Nos. 2Nos. 2Nos. 2Nos. 2Nos. 2Nos.	DistrictPolice Tezpur Fire Station, SonitpurDhekiajuliFireStatio n,SonitpurJamuguri Fire Station, SonitpurBNCFireStation,Soni tpur GohpurFireStation, Sonitpur	

33	Tentwithpost	100 Nos. 1No. 1No.	DistrictPolice Tezpur Fire Station, SonitpurDhekiajuliFireStatio n,Sonitpur	
34	TorchLight	70Nos. 1No. 1No.	DistrictPolice Tezpur Fire Station, SonitpurDhekiajuliFireStatio n,Sonitpur	
35	GasCutter	1Nos	Tezpur FireStation,Sonitpur	

NGOPROFILE:

SL. NO.	NameandaddressoftheNGO	NameofthePresidentand Secretary withPhNos	NGOProfile
1	The Team spirit Milanpur, TezpurPO.Dekar Gaon Dist: Sonitpur, AssamPin:784001	President:SriDipankar Bordoloi Secretary:SriDurlavDasNo:98 54019928/9401277677	Preparedness programin30Schools.
2	NANDINI SOCIALWELFARE SOCIETY Arup Bhawan, Santipara, POrangapara, Dist: SonitpurAssa m, Pin:784001	Secretary: Sri Arup KumarChoudhury PhNos:9401584009	<ul style="list-style-type: none"> • Handloom Textiles,Handicraft s • Medical&HealthCheckupC amp • BlooddonateCamp, • SanitationProgram, awarenessProgram
3	EIGHT BROTHERS SOCIALWELFARE SOCIETY BamporbotiaBhu pen DekapathSonitpur ,AssamPin:78400 1	Secreatry:SriJayantaBorah President:SriBhabeshCh.B aishya Ph No:986406570398 64025972	<ul style="list-style-type: none"> • Integrated DesignDevelopmentProjec t,SkillUp gradation training,Design & Technicaldevelopment WorkshopunderAHVY • FormationofSHG • RajibGandhiNational CrècheScheme • MicroFinance • AwarenessonDomestic
4	KHOJ WOMEN SOCIETY Vill: BoruahChuk, PO: Sootea Dist: SonitpurAssam,Pin :784001	Secy: Ms. BarnaliSaikiaPresident:M rs.ChayaraniKatakya	TrainingandFormationofSHG
5	MRITUNJOY Chandamari, TezpurSonit pur	Secy:SriMahatkalitaP hNo:9864837905	<ul style="list-style-type: none"> • Awareness Program onhealth, Sanitation. • Street PlayForNRHM
6	SONALI UNNAYAN SAMITI KhelmatiSonitpur,	Asst Secy: Anupam NathPhNo:9854220386	1.Skillup gradationtrainingforSHG
7	GRAMIN BIKASH, Dhekiajuli,Sonitpur	Secy:SriSaniramDaimariP hNo:9401186343	<ul style="list-style-type: none"> • Awareness Program onhealth, Sanitation. • Skillupgradationtrainingf orSHG
8	YOUTH SKILL DEVELOPMENT& INFORMATION CENTRE Dhekiajuli, Kpath, WardNo. 8,Sonitpur	Secy:SriBikashsahaP hNo”9859124995	1.Youthclubdevelopment/mahilas amitiandSHG 2. Heath,MastertrainerunderHealthPr ogram 3.

9	BIRINA, BaliparaSonitpur,Assam	Secy:Sri.MridulKalita,P H No:9678074721	1.Developmentofallsector2 .Pure drinking water, roaddevelopment 3.Freetreatmentofhealth 4. voluntaryservice
10	SRISTI- TheCreation,NGO,Pakhiajha, Tezpur,Sonitpur	Exe. Director- UttamBorkakoty6003577043	AwarenessCampaignetc.

CHAPTER-VI

ROLES & RESPONSIBILITIES OF LINE DEPARTMENTS

HEALTH & FAMILY WELFARE DEPARTMENT:

The Joint Director (Health) is required to have list of officials of his department working at different institution/locations. Whenever situation arises, he should be in a position to dispatch reasonable numbers of doctors, para medical staff, medicines and other equipment to the site of occurrence of disaster whether it is flood or any other natural calamity e.g. earthquake, cloud-burst, drought etc. It is also necessary that he should have sufficient medicines in stock that should be available all the time. Lifesaving drugs should be utilized and replenished on and on.

Prevention Activities:

- ❖ Assess preparedness levels at District and Block levels.
- ❖ Prepare a list of hospitals, PHCs, CHCs, dispensaries and other institutions located in the area.
- ❖ Prepare list of doctors and para-medical staff already available in each of the areas and the number of additional hands of each category that may be required in each of the areas in case of severe emergency.
- ❖ Prepare list of doctors and para-medical staffs of different category who can be withdrawn from their places of work and their services utilized for emergency relief work.
- ❖ Ensure that adequate stock of medicines, vaccines and disinfectants likely to be necessary are kept at the district and sub-divisional headquarters.
- ❖ Keep ready materials for augmenting the hospital beds by at least 10 in case of necessity and opening one camp dispensary for each of the very vulnerable areas.
- ❖ Arrange for mobilizing at short notice two medical relief teams at the district HQ so as to rush them for relief work.
- ❖ Prepare a detailed plan for utilizing the doctors and other voluntary organizations in the district if so required.
- ❖ Take measures for prevention of epidemic and arrange vaccinations against small pox, cholera, typhoid etc. of the people in these areas.
- ❖ Identification of areas endemic to epidemics and natural disasters.
- ❖ Identification of appropriate locations for testing laboratories.
- ❖ Listing and networking with private health facilities.
- ❖ Strengthening of disease surveillance, ensuring regular reporting from the field level workers (ANMs/LHV etc) and its compilation and analysis at the PHC and District levels, on a weekly basis (daily basis in case of an epidemic or during natural disasters), forwarding the same to the State Disease Surveillance Cell and monthly feed back from the State to the district and from the District to the PHC.
- ❖ Formation of adequate number of mobile units with trained personnel, testing facilities, communication systems and emergency treatment facilities.
- ❖ Identification of locations in probable disaster sites for emergency operation camps.
- ❖ Awareness generation about various infectious diseases and their prevention.
- ❖ Training and IEC activities
- ❖ Training of field personnel, Traditional Birth Attendants, community leaders, volunteers, NGOs and CBOs in first aid, measures to be taken to control outbreak of epidemics during and after a disaster, etc.
- ❖ Arrangement of standby generators for every hospitals.
- ❖ Listing of vehicles, repair of departmental vehicles that will be requisitioned during emergencies for transport of injured.
- ❖ Vector Control programme as a part of overall community sanitation activities.
- ❖ Surveillance and spraying of water bodies for control of malaria.

- ❖ Promoting and strengthening Primary Health Centres with network of paraprofessionals to improve the capacity of surveillance and control of epidemics.
- ❖ Establishing testing laboratories at appropriate locations to reduce the time taken for early diagnosis and subsequent warning.
- ❖ Establishing procedures and methods of coordination with the local authorities/departments and NGOs to ensure that adequate prevention and preparedness measures have been taken to prevent and / or minimise the probable outbreak of epidemics.
- ❖ Identification of areas prone to certain epidemics and assessment of requirements to control and ultimately eradicate the epidemic.
- ❖ Identification of appropriate locations and setting up of site operation camps for combating epidemics.
- ❖ Provision in each hospital for receiving large number of injured persons at a time.

Response Activities:

- ❖ Alert sub-ordinate officers and staff for emergency on receipt of warning.
- ❖ Check vehicles, equipments, stores etc. and draw up tentative programme of action.
- ❖ Immediately visit the affected areas along with one medical relief team.
- ❖ Start measures for health relief in an institution located conveniently in the affected area.
- ❖ Make immediate arrangements to open additional camp dispensaries, if necessary.
- ❖ Utilize the services of Red Cross and other VOs.
- ❖ Frequently visit the affected areas and ensure effectiveness of health measures.
- ❖ Decide immediately on isolation of certain patients, if necessary and arrange for isolation.
- ❖ Strengthening of drug supply system with powers for local purchase during LO.
- ❖ Situational assessment and reviewing the status of response mechanisms in known vulnerable pockets.
- ❖ Ensure adequate availability of personnel in disaster sites.
- ❖ Review and update precautionary measures & procedures and apprise the personnel who will be implementing those.
- ❖ Disinfections of water bodies and drinking water sources.
- ❖ Immunization against infectious diseases.
- ❖ Ensure continuous flow of information.

Recovery Activities:

- ❖ Continuation of disease surveillance and monitoring.
- ❖ Continuation of treatment, monitoring and other epidemic control activities till the situation are brought under control and the epidemic eradicated.
- ❖ Trauma counseling.
- ❖ Treatment and socio-medical rehabilitation of injured or disabled persons.
- ❖ Immunisation and nutritional surveillance.
- ❖ Long term plans to progressively reduce various factors that contribute to high level of vulnerability to diseases of population affected by disasters.
- ❖ Restore equipment and stores.
- ❖ Repair or replace damaged equipments.
- ❖ Arrange for disposal of unutilized medicines and disinfectants.

WATER RESOURCES DEPARTMENT:

Prevention Activities:

- ❖ Visit to generally flood affected areas and classify the different areas and localities of the district on the basis of vulnerability.
- ❖ Assess preparedness level and assessment of danger levels for wide publicity of those levels.
- ❖ Activate flood-monitoring mechanisms.
- ❖ Provide water level gauge at critical points along the rivers, dams and tanks.
- ❖ Re-prepare and update the map if there be any change in classification of areas shown in the map prepared for generally flood affected areas and location of flood protection structures.
- ❖ Digging of link drains and other drains to prevent water congestion in localized depressions.
- ❖ Construction of bunds or repair to bunds to protect agricultural lands against floods.
- ❖ Prepare detailed plans and estimates for works as per requirement.
- ❖ Render necessary technical assistance to the District Administration in execution of works.
- ❖ Prepare tentative list of flood control personnel for flood fighting, patrolling on embankments, dykes and other flood protection structures.
- ❖ Arrange tools & equipments and other flood fighting articles and store in suitable places.
- ❖ Arrange materials for erecting temporary sheds at the worksites for the workers and keep all departmental vehicles, boats and launches in fit-for-operation condition.
- ❖ Complete short-term emergent flood protection measures such as drains, closing of breaches, construction of retirement bunds, anti-erosion measures etc.
- ❖ Stockpile of sand bags and other necessary items for breach closure at the Panchayat level.

Response Activities:

- ❖ Start vigorous patrolling along embankments, dykes and other flood protection structures as soon as the river reaches one metre of the danger level.
- ❖ Dissemination of flood warning.
- ❖ Ensure accurate dissemination of warning messages to District Administration, Project Officer (ASDMA), Circle Officers, GP officials & BDO's with details of flow & likely damage.
- ❖ Examine physical conditions of the embankments, dykes and ensure any leakage, seepage are promptly attended to.
- ❖ Take protective measures without loss of time in case of any sign of breach.
- ❖ Digging of link drains and other drains to drain outstanding floodwater after floodwater recedes.

PUBLIC HEALTH ENGINEERING DEPARTMENT:

The Executive Engineer (PHE) will ensure the supply of drinking water and will also have the plan to undertake the repair of irrigation channels and flood protection activities during the occurrence of such incidents. He will also have to ensure the regular cleanliness/chlorination of all traditional water sources in the district and should have sufficient stores required to maintain/restore the drinking water supply. Moreover, he should have the details of manpower and materials available in the district at different locations who could be pressed into the action within the shortest possible notice.

Prevention Activities:

- ❖ Clearance of drains and sewerage systems, particularly in the urban areas.
- ❖ Prior arrangement of water tankers and other means of distribution and storage of water.
- ❖ Adequate prior arrangements to provide water and halogen tablets at identified sites to be used as relief camps or in areas with high probability to be affected by natural calamities.
- ❖ Raising of tube-well platforms, improvement in sanitation structures and other infrastructure measures to ensure least damages during future disasters.
- ❖ Visit to generally flood affected areas by 30th April.
- ❖ Assess measures likely to be required for safe water supply in those areas.
- ❖ Prepare list of engineering personnel of different categories already available and the number of additional hands that may be required in each area.

- ❖ Prepare list of engineering personnel of different categories who can be withdrawn from their places of work and their services utilized for emergency relief work.
- ❖ Arrange for mobilizing at short notice two PHE teams at the district HQ to rush them for emergency relief work.
- ❖ Ensure adequate stock of equipment and materials for sinking tube well, ring well, water reservation etc. in the relief camps and other places in the affected areas.
- ❖ Camp materials and other stores for workers and keep them in appropriate places.
- ❖ Keep the departmental vehicles in good running condition.

Response Activities:

- ❖ Alert sub-ordinate officers and staff for emergency on receipt of warning.
- ❖ Check vehicles, equipment, stores etc. and draw up tentative programme of action.
- ❖ Visit the affected areas immediately alongwith team and start water supply measures.
- ❖ Disinfections and continuous monitoring of water bodies.
- ❖ Ensuring provision of water to hospitals and other vital installations.
- ❖ Carrying out emergency repairs of damaged water supply systems.
- ❖ Arrangement and distribution of emergency tool kits for equipments required for dismantling and assembling tubewells, etc.

POLICE DEPARTMENT:

The Superintendent of Police should have the information with him relating to his manpower available at each level, so that in case of need even those persons who are on leave can be called and put on duty. His services are needed to maintain law and order. It is also required that he keeps watch on anti-social elements, rumor-mongers and those elements who want to take advantage of the situations.

Prevention Activities:

- ❖ Keep the force in general and the Rapid Action Force in particular fighting fit for search, rescue, evacuation and other emergency operations at all times through regular drills.
- ❖ Procurement and deployment of modern emergency equipments while modernizing existing infrastructure and equipments for disaster response along with regular training and drills for effective handling of these equipments.
- ❖ Focus on better training and equipments for Rapid Action Force for all types of disasters, e.g. diving equipments.
- ❖ Rotation of members of Rapid Action Force so that the force remains fighting fit.
- ❖ Ensure that all communication equipments including wireless are regularly functioning and deployment of extra wireless units in vulnerable pockets.
- ❖ Keeping close contact with the District Administration & Project Officer (ASDMA).
- ❖ Involvement of the local army units in response planning activities and during the preparation of the annual contingency plans to ensure logistics and other support to armed forces during emergencies.

Response Activities:

- ❖ Traffic management and patrolling of all highways and other access roads to disaster sites.
- ❖ Making sure that discipline is maintained.
- ❖ Assistance to district administration for taking necessary action against hoarders, black marketers and those found manipulating relief material.
- ❖ Coordinate search, rescue and evacuation operations in coordination with the administration and Emergency traffic management.
- ❖ Maintenance of law and order in the affected areas.
- ❖ Security arrangements for relief materials in transit and in camps etc.
- ❖ Provision of security in transit camps/feeding centres/relief camps/cattle camps/ cooperative food stores and distribution centres.
- ❖ Safeguarding the belongings of evacuees.
- ❖ FIR of the disaster, the damages and the death cases.

- ❖ Assisting in collection of damage statistics of private properties and distribution of assistance such as grants or subsidies.

DISTRICT FOOD, CIVIL SUPPLIES AND CONSUMER AFFAIRS:

In disaster situations the supply of essential commodities has to be ensured. The Civil supplies corporation and food & civil supplies department should have information of the stock available in different go-downs of the district/state and it should also be ensured by them that whenever required they should be in a position to provide essential food stuff and other essential commodities at a short notice without delay.

Prevention Activities:

- ❖ Construction and maintenance of storage godowns at strategic locations.
- ❖ Stock piling of food and essential commodities in anticipation of disaster.
- ❖ Take appropriate preservative methods to ensure that food and other relief stock are not damaged during storage, especially precautions against moisture, rodents and fungus infestation.

Response Activities:

- ❖ Management of procurement.
- ❖ Management of material movement.
- ❖ Inventory management

FOREST DEPARTMENT:

The Divisional Forest Officer is required to have all the information with him in relation to manpower, timber and fuel-wood in different locations of the district and will also coordinate with the forest corporation in the supply of timber and fuel-wood in case required, at any of the places of occurrence of disaster in the district.

Prevention Activities:

- ❖ Promotion of shelter belt plantation.
- ❖ Publishing for public knowledge details of forest cover, use of land under the forest department, the rate of depletion and its causes.
- ❖ Keep saws (both power and manual) in working conditions.
- ❖ Provision of seedling to the community and encouraging plantation activities, promoting nurseries for providing seedlings in case of destruction of trees during natural disasters.

AGRICULTURE DEPARTMENT:

Prevention Activities:

- ❖ Undertake extension measures relating to the latest result of research available from AAU etc. on already released varieties including flood tolerant varieties and other cultural practices for agriculture in the affected areas.
- ❖ Develop IEC materials to advise the farming communities on cropping practices and precautionary measures to be undertaken during various disasters.
- ❖ Advise the dates after which sowing, transplanting should not be undertaken and advise on suitable cropping patterns.
- ❖ Hazard area mapping (identification of areas endemic to pest infections, drought, flood, and other hazards).
- ❖ Prepare block-wise agricultural maps showing areas under different crops in the generally flood affected areas.
- ❖ Assess requirement of seeds, seedlings, manures etc. for grants, tools and plants for emergency relief works.
- ❖ Make arrangements for raising seedlings in specific government agricultural farms, nurseries etc.
- ❖ Awareness generation regarding various plant diseases, alternate cropping practices in disaster-prone areas, Crop Insurance, provision of credit facilities, proper storage of seeds, etc.
- ❖ Develop database village-wise, crop-wise, irrigation source wise, insurance details, credit facilities, etc.

- ❖ Detail response manuals to be drawn up for advising the farmers for different types of disasters, e.g., rain failure in July or September & development of a dynamic response plan taking into account weekly rainfall patterns.
- ❖ Improving irrigation facilities, watershed management, soil conservation and other soil, water and fertility management measures keeping in mind the local agro-climatic conditions and the proneness of the area to specific hazards.
- ❖ Promotion of alternative crop species and cropping patterns keeping in mind the vulnerability of areas to specific hazards.
- ❖ Surveillance for pests and crop diseases and encourage early reporting.
- ❖ Encourage promotion of agro service outlets/enterprise for common facilities, seed and agro input store and crop insurance.
- ❖ Review and update precautionary measures and procedures and especially ascertain that adequate stock of seeds and other agro inputs are available in areas prone to natural calamities.
- ❖ Review the proper functioning of rain gauge stations, have stock for immediate replacement of broken / non-functioning gadgets/equipments, record on a daily basis rainfall data, evaluate the variation from the average rainfall and match it with the rainfall needs of existing crops to ensure early prediction of droughts.

Response Activities:

- ❖ Alert all sub-ordinate officers and staff on receipt of warning.
- ❖ Arrange distribution of agricultural inputs in consultation with the district administration.
- ❖ Render technical guidance to the needy cultivators for salvage and protection of surviving crops and raising of such varieties of crops as may be suitable during the season or in the next crop season.
- ❖ Arrange for spraying of pesticides wherever necessary.
- ❖ Constantly visit the affected areas to ensure effectiveness of agricultural relief and rehabilitation measures.
- ❖ Management of control activities following crop damage, pest infection and crop disease to minimise losses.
- ❖ Collection, laboratory testing and analysis of viruses to ensure their control and eradication.
- ❖ Pre-positioning of seeds and other agro inputs in strategic points so that stocks are readily available to replace damage caused by natural calamities.
- ❖ Rapid assessment of the extent of damage to soil, crop, plantation, irrigation systems, drainage, embankment, other water bodies and storage facilities and the requirements to salvage, re-plant, or to compensate and report the same for ensuring early supply of seeds and other agro inputs necessary for re-initiating agricultural activities where crops have been damaged.
- ❖ Establishment of public information centres with appropriate and modern means of communication, to assist farmers in providing information regarding insurance, compensation, repair of agro equipments and restarting of agricultural activities at the earliest.

Recovery Activities:

- ❖ Arrange for early payment of compensation and crop insurance dues.
- ❖ Facilitate provision of seeds and other agro inputs.
- ❖ Promotion of drought and flood tolerant seed varieties.
- ❖ Review with the community, the identified vulnerabilities and risks for crops, specific species, areas, which are vulnerable to repetitive floods, droughts, other natural hazards, water logging, increase in salinity, pest attacks etc. and draw up alternative cropping plans to minimise impacts to various risks.
- ❖ Facilitate sanctioning of soft loans for farm implements.
- ❖ Establishment of a larger network of soil and water testing laboratories.
- ❖ Establishment of pests and disease monitoring system.
- ❖ Training in alternative cropping techniques, mixed cropping and other agricultural practices that will minimize crop losses during future disasters.

SOCIAL WELFARE DEPARTMENT:

During any disaster situation, the weakest and the neglected viz., children, old and infirm, handicapped and expectant/nursing mothers suffer most. The community has a special responsibility for protecting them. The Social Welfare department is entrusted with this responsibility.

Prevention Activities:

- ❖ Make arrangement for mobile units of maternity and child welfare centers wherever necessary.
- ❖ Draw up nutrition programme for the children below 6 years and expectant/ nursing mothers in disaster prone areas.
- ❖ Make arrangements for taking care in the relief centers of orphans, infant and destitutes.
- ❖ Assess requirement and arrange for milk powder, baby food etc.
- ❖ Make a list of facilities of voluntary social welfare organizations located in the district.
- ❖ Make list of personnel for rendering services in the relief centers.

Response Activities:

- ❖ Alert personnel on receipt of warning and kept constant touch with the district administration.
- ❖ Ensure that orphans, infirm and destitutes accommodated in the relief/ evacuation centers are properly taken care of.
- ❖ Shift the destitutes to destitute homes wherever necessary.
- ❖ Arrange for milk powder, baby food etc. as per nutrition programme.

TELECOMMUNICATION DEPARTMENT:

The Telecom District Manager shall make sincere efforts to restore telecommunication services in the affected areas immediately, so that there is no communication gap and he shall put all his available manpower and machinery to use for restoration of communication services without delay.

TOWN & COUNTRY PLANNING DEPARTMENT:

Town & Country Planning is required to have the list of all his officials working at different levels at different sites of the town/city and Nagar Parishad/Nagar Panchayat should be in a position to mobilize all its manpower along with material at shortest possible time period. Apart from performance of its traditional functions, the department would help the district administration during the period of crises.

PWD (ROADS & BUILDINGS) DEPARTMENT:

Restoration of communication is of utmost importance in such an eventuality and Executive Engineer is required to be well equipped with emergency plan in the event of disaster taking place. He should have complete information with regard to manpower, machinery and materials at all the places in the district, at his disposal and priority shall be given to re-open the blocked/closed roads and to provide the manpower in case of exigency. Govt. buildings/ Communicable roads should be inspected and necessary repairs to be got executed following standing hazards affected.

APDCL:

APDCL shall ensure to restore uninterrupted power supply to the affected areas in case of disaster taking place and will have all the information available with him as to the manpower and materials at his disposal in the district.

Prevention Activities:

- ❖ Identification of materials/tool kits required for emergency response.
- ❖ Ensure and educate the minimum safety standards to be adopted for electrical installation and equipments and organize training of electricians accordingly.
- ❖ Develop and administer regulations to ensure safety of electrical accessories and electrical installations.
- ❖ Train and have a contingency plan to ensure early electricity supply to essential services during emergencies and restoration of electric supply at an early date.
- ❖ Develop and administer code of practice for power line clearance to avoid electrocution due to broken / fallen wires.

- ❖ Strengthen high-tension cable towers to withstand high wind speed, flooding and earthquake, modernise electric installation, strengthen electric distribution system to ensure minimum damages during natural calamities.
- ❖ Conduct public/industry awareness campaigns to prevent electric accidents during normal times and during and after a natural disaster.

Response Activities:

- ❖ Disconnect electricity after receipt of warning.
- ❖ Attend sites of electrical accidents and assist in undertaking damage assessment.
- ❖ Stand-by arrangements to ensure temporary electricity supply.
- ❖ Inspection and repair of high tension lines /substations/transformers/poles etc.
- ❖ Ensure the public and other agencies are safeguarded from any hazards, which may have occurred because of damage to electricity distribution systems.

TRANSPORT (DISTRICT TRANSPORT OFFICER):

The District Transport Officer is required to provide transportation facilities for the evacuation purposes and shall have a contingent plan with respect to district monitoring the availability of buses, cranes etc along with locations.

Prevention Activities:

- ❖ Listing of vehicles that can be used for emergency operation.
- ❖ Safety accreditation, enforcement and compliance.
- ❖ Ensuring vehicles follow accepted safety standards.
- ❖ Build awareness on road safety and traffic rules through awareness campaign, use of different IEC strategies and training to school children.
- ❖ Ensure proper enforcement of safety regulations Response Activities.
- ❖ Requisition vehicles, trucks, and other means of transport to help in the emergency operations.
- ❖ Participate in post impact assessment of emergency situation.
- ❖ Support in search, rescue and first aid.
- ❖ Failure to cooperate and misappropriation of relief materials to invite disqualification from the post.

Response Activities:

- ❖ Provision of personal support services e.g. counseling.
- ❖ Supporting the administration in development of storage and in playing a key role and in the coordination of management and distribution of relief and rehabilitation Materials.
- ❖ Supportive role in reconstruction and recovery activities.

FIRE SERVICE:**Prevention Activities:**

- ❖ Development/enforcement of relevant legislations and regulations to enhance adoption of fire safety measures.
- ❖ Modernisation of fire-fighting equipments and strengthening infrastructure. Identification of pockets, industry, etc. which highly susceptible to fire accidents or areas, events which might lead to fires, building collapse, etc. and educate people to adopt safety measures. Conduct training and drills to ensure higher level of prevention and preparedness.
- ❖ Building awareness in use of various fire protection and preventive systems.
- ❖ Training the communities to handle fire emergencies more effectively.
- ❖ VHF network for fire services linked with revenue & police networks.
- ❖ Training of masons & engineers in fireproof techniques.
- ❖ Making clearance of building plans by fire services mandatory.

Response Activities:

- ❖ Rescue of persons trapped in burning, collapsed or damaged buildings, damaged vehicles, including motor vehicles, trains and aircrafts, industries, boilers and pressure vessels, trenches and tunnels.
- ❖ Control of fires and minimising damages due to explosions.
- ❖ Control of other dangerous or hazardous situations such as oil, gas and hazardous materials spill.
- ❖ Protection of property and the environment from fire damage.
- ❖ Support to other agencies in the response to emergencies.
- ❖ Investigation into the causes of fire and assist in damage assessment.

CIVIL DEFENCE, HOMEGUARDS AND ARMY:**Prevention Activities:**

- ❖ Organise training programmes on first-aid, search & rescue and evacuation.
- ❖ Preparation and implementation of first aid, search and rescue service plans for major public events in the State.
- ❖ Remain fit and prepared through regular drills and exercises at all times.

Response Activities:

- ❖ Act as Support agency for provision of first aid, search and rescue services to other emergency service agencies and the public.
- ❖ Act as support agency for movement of relief.
- ❖ Triage of casualties and provision of first aid and treatment.
- ❖ Work in co-ordination with medical assistance team.
- ❖ Help the Police for traffic management and law and order.

RURAL DEVELOPMENT:

Prevention Activities:

- ❖ Keep a list of earth moving and clearing vehicles / equipments (available with Govt. Departments, PSUs, and private contractors, etc.) and formulate a plan to mobilise those at the earliest.
- ❖ Inspection and emergency repair of roads/ bridges, public utilities and buildings.

Response Activities:

- ❖ Clearing of roads and establish connectivity. Restore roads, bridges and where necessary make alternate arrangements to open the roads to traffic at the earliest.
- ❖ Mobilisation of community assistance for clearing blocked roads.
- ❖ Facilitate movement of heavy vehicles carrying equipments and materials.
- ❖ Identification and notification of alternative routes to strategic locations.
- ❖ Filling of ditches, disposal of debris, and cutting of uprooted trees along the road.
- ❖ Arrangement of emergency tool kit for every section at the divisional levels for activities like clearance (power saws), debris clearance (fork lifter) and other tools for repair and maintenance of all disaster response equipments.

Recovery Activities:

- ❖ Strengthening and restoration of infrastructure with an objective to eliminate the factor(s), which caused the damage.
- ❖ Review and documentation.
- ❖ Sharing of experiences and lessons learnt.
- ❖ Training to staff.
- ❖ Development of checklists and contingency plans.

GAON PANCHAYAT:

Prevention Activities:

- ❖ Develop prevention/mitigation strategies for risk reduction at community level.
- ❖ Training of elected representatives on various aspects of disaster management.
- ❖ President, Zilla Parishad to be made member of District Natural Calamity Committee.
- ❖ Public awareness on various aspects of disaster management.
- ❖ Organise mock drills.
- ❖ Promote and support community-based disaster management plans.
- ❖ Support strengthening response mechanisms at the G.P. level (e.g., better communication, local storage, search & rescue equipments, etc.).
- ❖ Clean drainage channels, organise through community participation trimming of branches before cyclone season.
- ❖ Ensure alternative routes/means of communication for movement of relief materials and personnel to marooned areas or areas likely to be marooned.
- ❖ Assist all the government departments to plan and prioritise prevention and preparedness activities while ensuring active community participation.
- ❖ PRIs to be a part of the damage survey and relief distribution teams to ensure popular participation.
- ❖ Operationalise emergency relief centres and emergency shelter.
- ❖ Sanitation, drinking water and medical aid arrangements.
- ❖ IEC activities for greater awareness regarding the role of trees and forests for protection during emergencies and also to minimise environmental impact which results owing to deforestation like climate change, soil erosion, etc.
- ❖ Increasing involvement of the community, NGOs and CBOs in plantation, protection and other forest protection, rejuvenation and restoration activities.
- ❖ Plan for reducing the incidence, and minimise the impact of forest fire.

Response Activities:

- ❖ Assist in road clearance.
- ❖ Provision of tree cutting equipments.
- ❖ Provision of building materials such as bamboos etc for construction of shelters.

DISTRICT INFORMATION AND PUBLIC RELATIONS DEPARTMENT:

The DIPRO will ensure that no press briefing other than DC and SP individually or jointly will be done. In such contingency DIPRO will arrange meeting with Press/Media or when so required by the administration. He shall to play a significant role so as to discourage any rumormongering and panic creating news.

Prevention Activities:

- ❖ Make an assessment of the publicity requirements of the compact zones (depending on extent of vulnerability) in the district.
- ❖ Creation of public awareness regarding various types of disasters through media campaigns.
- ❖ Dissemination of information to public and others concerned regarding do.s and don.ts of various disasters.
- ❖ Keep close liaison with the district administration and all concerned heads of departments for giving advance publicity.
- ❖ Ensure that facilities for press communications remain undisturbed during disaster season.
- ❖ Utilize the Police radio channel for transmission of urgent and important press messages whenever necessary.
- ❖ Maintain close liaison with the local press and all media heads etc. stationed in the district.

Response Activities:

- ❖ Alert the staff for floods on receipt of warning and maintain close contact with the district administration.
- ❖ Check for personnel and equipment and arrange publicity through available means regarding flood warning and instructions for evacuation etc. if necessary.
- ❖ Immediately visit the disaster affected areas and ascertain publicity requirements.
- ❖ Deploy fully equipped publicity units in the affected areas.
- ❖ Install PA systems in the evacuation/relief centers as may be required by the district administration.
- ❖ Issue press messages by all available means timely and regularly to the AIR, newspapers etc.
- ❖ Setting up of a control room to provide authentic information to public regarding impending emergencies.
- ❖ Arrange for photography and news reel coverage of disaster situation wherever necessary.

A.H. & VETERINARY DEPARTMENT:**Prevention Activities:**

- ❖ Assess requirement of veterinary measures to be taken in affected areas and arrange for VAS, VFA and other staff, equipment, medicines, Vaccines, disinfectants etc., materials for opening first aid centers and camp dispensaries.
- ❖ Locate suitable high places for sheltering livestock.
- ❖ Mobilize two or more veterinary teams at the district HQ for emergency relief work.
- ❖ Keep at prescribed scales or essential equipment, medicines, vaccines, disinfectants in every hospital, dispensary, first aid center in the affected areas.
- ❖ Arrange for fodder from livestock fodder farms or from other sources.
- ❖ Arrange for prevention of wide spread decease in epidemic form amongst animals.
- ❖ Assist the district administration in arranging with local traders for supplying animal feed at reasonable price if require.

- ❖ Prepare veterinary map showing hospital, dispensaries, first aid center, AI sub centers and cattle population covered by each of these institutions.
- ❖ Arrange for short duration training course in veterinary medical care and prevention of epidemic among animals for staffs.
- ❖ Arrange for sufficient IEC materials for public awareness.

Response Activities:

- ❖ Alert the subordinate Officers and field staff on receipt of warning.
- ❖ Check and arrange personnel, stores, equipment, vehicles etc. and draw up tentative programme of emergency relief works.
- ❖ Visit the flood affected areas immediately with a veterinary relief team and start relief measures.
- ❖ Arrange with the help of district administration shifting of livestock to suitable high grounds.
- ❖ Open additional first aid centers and camps, dispensaries if necessary.
- ❖ Constantly visit the flood-affected areas and ensure effectiveness of the measures taken.

EDUCATION DEPARTMENT:

Prevention Activities:

- ❖ Generating awareness on Disaster among Teachers & Students through different activities in the schools/colleges.
 - ❖ Ensuring regular participation of teachers on Disaster Management Trainings.
 - ❖ Ensuring preparation of School Disaster Management Plans in the district.
 - ❖ Encouraging regular Mock Drill exercise in the Schools/Colleges.
- Preparing Schools/Colleges for considering shelter place during disaster

CHAPTER-VII

CRISIS MANAGEMENT PLAN OF DEPTTS

POLICE DEPTT.

This crisis management plan has been prepared with a prime objective to establish the framework for efficient of the activities to be performed by police to an emergency. The Plan is meant to ensure –

- Quick and effective performance of function.
- Easy reference for co-ordination of response action.

Being a key response organization (Police) in the district, it is vital that police must remain in a state of preparedness to ensure its general readiness to respond to a crisis situation.

THE ACTION PLAN: Hazard analysis of Sonitpur district indicates that is risk of earthquake and flood. In view of the hazard scenario in the district, the role of police mainly include.

- Evacuation of public from law lying areas on receipt of flood warning.
- Search, rescue and evacuation of people and providing all other assistance to the affected and injured people in case of occurrence of an earthquake.
- Supplement resource Home Guards and other security personnel and VDPs for search, rescuers and evacuation operations.
- Security of the property of affected people and maintenance of law and order in the district particularly in the effected area.
- Traffic management in the roads leading to the affected area and in the affected towns/ area.
- Quick dissemination of information.
- To ensure of essential commodity Act.
- Proper investigation of cases registered in connection with an emergency.
- Identification of all vulnerable pockets, places, building, market etc.

TASK:

- Sensitization of all the Police Personnel of the district through training / briefing.
- Organization of HG/ VDP and proper briefing to them.
- Search, rescue and evacuation of persons on receipt of warning for flood or occurrence of any disaster.
- First aid to the injured people in the absence of the medical team and immediate shifting of the injured persons to the nearest hospital by any means.
- Security to the property and maintenance of general law and order especially in the affected areas.
- Traffic management in the routes/areas leading to the affected areas.
- To ensure enforcement of essential commodity act.
- Investigation of the offices related to the emergency situation with proper concentration.
- In case of IED blast, bombs disposal squad would be kept in readiness and put into operation whenever needed.
- As the first responder police would rush to the site of the explosion immediately on getting the information and assess the situation and send information to the higher authority regarding casualties.
- During rescue operation, the injured persons be sent to the hospital. The dead body are to be segregated and all legal action to be taken.
- Call for re-enforcement for men, materials required for rescue operation.
- Updating the list of missing, injured and dead persons.
- Take video /photograph of the destruction of human life and property caused by disaster.
- Deployment Police personnel to be continued till the normalcy returns.
- The drive on tenant verification would be intensified.
- The SPOs and Home Guards would be utilized for keeping a watch on the parking places.
- Drive would launch to establish ownership of the commercial vehicles.
- A riverside security scheme would be chalked out and round the clock patrolling in the river Brahmaputra and regular checking of boats playing in the river would be ensured.
- A joint control room of all the forces would be set up for better coordination among various security agencies.

- Earmarking of areas where blast had taken place and special action plan of dividing such areas into zones and deployment of manpower and such areas are being specially addressed.
- Chemical and Biological Weapons are referred to as ‘The poor man’s Atomic Bomb’ Protection against some of the infections occurred by Chemical & Biological weapons can be achieved by advance immunization and other medical procedures.

RESOURCE AVAILABLE:

The Sonitpur district has a total 648 Nos. police personnel. Besides 2 Coys of CRPF and BSF are in the district for counter insurgency operation. 06 Coys 1 Pln 1 sec and 2 team of APR and 13 Nos of WPCs of APBN are also deployed in this district for law and order duties.

OPERATION CONTROL:

The search and rescue and of other actions team will function under the operation control of Supdt. Of Police. Supdt. Of Police and other senior officers of the district will deploy the Police personnel/HGs/VDPs and other volunteers for the evacuation and other functioning.

OPERATION COORDINATION:

The Supdt. Of Police and other senior officers of the district will instruct the PS/OP and other available police personnel for effective co-ordination with the officers and men of the other Deptts., organizations, establishments, NGOs etc. on the eve, during and after the emergency. VHF communication should be used for immediate dissemination of the information.

KEY CONTACT NUMBERS:

The name, address and telephone numbers (if available) of the key contract of the deptt. Circle officer, important persons of the villages, Gaonburhas, leading citizens should be available with each PS/OPs/Police Control/Reserve of the district.

ZONE:

For effective operation during an emergency the district has been divided into the following Zones and sectors.

- Tezpur Zone -Comprising Tezpur PS
- Chariduar Zone -Comprising Chariduar PS, Jamuguri PS and Rangapara PS
- Dhekiajuli Zone - Comprising Dhekiajuli PS, Missamari PS and Thelamara PS

EMERGENCY SQUAD (ORT):

All OC of PSs will form an Emergency Squad consisting at least 2(two) officers & 5(five) Constable for their respective PS to deal with any emergency situation immediately. The officers and police personnel detailed should remain in the PS compound so that they can move for emergency operation within a short notice. Briefing should be made to this team about their task to be performed during an emergency by the OC/CI and other senior officers frequently.

WIRELESS COMMUNICATION:

Dy. SP (c) / Inspector ©, Sonitpur, Tezpur will alert and arrange sufficient communication operation with PSs and arrange of any information about any emergency. They will ensure proper dissemination of message and presence of operators in all the district round the clock. The affected areas should be well linked with all the station during an emergency.

TRAFFIC MANAGEMENT:

I/C, Traffic Tezpur/ Dhekiajuli/Rangapara will alert all the traffic personnel in their respective PSs and arrange to engage them on receipt of any information about any emergency. They will identify all the roads to be used during an emergency with a view to minimize the traffic hazards and chalk out separate traffic arrangement plan to be adopted in case of any emergency.

ROLE OF RESERVE OFFICER:

The Reserve Officer, Police Reserve, Tezpur will keep at least 50 Police personnel in readiness to move within a short notice. He will sensitize the police personnel of the district through training/ briefing in consultation with the senior police officers. He will also keep ready equipments like live jackets, cane shield, lathies, helmets, gas party etc. for use at any moment. The RO will keep in contact with the Commandant, Home Guard for additional requirement of HG and place requisition to the Dist. Commandant, HG in consultation with senior Police Officer.

ROLE OF MTO:

The MTO, Tezpur will keep at least 10/15 numbers of heavy and light motor vehicle in readiness to move within a short notice during an emergency. He will also keep in contact with the officers concerned Deptts for emergency requirement of vehicles. He will arrange briefing to the drivers and other officers & men of his branch from time to time regarding the duties to be performed

during an emergency. The concerned petrol/diesel depot may be asked to remain open round the clock to avoid shortage of POL during an emergency.

ROLE OF CO, VDOs :

The CO, VDOs of the each Police Station will inform and alert all the VDPs under the PS and arrange to engage them on receipt of information about any emergency. Each CO, VDO will form an Emergency Operation Cell in consultation with the respective OC of the PS involving the VDP President, Secretary and members of the VDP with a view the VDP personnel in emergency operation without any delay and in a proper way. The cell formed with the VDPs should be briefed by the OsC and CO, VDOs in every monthly meeting of VDPs regarding their task to be performed during an emergency. The cell should be headed by CO, VDO himself and it should be made responsible for organizing VDP and to engage them in emergency operation without any delay. The available phone numbers of the members of the cell should be available with CO, VDO and the OsC concerned.

POLICE CONTROL ROOM:

The Police Control Room with Phone No. 03712-220125 and Mobile No:- 7086993898 and 6026901052. One G.O. will remain in-charge of the Police Control Room and will detail the officers and men already posted in Police Control Room round the clock and brief them from time to time. The Control Room will effectively collect, collate and disseminate information regarding to the emergency and other matters. Important information should be passed to DGP Control, ADGP (L&O), ADGP(SB), Guwahati, DIG(NR), Tezpur, DC, Sonitpur, Tezpur and to the undersigned and other senior Police Officers immediately. The in-charge of the control room will remain in contact with the officers of the concerned deptt. And collect and disseminate the information received without any delay.

List of Telephone Nos. of Police Deptt.

1.	Sri Sushanta Biswasarmah, APS, Superintendent of Police, Sonitpur, Tezpur.	96780-64004
2.	Mrs Madhurima Das, APS Addl. SP (HQ)	94355-15496
3	Mintu Boro, OC Tezpur	9435108249
4	K Teron, OC Rangapara	9401811248
5	Bhargav Borbora, OC Missamarai	7002502842
6	Raja Sarkar, OC Dhekiajuli	9954007987
7	Nitul Moni Das, OC Thelamara	9854523080
8	Dipu Bora, OC Chariduar	7399951183

FIRE SERVICES:-

In Sonitpur District, there are 4(four) fire service unit in Tezpur, Rangapara, Dhekiajuli, and Jamuguri. SDRF attaching only in Tezpur F&ESS which covers the entire Sonitpur district.

Tezpur F&ESS (P Deuri, SO). – 7002061376/ 03712-220101)

Rangapara F&ESS (K Jaharisa SO) Ph. No. – 9365767659)

Dhekiajuli F&ESS (B Talukdar SO) (Ph. No. –87210843031/ 03712- 244214)

Jamuguri F&ESS (Pallab Baruah SO) (Ph. No. – 6001946981)

TASK OF FIRE STATION OFFICERS :

All the station officer of Fire Station of this district will arrange to alert and engage the fire fighting man on receipt of any information about any emergency. They will keep ready all the fire tenders to move within a short notice. The station officers areas without any delay. They will also keep close contact with the senior officers and OsC of the PS for the operational works at the time of emergency.

APDCL:-

Introduction:- In case of Maintenance of Power in Tezpur Electrical Division, supply disaster management is two pronged

1. De-energisation of electrical networks and assets prior to occurrence of disaster like Flood, Cyclone etc
2. Restoration post disaster.

Disaster and Its Challenges : Power Sector is one of the most important infrastructure of the country, as growth of this sector is directly correlated with the economic growth of the country. Any disruption in Power Sector due to Crisis / Disaster creates hardship to the human beings, as every aspect of human life is directly or indirectly associated with the electricity.

Objectives : To evolve more proactive, holistic and integrated approach of strengthening disaster preparedness, mitigation and emergency response in event of disaster taking place.

Overview of the District & Department: General Manager used to look after the District.Tezpur Electrical Division, APDCL has four Sub divisions responsible for power supply in Tezpur Town and Suburb areas, Balipara&Rangapara.

Specific Disaster Measures: In case of receiving prior warning, power supply is de energised to save life and property. Post disaster assessment of damage is carried out followed by restoration of service after repairing.

Human Induced Disasters : Assessment of damage is carried out followed by restoration of service after repairing.

The Action Plan: De-energise through FMEs, Observe & Assess through technical staff & FME, Repair & energise through dept or contractual workers post disaster monitored by concerned FME & SDE.

Available Resources : Poles, conductors & transformers available at Central Store located at Depota, Tezpur.186 no's of employees are working under Tezpur Electrical Sub divisions.

M Dutta, AGM, APDCL, Sonitpur -7002731498

AGRICULTURAL DEPARTMENT

INTRODUCTION:

As occurrence of flood has become a regular feature, a contingency plan with different strategies is to be adopted to meet up the challenge. Hence,a plan has been proposed as per probable period of occurrence of flood in different phases in the district as indicated below

No. of phases	Probable period of occurrence of flood	Proposed Strategies to be adopted
Pre-Flood (1 st Phase)	Mid April to June	<ul style="list-style-type: none">• Buffer stocking of seeds.• Awareness & training
During-Flood (2 nd Phase)	July to Mid August	<ul style="list-style-type: none">• Raising of Community Nursery.• Distribution of excess seedlings available at farmers level to needy farmers through field staff.• Arrangement for nutrient feeding.• Distribution of Paddy and Pulse seeds(pre-Rabi).
Post-Flood (3 rd Phase)	Mid August to September	<ul style="list-style-type: none">• Distribution of paddy seeds and pulse seed (Pre-Rabi)• Distribution of Rabi seeds.• Plant protection measures.

- **STRATEGIES IN DETAIL :**

(a) **Buffer stocking of seeds:** It is proposed to have a buffer stock of paddy seeds in the sub-divisional head quarter for immediate utilization as relief to flood affected farmers. The paddy seeds (HYV/Local) will be of both short and long duration varieties.

(b) **Publicity & Awareness:** Meeting and training will be organized in the villages by the field staff to make the farmers aware about the ensuring flood. Farmers will be suggested to raise seeding in higher land and in community basis so that seedlings are not damaged by flood.

© **Distribution of excess seedling:** During 2nd phase of flood. It is proposed to arrange distribution of seedlings which might be available as surplus with farmers to the needy flood affected farmers.

(d) **Arrangement of nutrient feeding:** Paddy surviving the onslaught of flood can be revived by applying chemical fertilizers, such as, Urea and MOP @ 4 Kg & 3 Kg/Bigha respectively which will develop the plant health and thereby help in increasing the production.

(e) **Distribution of Pulse and Paddy seeds :** If the 2nd phase pf flood occurs within the stipulated period and if the paddy seedling cannot be transplanted after receding of flood, it is proposed to distribute seeds of short duration varieties of paddy, e.g., Luit, Kapili, BinaDhan -11 etc. to the flood affected farmers to compensate the loss to some extent. It is also proposed to distribute seeds of black gram to the flood affected farmers to compensate the loss.

(f) **Distribution of Rabi seeds:** If the 3rd phase of flood occurs within the stipulated period, it is proposed to go for cultivation of Rabi crops to compensate the loss due to flood in Kharif season.

(g) **Plant Protection Measures :** After recession of the flood water, the surviving crop might come under the attack of various pests which might result in severe damage of the crop. Therefore, it is proposed to provide chemicals for plant protection at 100% subsidy to the small and marginal farmers affected by flood.

(h) **Free Tractorisation:-** it is proposed to go for free tractorisation to the affected small & marginal farmers ,so that targeted area in Rabi season may be achieved in stipulated time and minimize the cost of cutivation.

(i) **Community Nursery:-** Raising of Sali seedling at community nursery is proposed to distribute seedling to the needy flood affected farmers.

LIST OF IMPORTANT PHONE NUMBERS OF DISTRICT OFFICIALS FOR DISSEMINATION OF FLOOD EARLY WARNING

Sl n o	Name of the Officers	Designation and Address	Telephone no	Email ID
1	Pankaj Saikia	SDAO	9435006845	daotez@gmail.com

PHE DEPARTMENT

Natural unforeseen calamities i.e. disaster like drought, storm, flood, earthquake etc. are the common occurrences in the State every year. These kinds of disaster have always wider impact on human life, livestock, property and assets created by individual and state. Aftermath the disaster among the basic needs for survival, safe drinking water and emergency sanitation always figures on top of the priority list along with food and shelter.

As Public Health Engineering Department is entrusted with the supply of safe drinking water to the people during disaster, it requires delivery of services on safe drinking water supply on war footing basis. Emergency sanitation is usually a common task and also delivered by PHE Department aftermath the disaster. PHE Department keep prepared its Divisions, Sub-Divisions and grass root level Officers and staffs for management and combating impacts of disaster, if any such unforeseen natural calamity takes place. Disaster like flood, storm, earth quake, landslide etc could result in wash-off/ damage of water supply assets created, thus resulting in disruption of supply of safe drinking water. Therefore proper management of drinking water supply to the affected people on an “immediate basis” is an essential requirement. Maintaining environmental sanitation and individual hygiene are also equally important to reduce/ eliminate chances of disease prevalence and outbreak of epidemics.

Objectives: The main objective of Disaster Management Plan is to minimize loss of human lives, livestock, social and community assets etc due to natural disaster. The objectives may precisely be expressed as:

i) To provide an efficient system for cooperation and collaboration with other Departments, Local Authorities, Agencies, NGOs and other organizations at District, Block Level.

ii) Ensure preparedness, response and relief at all levels.

iii) To ensure prompt and effective response to deliver the services during disasters, thereby to minimize casualties and enable quick recovery, restoration and rehabilitation of water supply.

Hazards and Vulnerability Scenario: Prevalent hazards in the state include flood, drought, earthquake etc. Severity of flood experienced in the past in the district. Generally damage to water supply schemes and spot sources is experienced. Works of restoration of water supply schemes and spot sources is carried out and disinfection of drinking water sources is carried extensively in flood affected villages. Hand Tube Wells are installed in relief camps and in affected villages to provide safe drinking water. Temporary low cost pit latrines are constructed in affected villages.

Main task of the Department: PHE Department is committed for safe and quality drinking water supply service to the communities. The Department is responsible for providing management and technical services while responding to natural calamities for restoration of damaged water supply infrastructure and sanitation requirements, including meeting up emergency drinking water needs to the affected people caused by natural disaster.

Preparedness (Pre-disaster, during disaster and post-disaster): Public Health Engineering Department maintains coordinating emergency operation with respect to deliver of safe water supply and emergency sanitation services including carrying out timely repairs of rural water supply schemes in the event of disaster. Proper inventory in terms of materials, spare parts and skilled human resources are as under:

- i) Proper inventory of materials, spare parts, bleaching powder etc both for PWSS and Spot sources.
- ii) Trained and skilled team for repairing and disinfection of PWSS and spot tube wells.
- iii) Proper action plan for repairing and re-sinking of tube wells, lowering of deep well pumps in drought, rising of platform in flood etc.
- iv) Action plan for new sinking of spot tube wells if and where necessary.
- v) Maintain proper inventory of Mobile Water Quality Testing Van including timely overhauling of the Units for keeping them in proper running condition.
- vi) To produce daily report on implementation of activities, assessment of impact etc and submits the same to District/ State Level Authority during disaster.

IEC & HRD activity on safe water and sanitation: WSSO is a dedicated unit under PHE Department which plans, organizes and implements IEC & HRD activities on safe water supply and sanitation including awareness generation among the communities. IEC & HRD is a routine activity of WSSO and carries out the same throughout the year at State, District and Block levels. In any natural disaster WSSO used to carry out IEC activity and awareness generation on safe water supply and sanitation. The programme usually implemented through distribution of leaflet, direct interaction with beneficiary groups/affected people, Poster shows, publicity through electronic media and printing media etc. WSSO always remain alert to generate awareness due to natural disaster whenever it occurs.

Water Quality Monitoring: In any natural disaster safe drinking water supply and emergency sanitation are most important activities for combating the impacts. Spread of communicable diseases are common at post disaster period and water quality monitoring and sanitation plays most crucial role for the prevention of spread of communicable diseases and to avoid occurrence of epidemic. As such PHE Department use to carry out comprehensive water quality monitoring through its laboratory network and take appropriate measures where necessary for ensuring safe water supply to the affected people. Field Testing Kits (FTKs) will also be used for prompt water quality monitoring and in remote areas.

Daily Reporting: In every disaster management daily reports are produced by PHE Divisions and reported to the District Level & State Level Committees and Disaster Management Department. Daily reports usually covers activities performed by concerned divisions including supply of water

pouches, disinfection, repairing, re-sinking and new sinking of spot Tube Wells, construction of latrines, awareness campaign etc. The same modalities will be followed in future occurrence of disaster, if any.

Conclusion: PHE Department looks after essential and emergency utility services like water supply to the community and all infrastructure including human resources are groomed to attend any sorts of emergency services in the field of water supply and emergency sanitation. Previous experience of PHE Department to manage and combat any natural disaster proved highly efficient and effective and based on such strong foothold it could be assured that PHE Department would deliver improved service in any kind of disaster if occurs , though the same is unwanted.

1. Details of the main Departmental Officials:-

- i) Chief Engineer (PHE), Water, Assam, Hengrabari, Guwahati-781036.
- ii) Chief Engineer (PHE), Sanitation, Assam, Hengrabari, Guwahati-781036.
- iii) Director, WSSO, PHED, Assam, Betkuchi, Guwahati-781035.

2. Functional Organization Structures at State, District & Local Levels:-

Chief Engineer (PHE), Water, Assam, Hengrabari, Guwahati-781036.
Chief Engineer (PHE), Sanitation, Assam, Hengrabari, Guwahati-781036.
Director, WSSO, PHED, Assam, Betkuchi, Guwahati-781035.
Additional Chief Engineer (PHE), North Assam Zone, Tezpur.
Superintending Engineer (PHE), Tezpur Circle, Tezpur.
Executive Engineer (PHE), Tezpur Division No, I, Tezpur.
Assistant Executive Engineer (PHE), Tezpur Sub-Division No, I, Tezpur.
Assistant Executive Engineer (PHE), Tezpur Sub-Division No, II, Tezpur.

3. Inventory of Departmental resources:-

- i) Truck = 1 no. Drinking water can be supplied to the affected people with the help of this truck through PVC water tank.
- ii) Chemical Packets = 2000 packets (used for disinfection of spot sources)
- iii) Jeep = 2 nos. Will be useful during disaster.
- iv) Total no. of Piped Water Supply Scheme = 207 nos. From which water can be supplied to the affected people. Most of the schemes are electrical driven. In view of the disaster 6-8 nos. Diesel driven pumping sets may be arranged for running the scheme during disaster.

Zonal Officer PHE Div I:

Sri M Das, Executive Engineer (PHE)
Tezpur Sub Division No.I., M: 9706010264

ZONE- II

Zonal Officer PHE Div II:

Sri Gautam Borah, Executive Engineer (PHE)
Dhekiajuli Sub Division No.II., M: 9854533520

Special decision making procedures and operating procedures for disaster situation: Public Health Engineering Department has constituted DWSM at all Districts. Executive Engineer of PHED being the Member Secretary of DWSM will function as nodal officer under the supervision of District Disaster Management Authority (DDMA) headed by District Magistrate, to carry out management and combating services related to water supply and emergency sanitation.

Departmental budget provision for disaster management related activities: Not yet finalized.

Standard Operating Procedures (SOP): PHE Department follows Standard Operating Procedures (SOP) of MDWS of GoI in terms of preparedness, preparation of Action Plan, management, coordination, implementation and monitoring of disaster mitigation activities for water supply and emergency sanitation.

Updated important contact numbers of the support functionaries, officers, line Deptts and any other important telephone numbers: Provided at Sl. No. 4 above.

Departmental Standard Operating Procedures (SOPs):

PHE Department follows Standard Operating Procedures (SOPs) of MDWS of GOI in terms of preparedness, preparation of Action Plan, management, coordination, implementation and monitoring of disaster mitigation activities for water supply and emergency sanitation.

SOCIAL WELFARE DEPARTMENT

Action taken plan regarding disasters like flood, earthquake, storm etc under Social Welfare department for Sonitpur and Biswanath district.

1. Any damage occurred due to above mentioned disaster which affect AWC must be reported to DDMA immediately by uploading one or two affected parts photograph in the official group. Moreover all kind of damage report should be submitted to the Circle Officer within 24hrs. After that damages should be jointly verified by Department & Revenue Officials for further necessary action.
2. Concerning CDPO is directed to prepare disaster affected AWC report along with damage parts photograph, name of AWC, number of AWC for onward submission to Directorate of Social Welfare for further necessary action.
3. The project wise concerning CDPO is the nodal officer at the time of any kind of disaster.
4. Concerning CDPO have to prepare the circle wise list of supervisors' name along with contact number for onward submission to DDMA within one week from receipt of this action plan through Whatsapp and copy forwarded to DSWO for necessary action.
5. Concerning CDPO have to prepare all AWW & AWH list along with contact number for onward submission to DDMA within one week from receipt of this action plan through Whatsapp and copy forwarded to DSWO for necessary action.
6. CDPOs are directed to instruct their supervisors, AWW & AWH to switch on their mobile phone so that they can give the updated report and get updated information from Disaster Department/ Control room time to time.
7. During disaster the circle supervisor must visit their relief camps to monitor whether the beneficiaries under social welfare department get their ICDS services from AWW & AWH without any difficulty.
8. The babies must get baby food like milk, lactogen etc without any shortage.
9. The children upto 6years must be provided with HCM as per Govt. menu and the severely mal nourished children must get double ration at this time to reduce further mal nourishment.
10. The AWW must take weight of every beneficiary and must enter in their growth chart on daily basis with plotting and graphing fully so that they can find out the health status of every beneficiary from growth chart. These services have to be provided in the relief camp as well as in the beneficiary's house.
11. The AWW must inform ASHA & ANM, the health status of the beneficiaries regularly.
12. CDPOs must submit contingency SNP fund requirement to Directorate of Social Welfare directly.
13. Supervisor during their visit in relief camp have to give counseling to each and every beneficiary for mental boost up during any kind of disaster.
14. Before starting of flood season, the supervisors under their circle must prepare and submit the list of pregnant women enrolled along with name in their circle as per survey register and accordingly they have to prepare list of pregnant women mentioning their expected date of delivery (EDD) and after counter signature from CDPO concerned projectwise, it must be submitted to Health Department for Mobile Medical Unit service for delivery purpose at the time of flood. List should be submitted to

DDMA within one week from receipt of this action plan through Whatsapp and copy forwarded to DSWO for necessary action.

15. The most vital services at disaster moment are, supervisors have to also prepare the Person with Disability list with name, age, sex, type of disability as per survey register of their circle so that PWDs are not deprived from the services under SW department. List should be submitted to DDMA within one week from receipt of this action plan through Whatsapp and copy forwarded to DSWO for necessary action.
16. Supervisor must keep one wheel chair in each relief camp for PWD.
17. The AWW must do the Home visit during disaster period so that she is updated about her area.
18. The supervisors must maintain a separate register for each relief camp about number of beneficiaries taking shelter in the respective camps, name of beneficiary, age, sex, guardian name, falling under particular AWC area, AWW & AWH name, sector, supervisor's name, daily updated remark and their signature.
19. The DCPU of the district must monitor the data on regular basis so that no children gets trafficked by traffickers and not a single children be sexually abused during this period.
20. The social worker & counselor under DCPU also have to visit and counsel the respective camps every alternate day along with concerned DCPO.
21. Village level Child Protection Committee (VLCPC) should remain in constant touch with DCPU during disaster.
22. The CDPO must visit the relief camps every alternate day as nodal officer to monitor the overall scenario of relief camp and keep updating it to DDMA.
23. For Sonitpur district, Smt. Rubi kalita is the nodal officer of Tezpur Urban & Gabhoru ICDS Projects, Smt. Purnima Hazarika is the nodal officer of Balipara ICDS Project, Smt. Mina Chayengiya is the nodal officer of Rangapara ICDS Project, Smt. Rupa Bora is the nodal officer of Dhekiajuli, Borchola & Bihaguri ICDS Projects, Sri Krishna Chetri is the nodal officer of Naduar ICDS Project during any kind of disaster. Their contact numbers are provided below.
24. For Biswanath district, Sri Krishna Chetri is the nodal officer of Sootea, Sakomatha, Behali, Baghmara & Biswanath ICDS Projects during any kind of disaster. Smt. Sharmistha Neog is the nodal officer of Chaiduar & Pub Chaiduar ICDS Projects during any kind of disaster. Their contact numbers are given below.

**Contact number of Nodal Officer under Sonitpur district
i/c DSWO- Barsha Talukdar, ACS, Asstt Commissioner ,7678590180**

EDUCATION DEPARTMENT

School Disaster Management :-

Disaster management is how we deal with the safety of school children, Protection of school properties etc. during a particular disaster. It is the process of how we prepare our resources respond to the emergencies and learn from the effects of major failures. The combination of hazards, vulnerability and inability to reduce the potential negative consequences of risk results in disaster at school. In general we have to protect our school children from disaster like earthquake, flood, storm and fire etc.

. There are four phases in emergency management in school:- **Mitigation, Preparedness, Response, and Recovery** by involving our teachers and also involving local public NGO's etc. during disaster..

The Education Department of Sonitpur District is scattered from Kusumtola (Naduar Block) the eastern part of the district to Sirajuli to the West and from the foot hills of Arunachal Pradesh in Northern range to the shore of river Brahmaputra in Southern part enfolding Plains, Forests, Tea Gardens and Char areas. There are 1113 numbers of educational institutions under Elementary Education Department in Sonitpur district.

Elementary Schools are controlled by District Elementary Education Officer, Sonitpur under the administrative control of Govt. of Assam.

Role to be played by teachers / Non teaching staffs of elementary schools :

(1) During Pre-disaster :-

- (i) Collection of data like Total No of School with address. Total No Staff and Students.
- (ii) Collection of data about school and its location with No. of rooms in the school, site map, school map etc.
- (iii) To identify hazardous / vulnerable schools by an Expert Committee.
- (iv) To conduct awareness activity among students by Disaster Management Team in each school.
- (v) Organisation of evacuation mock drills in schools for various hazards/ emergencies.
- (vi) Hanging a list of important functionaries (Police, Fire Service, Medical) with their phone number required in emergencies at a suitable place in each school.
- (vii) Constitution of different cells in each school for Rescue operation in emergencies like – Medical Cell, Fire safety cell, Logistic Cell, Co-ordination Cell etc.
- (viii) Conduct training by Disaster Management Team for immediate response on occurrence of Earthquake, Fire, Floods etc.
- (ix) Removal of fire catching material big trees from the vicinity of school building / premises.

(2) During the Disaster :-

- (i) Activation of Resource operation team for evacuation of students and vulnerable school properties to safer place.
- (ii) Call for emergency assistance from Police, Medical, Fire service etc. departments.
- (iii) Teachers / Non-teaching staffs are to be engaged in relief and rehabilitation works.
- (iv) Open all emergency exits of schools.
- (v) Teachers will extend academic and moral support (Psychological support) to the students who will stay at relief camp / temporary shelter.

(3) During Post Disaster :-

- (i) Spare suitable school building situated in comparatively upland areas for relief camp/ temporary shelter.
- (ii) Engagement of teaching , Non-teaching staffs of the school for relief works.
- (iii) Spraying of Disinfectants in the school building specially after flood.

Prevention Activities

Generating awareness on Disaster among Teachers & Students through different activities in the schools/colleges.

Ensuring regular participation of teachers on Disaster Management Trainings.

Ensuring preparation of School Disaster Management Plans in the district.

Encouraging regular Mock Drill exercise in the Schools.

Preparing Schools for considering shelter place during disaster

Conclusion:-

Officers, Head masters and other employees will discharge their duties in emergencies under the supervision of District Elementary Education Officer, Sonitpur, Tezpur and help and co-operation from the Medical, Police, Fire, PHE Departments and Volunteer organisation of the locality of disaster will be utilised as and when required to minimise the effect of disaster at schools.

IS & DEEO, Sonitpur- Sri Prabhat Das -8011201690

IRRIGATION DEPARTMENT :

- An irrigation scheme can be made fully redundant by the effects of a disaster. In the case of flood the head work may be hit severely, there may be heavy siltation on the floors of the head work and canal system. The deep/shallow tube well irrigation scheme are also fully damaged by flood because the borings may get clogged by the suspended materials carried by the flood water. Thus the huge loss may occur due to a natural disaster. The losses may be evaluated after the disaster disappears.
- During draught, depletion of water table makes the shallow tube wells none functional resulting in scarcity of irrigation and drinking water. Irrigation department has to undertake mitigation measures like deepening of wells and also pumping of water through portable pumps from the surface sources like pond, beel etc. Damage of crops due to drought is a major problem which may result in starvation and famine.

Pre Disaster (Awareness, training and capacity building): The department undertakes training activities and capacity building measures to the field level functionaries at various levels. The training programs are conducted and sponsored by the Govt. of India time to time as a part of their routine activities under annual action calendar. A few training programs are identified under the irrigation sector with an object to create awareness and enhance capacity building. These activities define the role of the field level functionaries in operation and maintenance of the assets. Peoples participation are also sought by involving the N.G.O.s in the training and awareness programs. Programs are also held at GP, Block, district and state levels involving the departmental personnel and N.G.O./beneficiaries. Planning for the disaster preparedness and mitigation is made division/district level in convergence with the district administration. The status of the irrigation infrastructures are surveyed by the Executive Engineer and his team of engineers at pre - disaster stages and all the possible repair and strengthening works are taken up. As the monsoon season begins, instructions are passed to the Sub-Divisions and field level functionaries for taking flood preparedness and regulation of gates in the case of flow irrigation schemes and raising of bored pipes in the case of shallow/deep tube wells.

During Disaster (Rescue, relief, essential services and others): The role and responsibilities of the departmental response team at district level are furnished below. Main task of the department at district levels during any emergency situations (disaster) is to ensure

- Regulation of the gates so that the flood water easily passes downstream of the canal.
- De-activation of the electrical installation.
- Shifting of the portable assets to a safe place.
- Help the district administration in relief and rehabilitation.
- Observe the flood and take immediate measures for the safety of the lives and properties. The central Govt. has issued standard operating procedure (S.O.P.) to tackle the emergency situations for different levels. Roles and responsibilities at state, block/GP level of different departmental functionaries are furnished below.

Post Disaster (Repair of departmental infrastructure, restoration of departmental services and others): The damages caused to the irrigation infrastructure are reported to the district administration and DDMA and with the approval of it, the proposals are submitted to SDMA for funding. As the funds are sanctioned, necessary repair and restorative work are taken up. The inter-ministerial wing of the Govt. of India conducts inspection and review of the damages caused due to disaster. Technical support for repair of the irrigation infrastructure are made by the department at the state level.

Phase wise description of the departmental responsibilities.

(a) **Pre-disaster** – technicians are trained for repair and restoration of the electrical and mechanical installations. In the case of drought or drought like situation, a detailed contingency plan is worked out in consultation with the field level functionaries of the agriculture department to make use of the mobile hand pumps for exploiting the available surface and ground water sources. Necessary training in this regard are given to the field level officers and staff of the department. The Water User Association are also taken into confidence in the planning process so that the plan works effectively in the case of drought. As the natural disaster in any forms cannot be prevented, the effects of it may be minimized if cares are taken and sufficient awareness are made amongst the public. Actions in this regard are already being taken by the DDMA/SDMA/NGOs etc.

(b) **During the disaster-** District Nodal Officer/District Control room will remain in contact with DDMA/Nodal agencies for early warning of the disaster. On receiving the disaster alerts, District Nodal Officers will be informed through phone, e-mail and web based SMS alerts. District level Nodal Officers will initiate action as per Action Plan and instruction of the District Administration.

On receipt of alerts from state/district level the concerned officials will activate the response team and mobilize resources immediately for relief and rehabilitation work. The activities at district/local level are summarized and reported in the draft SOP. The objective of having trigger mechanism for natural disaster is to have suo-moto activation mechanism for spontaneous response to set in motion the command, control and management of the situation. The district engineer will prepare a list of engineering personnel of different categories already available in the district and a number of supporting staff in the case of outbreak of any disaster. Such list may be forwarded to the

departmental authority and DDMA. This list will form the incident response team (IRT) at the field level. On receipt of disaster warning from the DDMA/District Administration, the District Engineer will

- To Alert subordinate officers and staff for floods.
- To Check vehicles, equipment, stores etc.
- To Draw up tentative program of action.
- To Keep close touch with the district administration.
- To Visit the affected areas immediately with the IRTs.
- Requisition of additional staff if required through S.E's or Additional Chief Engineers.

The field level officials (AE/JE) will report to the nodal officers at block level (AEE) who will report to the concerned BDO/Circle Officer and District Nodal Officer (SE/EE). The District Nodal Officer will report to the State Nodal Officer (CE) and the District Commissioner. During the disasters especially the flood, the control gates in the head works are kept open and constant vigil is maintained so that the flood water has the least effect on the lives and properties. The field level functionaries may be deployed for the relief and rescue operations as and when the district administration requires their services.

(c) Post-disaster- The critical zones of the irrigation projects vulnerable to the flood or other natural havoc are identified and long term permanent measures are taken up for its re-enforcement and improvement. A recovery plan is formulated for the repair of damaged infrastructures. The district Engineer will

- Prepare a detailed estimation of the damage and submit the estimate for approval of DDMA/SDMA.
- After sanction by SDMA, repair and restorative work are taken up.
- Arrange for awareness program for extension of the benefits of the scheme from the restored infrastructure.

Operation Coordination

The irrigation department is mainly responsible for supply of water to the crop fields of the farmers during Kharif, Rabi and pre-kharif season of the year. Therefore, the department undertakes the responsibility of creation and operation as well as maintenance of irrigation infra structures in the state. The Tezpur Division (Irrigation) Tezpur is responsible for creation of irrigation facilities in all the civil blocks of Gabharu, Bihaguri, Dhekiajuli, Borsola, Rangapara, Balipara, Na-duar blocks of the districts. The Division therefore works on integrated approach with the agriculture department of the district. It regularly coordinates with the local district administration in the matter of progress and delivery of services to the public.

Earlier the role of the irrigation department in disaster management was confined to help the district administration in the relief and rehabilitation of the flood affected. With the expansion of the activities, the department has now redefined its role and stressed on pre-disaster preparedness. The irrigation department undertakes different measures at local, district and state level for transmission of knowledge to field level functionaries about the roles and duties during pre-disaster, post disaster and also during the disasters.

The irrigation assets are controlled and so operated in all the three stages in such a manner that the effects of the disasters are minimum. The public at large should always be protected by extending possible helps and services. The department always keeps in mind that the flood water smoothly passes down the canals at lower levels, therefore all the necessary measures are taken accordingly. Very often, the field level functionaries are deputed to the district administration for the rescue, relief and other essential services during all the stages of the disasters.

Key Contact Number

All important contact numbers are already indicated below

Quick Response Team (QRT)

At District level:

Sl no	Designation	QRT position
1	Executive Engineer, Tezpur Division	Designated Nodal Officer
2	Executive Engineer, Tezpur Mechanical Division	Alternate Nodal Officer
3	Executive Engineer, Tezpur Electrical Division	Alternate Nodal Officer
4	Asstt. Executive Engineer (TC)	Alternate Nodal Officer

5	Asstt. Executive Engineer (Tezpur)	Alternate Nodal Officer
6	Asstt. Executive Engineer (Dhekiajuli)	Alternate Nodal Officer
7	Asstt. Executive Engineer, Tezpur (Electrical)	Alternate Nodal Officer
8	Asstt. Executive Engineer, Tezpur (Mechanical)	Alternate Nodal Officer
9	All sectional Officers	Rescue and Response

At Section Level:

Sl no	Designation	IRT Position
1	Asstt. Executive Engineer	Responsible Sectional Officer
2	Sectional Officers	Planning Officer
3	Sectional Asstt, Khalashi, M.R Lab	Rescue and Response (Operation Section)
4	WUA, FMC members, NGO	Rescue and Response (Operation Section)

Measures for Recovery & Rehabilitation.

After every disaster, assessment of damages is made by the Sectional Officer in consultation with the Asstt. Executive Engineer at the Sub-divisional Level and later verified by the Executive Engineer and accordingly, estimate is prepared and submitted under SDRF head, and repairing of damaged are done as soon as possible to bring the normalcy back.

Sl No.	Designation of post Hold	Name of Officer	Phone No.
1.	E.E.Tezpur Circle(Irrigation)Tezpur	Sri A.N Peters	8638337751

TEZPUR MUNICIPAL BOARD:-
TMB Chairman -P. Bhattacharya (9435080593)
TMB Executive Officer P Borah, ACS, ADC (8638020128)

DETAILS OF KEY CONTACT NUMBERS

SI No	Name	Designation	Contact Number
1	Mr Bijit Katakee	Asstt Engineer	8638720966
2	Mr Rantu Hazarika	Jr Engineer	9859813377
3	Mr Hemen Patangia	Asstt Engineer	9954060043
4	Mr Ankur Nath	Asstt Engineer	9954061631
5	Miss Anjuma Mahela	CPO,SBM(U)	9706789880
6	Mr Krishna Kanta Pandey	Conservancy Inspector	9957239240

DETAILS OF OPERATION CO-ORDINATION

SI No	Name	Designation	Contact Number
	Bijit Katakee	stt Engineer	88720966
	Rantu Hazarika	Engineer	59813377
	ss Anjuma Mahela	O,SBM(U)	06789880
	. Krishna Kanta Pandey	nservancy Inspector	57239240
	Jugajit Patowary	itary Inspector	02749644
	Sajib Khan	x Collector	57761170
	.Raja Hussain	pharar	06429559
	hter Ahmed	phorar	54877074
	njyoti Baishya	phorar	76852668
	up Deka	iver	57239240
	san Deka	iver	
	noy Kr Nath	iver	
	agen Rajkhowa	iver	

DETAILS OF EXISTING AVAILABLE RESOURCES

SI No	Vehicles	Nos Available
	actor	
	uck	
	ater Tractor	
	mper	
	pper	
	mpactor	
	ader	
	y Jack	
	B	
	arse(Swarga Rath)	

DETAILS OF EXISTING AVAILABLE RESOURCES

Building	1	Hem Baruah Hall
	2	Night Shelter
	3	Tezpur Municipal Building
Land	1	Solid Waste Mangement Plant
	2	Tol Klaibari, Near DIG Office
	3	Lake Road
	4	Dhubipukhuri Parking
	5	Hatipilkhana
	6	Diary Firm

QUICK RESPONSE TEAM

SI No	Name	Designation	Contact Number
1	Mr Bijit Katakee	Asstt Engineer	8638720966
2	Mr Rantu Hazarika	Jr Engineer	9859813377
3	Miss Anjuma Mahela	CPO,SBM(U)	9706789880
4	Mr Krishna Kanta Pandey	Conservancy Inspector	9957239240
5	Mr Jugajit Patowary	Sanitary Inspector	7002749644
6	Mr Sajib Khan	Tax Collector	9957761170
7	Mr Raja Hussain	Moharar	9706429559
8	Akter Ahmed	Mohorar	9954877074
9	Himjyoti Baishya	Mohorar	7576852668

CHAPTER–VIII
STANDARD OPERATING PROCEDURES(SOPS):

Early Warning Measures by Water Resources Deptt: (EE, WR Deptt.)

Pre-Disaster	During-Disaster	Post-Disaster
<p>1) Visit to generally flood affected areas and classify the different areas and localities of the district on the basis of vulnerability.</p> <p>2) Re-prep are and update the map if there be any change in classification of areas shown in the map prepared for generally flood affected areas and location of flood protection structures.</p> <p>3) Digging of link drains and other drains to prevent water congestion in localized depressions.</p> <p>4) Construction of bunds or repair to bunds to protect agricultural lands against floods.</p> <p>5) Prepare detailed plans and estimates for works as per requirement.</p> <p>6) Render necessary technical assistance to the District Administration in execution of works.</p> <p>7) Prepare tentative list of flood control personnel for flood fighting, patrolling on embankments, dykes and other flood protection structures.</p> <p>8) Arrange tools & equipments and other flood fighting articles and store in suitable places.</p> <p>9) Arrange materials for erecting temporary sheds at the worksites for the workers and keep all departmental vehicles, boats and launches in fit-for-operation condition.</p> <p>10) Complete short-term emergent flood protection measures such as drains, closing of breaches, construction of retirement bunds, anti-erosion measures etc.</p> <p>11) Other measures as per ARM-1976.</p>	<p>1) Follow the flood warning system as per ARM-1976.</p> <p>2) Start vigorous patrolling along embankments, dykes and other flood protection structures as soon as the river reaches one metre of the danger level.</p> <p>3) Keep close touch with the District Administration.</p> <p>4) Examine physical conditions of the embankments, dykes and ensure any leakage, seepage are promptly attended to.</p> <p>5) Take protective measures without loss of time in case of any sign of breach.</p> <p>6) Digging of link drains and other drains to drain outstanding floodwater after floodwater recedes.</p> <p>7) Finalize and start labour-oriented departmental works for test-relief in consultation with the District Administration.</p> <p>8) Other measures as per ARM-1976.</p>	<p>1) Restore tools, equipments, vehicles and other stores.</p> <p>2) Collect materials, vehicles etc. lent to the District Administration.</p> <p>3) Repair and replace damaged tools and equipments.</p> <p>4) Other measures as per ARM-</p>

Details of WRD officers overseeing Dykes / Embankments for 2022-23:

Sl	Name of Officers	Designation	Contact No	Dykes/Embankment to be overseen
1	BharatenduBepari	JE	8724809949	Gabharu
2	BharatenduBepari	JE	8724809949	Belsiri
3	Mohan ChKhaklari	AE	8638461980	Depota
4	Bishnu Ram Medhi	AE	8636321532	Balipara& its adjoining area.

Water & Sanitation Measures by Public Health Eng Department: (EE, PHED)

Pre-Disaster	During-Disaster	Post-Disaster
<ol style="list-style-type: none"> 1) Visit to generally flood affected areas by 30th April. 2) Assess measures likely to require for safe water supply in those areas. 3) Prepare list of engineering personnel of different categories already available and the number of additional hands that may be required in each area. 4) Prepare list of engineering personnel of different categories who can be withdrawn from their places of work and their services utilized for emergency relief work. 5) Arrange for mobilizing at short notice two PHE teams at the district HQ to rush them for emergency relief work. 6) Ensure adequate stock of equipment and materials for sinking tube well, ring, well, water reservation etc. in the relief camps and other places in the affected areas. 7) Camp materials and other stores for workers and keep them in appropriate places. 8) Keep the departmental vehicles in good running, condition. 9) Other measures per ARM- 1976. 	<ol style="list-style-type: none"> 1) Alert sub-ordinate officers and staff for floods on receipt of warning. 2) Check vehicles, equipment/ stores etc. and draw up tentative programme of action. 3) Visit the affected areas immediately along with one PHE team and start water supply measures. 4) Assess extent of water supply measures required and deploy necessary staff. 5) Constantly visit the flood affected areas and ensure adequate safe water supply measures. 6) Other measures as per ARM-1976. 	<ol style="list-style-type: none"> 1) Restore tools & equipment, stores etc. 2) Repair or replace damaged tools and equipment. 3) Other measures as per ARM-19

First Aid and Health Measures by Health Department: (JDHS)

Pre-Disaster	During-Disaster	Post-Disaster
<ol style="list-style-type: none"> 1) Visit to the generally flood affected areas on the basis of vulnerability. 2) Prepare a list of hospitals, PHCs, CHCs, dispensaries and other institutions located in the area. 3) Prepare list of doctors and para-medical staff already available in each of the areas and the number of additional hands of each category that may be required in each of the areas in case of acute floods. 4) Prepare list of doctors and para-medical staffs of different category who can be withdrawn from their places of work and their services utilized for emergency relief work. 5) Ensure that adequate stock of medicines, vaccines and disinfectants likely to be necessary are kept at the district and sub-divisional headquarters. 6) Keep ready materials for augmenting the hospital beds by at least 10 in case of necessity and opening one camp dispensary for each of the very vulnerable areas. 7) Arrange for mobilizing at short notice two medical relief teams at the district HQ so as to rush them for relief work. 8) Prepare a detailed plan for utilizing the doctors and other voluntary organizations in the district if so required. 	<ol style="list-style-type: none"> 1) Alert all doctors and para-medical staff on receipt of warning. 2) Check personnel, equipment and medical stores. 3) Arrange for necessary vehicles, ambulances in consultation with the district administration. 4) Immediately visit the affected areas along with one medical relief team. 5) Start measures for health relief in an institution located conveniently in the affected area. 6) Make immediate arrangements to open additional camp dispensaries, if necessary. 7) Decide immediately on isolation of certain patients, if necessary and arrange for isolation wards. 8) Utilize the services of Red Cross and other VOs. 9) Frequently visit the flood 	<ol style="list-style-type: none"> 1) Restore equipment and stores. 2) Repair or replace damaged equipments. 3) Arrange for disposal of unutilized medicines and disinfectants. 4) Other measures as per ARM-1976.

9) Take measures for prevention of epidemic and arrange vaccinations against small pox, cholera, typhoid etc. of the people in these areas. 10) Other measures as per ARM-1976.	affected areas and ensure effectiveness of health measures. 10) Other measures as per ARM-1976.	
--	--	--

Agricultural Measures by Agriculture Department: (DAO)

Pre-Disaster	During-Disaster	Post-Disaster
1) Undertake extension measures relating to the latest result of research available from AAU etc. on already released varieties including flood tolerant varieties and other cultural practices for agriculture in the affected areas. 2) Advise the dates after which sowing, transplanting should not be under taken and advise on suitable cropping patterns. 3) Assessment of the acreage under crops and number of cultivators to be affected in each of the areas. 4) Prepare block-wise agricultural maps showing areas under different crops in the generally flood affected areas. 5) Assess requirement of seeds, seedlings, manures etc. for grants, tools and plants for emergency relief works. 6) Make arrangements for raising seedlings in specific government agricultural farms, nurseries etc. 7) Other measures as per ARM-1976.	1) Alert all sub-ordinate officers and staff on receipt of warning. 2) Check stock of seeds, manures, implements etc. and make arrangements for raising seedlings. 3) Draw a tentative programme for emergency relief works. 4) Arrange distribution of agricultural inputs in consultation with the district administration. 5) Render technical guidance to the needy cultivators for salvage and protection of surviving crops and raising of such varieties of crops as may be suitable during the season or in the next crop season. 6) Arrange for spraying of pesticides wherever necessary. 7) Constantly visit the affected areas to ensure effectiveness of agricultural relief and rehabilitation measures. 8) Other measures as per ARM-1976.	1) Restore the tools and plants. 2) Repair the damaged tools and plants 3) Dispose off undistributed seeds and manures etc., which cannot be kept for use beyond a particular crop season. 4) Other measures as per ARM-1976.

Warning Dissemination by Publicity Department: (DIPRO)

Pre-Disaster	During-Disaster	Post-Disaster
1) Visit to generally flood affected areas by 30 th April. 2) Make an assessment of the publicity requirements of the compact zones (depending on extent of vulnerability) in the district. 3) Make a list of requirement of staff for deployment of publicity units in the zones for publicity works. 4) Keep the departmental vehicles in good running condition for	1) Alert the staff for floods on receipt of warning and maintain close contact with the district administration. 2) Check for personnel and equipment and arrange publicity through available means regarding flood warning and instructions for evacuation etc. if necessary. 3) Immediately visit the flood affected areas and ascertain publicity requirements.	1) Restore equipment etc. and take necessary steps for repair or replacement of damaged tools and equipment. 2) Arrange for publicity materials in consultation with concerned departments regarding matters of health, sanitation, cattle epidemic etc. 3) Arrange for mobilizing at least four self supporting publicity units for the affected areas. 4) Arrange for photography and

publicity works. 5) Keep close liaison with the district administration and all concerned heads of departments for giving advance publicity. 6) Ensure that facilities for press communications remain undisturbed during disaster season. 7) Utilize the Police radio channel for transmission of urgent and important press messages whenever necessary. 8) Maintain close liaison with the local press and all media heads etc. stationed in the district. 9) Other measures as per ARM-1976.	4) Deploy fully equipped publicity units in the affected areas. 5) Install PA systems in the evacuation/relief centers as may be required by the district administration. 6) Issue press messages by all available means timely and regularly to the AIR, newspapers etc. 7) Frequently visit flood affected areas to ensure effectiveness of the publicity measures. 8) Other measures as per ARM-1976.	news reel coverage of flood situation wherever necessary. 5) Other measures as per ARM-1976.
---	--	---

Veterinary Measures by A.H. & Veterinary Department: (DVO)

Pre-Disaster	During-Disaster	Post-Disaster
1) Visit to generally flood affected areas by 30 th April. 2) Assess requirement of veterinary measures to be taken in affected areas and arrange for VAS, VFA and other staff, equipment, medicines, Vaccines, disinfectants etc., materials for opening first aid centers and camp dispensaries. 3) Locate suitable high places for sheltering livestock. 4) Mobilize two or more veterinary teams at the district HQ for emergency relief work. 5) Keep at prescribed scales or essential equipment, medicines, vaccines, disinfectants in every hospital, dispensary, first aid center in the affected areas. 6) Arrange for fodder from livestock fodder farms or from other sources. 7) Arrange for prevention of wide spread disease in epidemic form amongst animals. 8) Assist the district administration in arranging with local traders for supplying animal feed at reasonable price if require. 9) Prepare veterinary map showing hospital, dispensaries, first aid center, AI sub centers and cattle population covered by each of these institutions. 10) Arrange for short duration training course in veterinary medical care and prevention of epidemic among animals for staffs. 11) Arrange for sufficient IEC materials for public awareness. 12) Other measures as per ARM-1976.	1) Alert the subordinate Officers and field staff on receipt of warning. 2) Check and arrange personnel, stores, equipment, vehicles etc. and draw up tentative programme of emergency relief works. 3) Visit the flood affected areas immediately with a veterinary relief team and start relief measures. 4) Arrange with the help of district administration shifting of livestock to suitable high grounds.	

Counselling Measures by Social Welfare Department: (DSWO)

During any disaster situation, the weakest and the neglected viz., children, old and infirm, handicapped and expectant/nursing mothers suffer most. The community has a special responsibility for protecting them. The Social Welfare department is entrusted with this responsibility.

Pre-Disaster	During and Post-Disaster
<ul style="list-style-type: none">• Visit to generally flood affected areas by 30th April. <ol style="list-style-type: none">2) Make arrangement for mobile units of maternity and child welfare centers wherever necessary.3) Draw up nutrition programme for the children below 6 years and expectant/ nursing mothers in disaster prone areas.4) Make arrangements for taking care in the relief centers of orphans, infirm and destitutes.5) Assess requirement and arrange for milk powder, baby food etc.6) Make a list of facilities of voluntary social welfare organizations located in the district.7) Make list of personnel for rendering services in the relief centers.8) Other measures as per ARM-1976.	<ol style="list-style-type: none">1) Alert personnel for floods on receipt of warning and kept constant touch with the district administration.2) Ensure that orphans, infirm and destitutes accommodated in the relief/ evacuation centers are properly taken care of.3) Shift the destitutes to destitute homes wherever necessary.4) Arrange for milk powder, baby food etc. as per nutrition programme.5) Other measures as per ARM- 1976.

POINTS FOR CONTINUOUS PLANNING, INNOVATIVE THINKING & IMPLEMENTATION

1. All developmental plans approved by state / district authorities are considered from disaster mitigation angle.
2. Continuous planning & execution of plans for providing sustainable livelihood for most vulnerable communities.
3. Implementation of the coastal eco system management is continuously monitored & all violations checked.
4. Alternate safe housing technology along with rainwater harvesting structures is constantly encouraged & mainstreamed for long-term vulnerability reduction.
5. Continuous Awareness campaign & encouragement for Disaster proof Habitat planning at community level including shifting from low lying areas to safe raised grounds.(with some incentives if feasible).
6. Disaster Management including first-aid & rescue & evacuation as a compulsory part of school, college, educational institutions (both techno-tech) curriculum starting from primary level.
7. Equipping each PHC/CHC/ hospitals to provide training in first-aid round the year & making it compulsory for all citizens to learn first –aid. (Test on first-aid compulsory for any entrance exam including entry into +2 level college/school, as part of test for driving license for two wheeler upwards etc)
8. One centre school/college in each GP, two at block & four at district equipped to provide training in rescue & evacuation round the year.

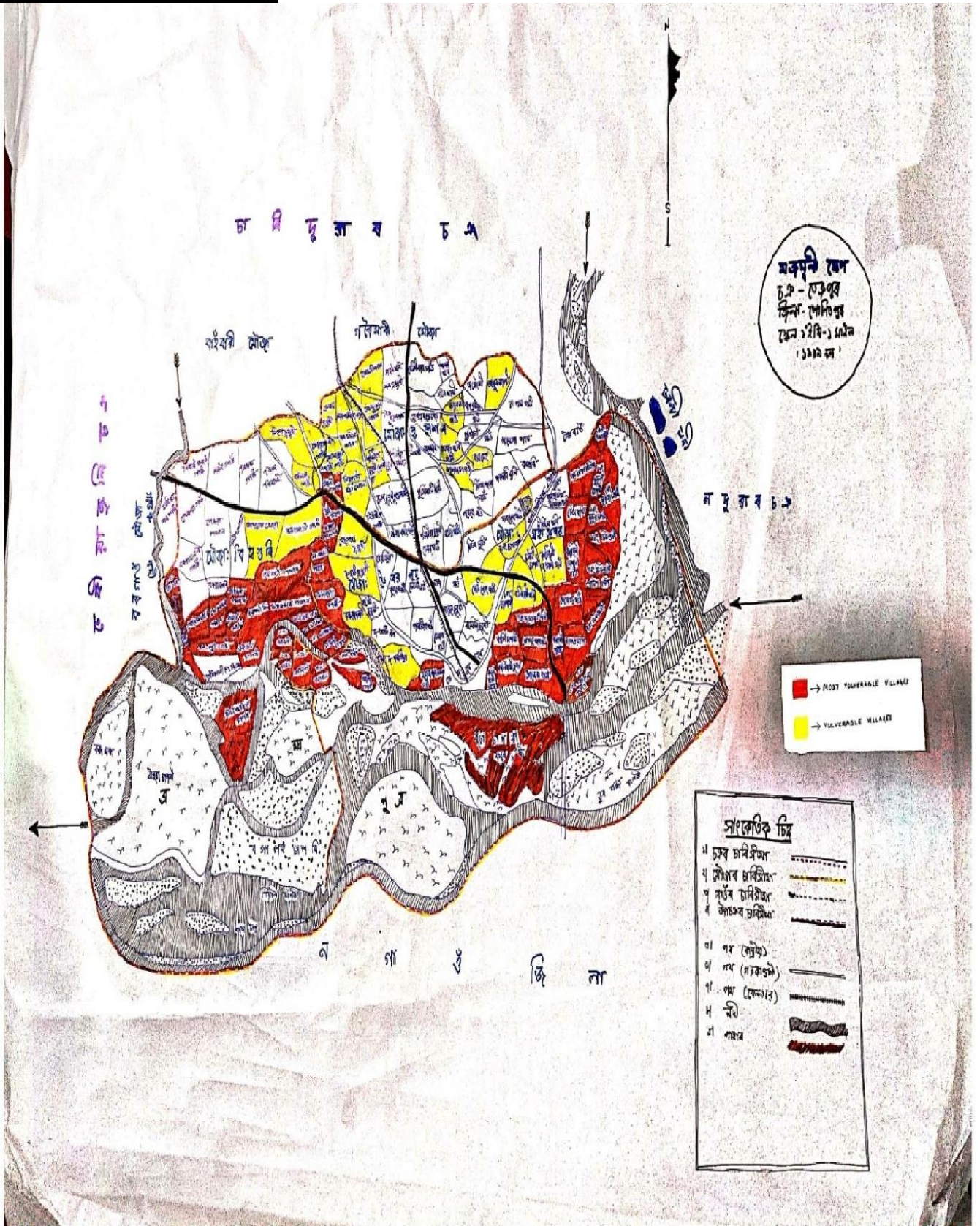
Sector wise Vulnerability Reduction Measures

Type of Sector	Sub sector	Mitigation measures	Responsible Deptt.	Time Frame
Infrastructure Development	IEC activities	Awareness	DIPRO, Admin, P&RD etc.	Round the year
	Road	Repairing	PWD, P&RD, PRI etc.	By 30 th April
	Embankment	Repairing	E&D, P&RD PRI etc.	By 30 th April
	Bridges	Strengthening	PWD, P&RD, PRI etc.	By 30 th April
	Safe Shelters	Contruction	P&RD, PRI, Admin etc.	By 30 th April
	Communication	Enhancement	Police, NIC, APRO, VHF, Admin, BSNL etc.	Round the year
	Drinking water and sanitation	Safe supply	PHED, P&RD, PRI etc.	Round the year
	Power	Restoration	ASEB, Char Dev etc.	Round the year
	Technology dissemination	Training progms. etc.	ITI, DIET, P&RD, PRI etc.	Round the year
Health/ Animal Husbandry	IEC activities	Awareness	Health, Vety, ICDS etc.	Round the year
	Vaccination	Vaccination camps etc.	Health, Vety etc.	Round the year
	Training	Training calendar	Health, Vety, ICDS etc.	Round the year
Livelihood Sector	Awareness	IEC, Trainings	All concerned Deptts.	Round the year
	Agriculture	Credit, Insurance, Training	Agril, Horticulture	Round the year
	Fishing	Credit, Insurance, Training	Fishery, P&RD etc.	Round the year
	Fishery	Credit, Insurance, Training	Fishery, P&RD etc.	Round the year
	Allied activities	Capacity building	Concerned Deptts.	Round the year
	Horticulture	Credit, Insurance, Training	Agril, Horticulture	Round the year
Insurance	IEC activities	Awareness, Schemes etc.	FIs, Admin, PRI, P&RD etc.	Round the year
	Infrastructure	Need based schemes	Admin, P&RD, PRI etc.	Round the year
	Livelihood	Need based schemes	P&RD, Admin, PRI etc.	Round the year
	Life	Need based schemes	Admin	Round the year

ANNEXURE:-I

MAPS

TEZPURREVENUECIRCLE



ANNEXURE:- II

THELAMARAREVENUECIRCLE

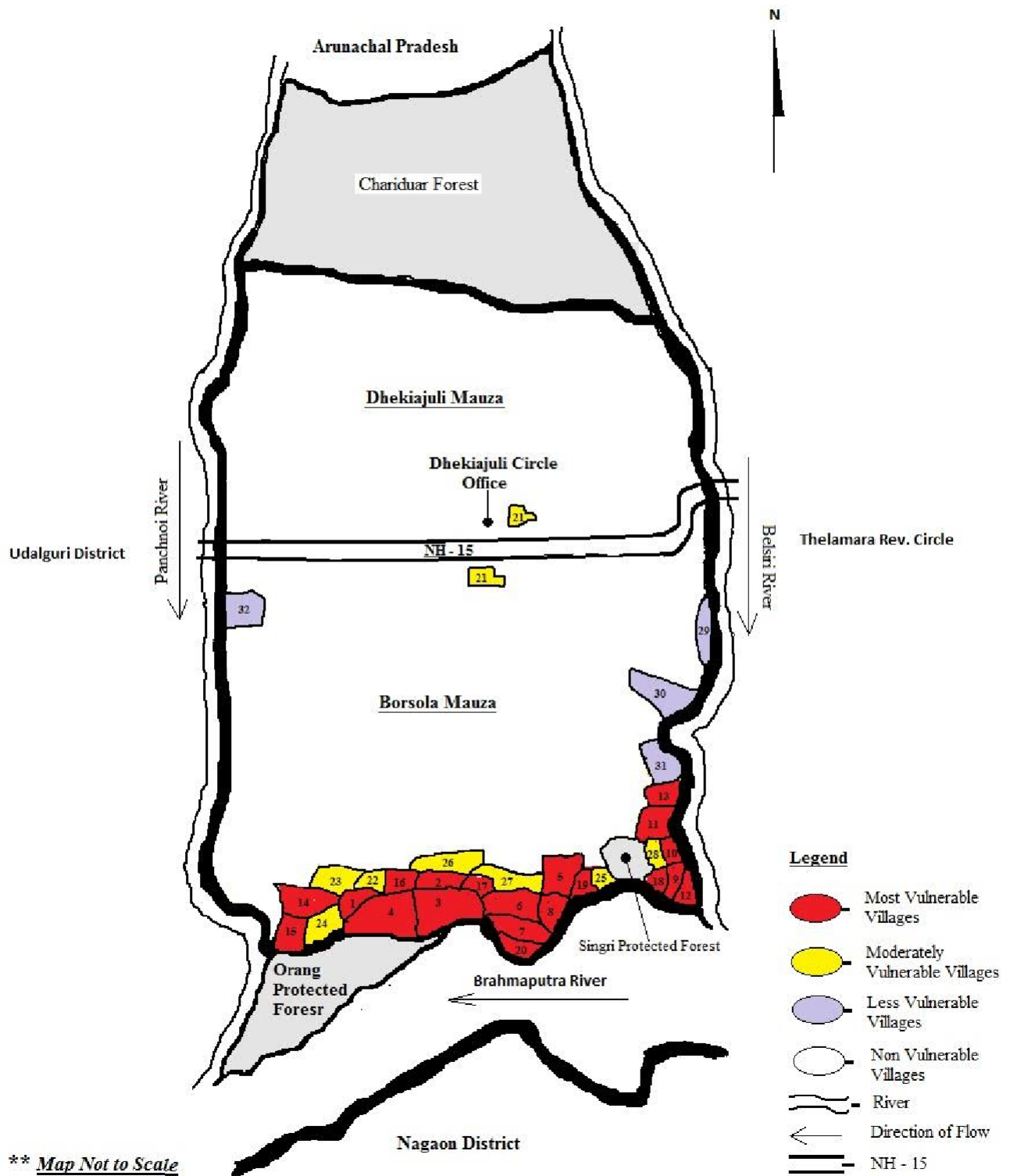
FLOOD AFFECTED VILLAGE MAP UNDER THELAMARA REVENUE CIRCLE



ANNEXURE III:-

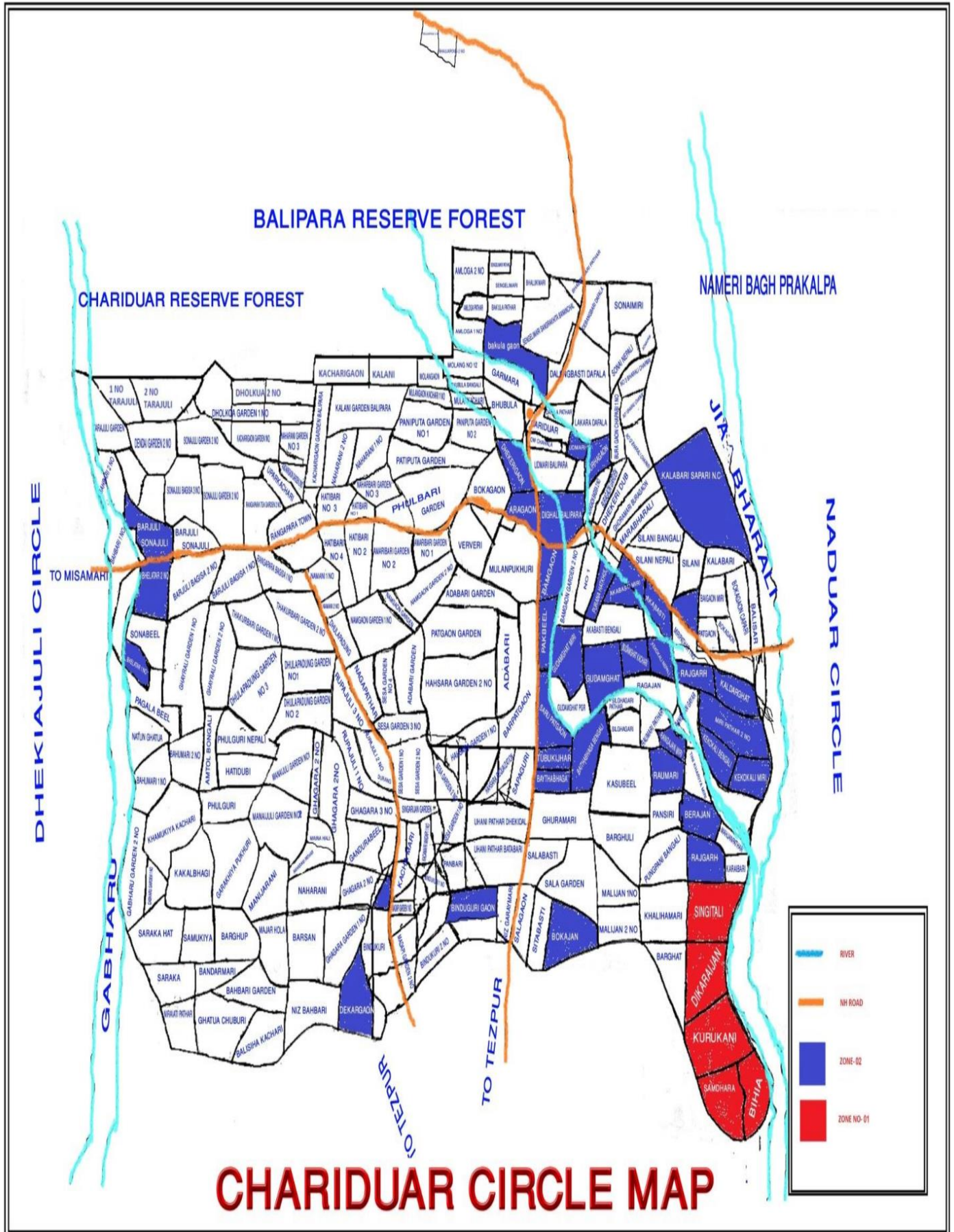
DHEKIAJULIREVENUE CIRCLE

FLOOD HAZARD MAP OF VULNERABLE VILLAGES Dhekiajuli Revenue Circle, Sonitpur



ANNEXURE IV:-

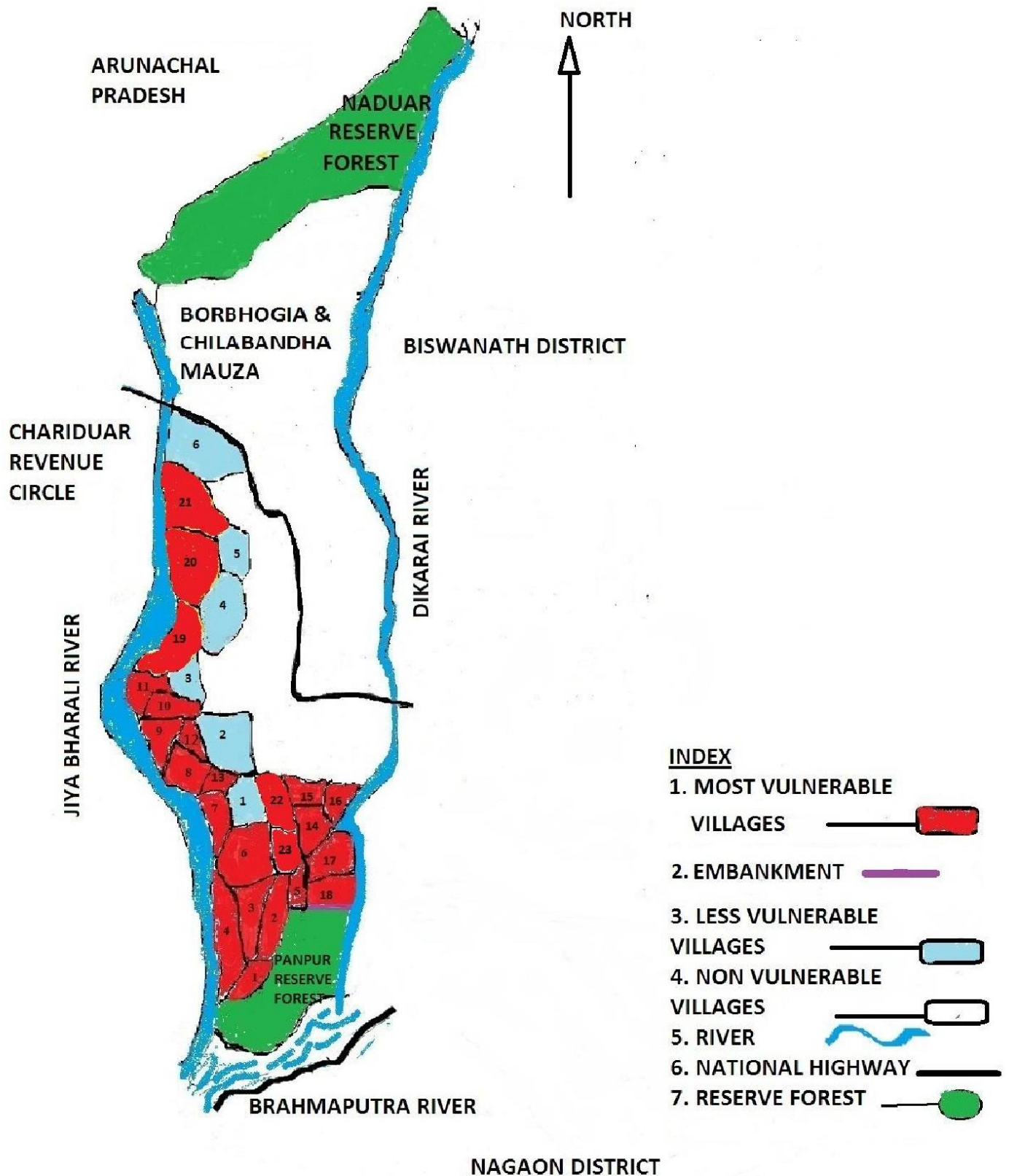
CHARIDUAR REVENUE CIRCLE



ANNEXURE V:-

NADUARREVENUECIRCLE

FLOOD AFFECTED VILLAGE MAP
UNDER NADUAR REVENUE CIRCLE



ANNEXURE VI:-

BPHC WISE MAP OF SONITPUR DISTRICT, NORTH JAMUGURI INTEGRATED DISEASE SURVEILLANCE PROJECT SONITPUR, ASSAM



Kilometers
4 0 4 8 12



B
I
S
W
A
N
A
T
H



B
I
S
W
A
N
A
T
H

C
H
A
R
A
L
I

B
I
H
A
G
U
R
I

- 1 Bor Dikoria Sub Centre
- 2 Uttar Balijuri Sub Centre
- 3 Balijuri Sub Centre
- 4 Batomari Sub Centre
- 5 Rangasakua State Dispensary
- 6 Agripam Sub Centre
- 7 Hatingabori Sub Centre
- 8 Towbhanga Sub Centre
- 9 Betguri Sub Centre
- 10 Itakhola NPHC
- 11 North Jamaguri PHC
- 12 Mornakuri Sub Centre
- 13 Uzarachuk Sub Centre
- 14 Nandikeswar Sub Centre
- 15 Salaguri Sub Centre
- 16 Pub Jamuguri Sub Centre
- 17 Madhabcharigaon Sub Centre
- 18 Jamuguri SHC
- 19 Chilabandha Major Chuk Sub Centre
- 20 Arabari Sutium Sub Centre
- 21 Batiamari Bhairabi Sub Centre
- 22 Panpur Sub Centre
- 23 Khaliamari Sub Centre
- 24 Gomiripal Sub Centre
- 25 Talakabari Sub Centre
- 26 Karchantola Sub Center
- 27 Samardoloni Sub Centre
- 28 Gosaicapori Sub Centre
- 29 Nij Gorpai Sub Centre
- 30 Siporiapori Sub Centre
- 32 Adabhetti Sub Centre
- 33 Ghiladharimukh Sub Centre
- 34 Cherengia Sub Centre
- 35 Nalbari Sub Centre
- 36 Sootia NPHC
- 37 Uttar Sootia Sub Centre
- 38 Nagsankar NPHC
- 39 Kumarkuri Sub Centre
- 40 Bhuyanpara Sub Centre
- 41 Chengamari Sub Centre
- 42 Jaisidhi Sub Centre
- 43 Bheleurguri NPHC
- 44 Barpam Sub Centre

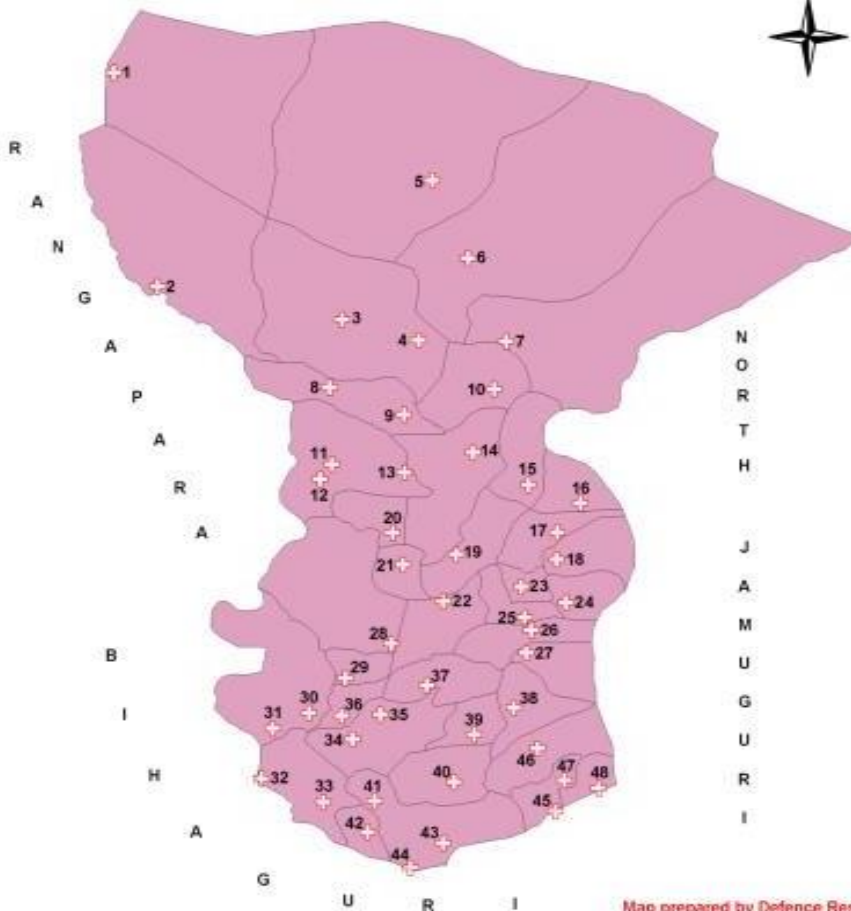
Map prepared by Defence Research Laboratory, Tezpur, Assam

ANNEXURE VII:-

BPHC WISE MAP OF SONITPUR DISTRICT, BALIPARA INTEGRATED DISEASE SURVEILLANCE PROJECT SONITPUR, ASSAM



Kilometers
4 0 4 8 12



- 1 Sonitpur Sub Centre
- 2 Bogijuli Sub Centre
- 3 Amlaga Sub Centre
- 4 Sengelimari State Dispensary
- 5 Chatai Sub Centre
- 6 Gamani Sub Centre
- 7 Dharikati Sub Centre
- 8 Molangaon Sub Centre
- 9 Chariduar Community Health Centre
- 10 Sonaipam Sub Centre
- 11 Phulbari TE Hospital
- 12 Amaribari Sub Centre
- 13 Balipara PHC
- 14 Lokhra Sub Centre
- 15 Siloni Sub Centre
- 16 Baligaon Sub Centre
- 17 Khanamukh Sub Center
- 18 2 No. Miripathar Sub Centre
- 19 Godamghat Sub Centre
- 20 Adabari Sub Centre
- 21 Sarupatgaon Sub Centre
- 22 Baithabhangha Sub Centre
- 23 Rangajan Sub Centre
- 24 Kekokuli Sub Centre
- 25 Rowmari Sub Centre
- 26 Manisiri Sub Centre
- 27 Singitali Sub Centre
- 28 Ghoramari Sub Center
- 29 Panbari Sub Centre
- 30 Tezpore & Ghogra TE Hospital
- 31 Bindukuri Sub Centre
- 32 Shankarmaidan Sub Centre
- 33 Dipota NPHC
- 34 Borpukhuripar Sub Centre
- 35 Haleswar NPHC
- 36 Rengonijhar Sub Center
- 37 Sitabasti Sub Centre
- 38 Borghat Sub Centre
- 39 Juglouwani Sub Centre
- 40 Solamara Sub Centre
- 41 Dekar Gaon State Dispensary
- 42 Tamulijan Sub Centre
- 43 Parwa Sub Centre
- 44 Goswami Clinic
- 45 Panchmile NPHC
- 46 Napam Sub Centre
- 47 Chamdhara Sub Centre
- 48 Bihagaon Sub Centre

Map prepared by Defence Research Laboratory, Tezpur, Assam

ANNEXURE VIII:-

BPHC WISE MAP OF SONITPUR DISTRICT, RANGAPARA INTEGRATED DISEASE SURVEILLANCE PROJECT SONITPUR, ASSAM



Kilometers
4 0 4 8 12

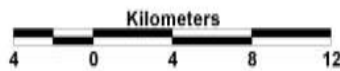


- 1 Jugibil Sub Centre
- 2 Mainowsree Sub Centre
- 3 Koytajuli Sub Centre
- 4 Dubdubi Sub Centre
- 5 Dafalabil Sub Centre
- 6 Urahilaga Sub Centre(Outside)
- 7 Urahilaga Sub Centre
- 8 Tarajuli Hospital
- 9 Sonajuli Sub Centre
- 10 Borjuli Sub Centre
- 11 Phulaguri Sub Centre
- 12 Nagapathar Sub Centre
- 13 Suburna Clinic & Sewa Sadan
- 14 Rangapara NPHC
- 15 NF Railway Hospital Rangapara
- 16 Naharani Grant Sub Centre
- 17 Hatibari Dispensary (Naharani)

Map prepared by Defence Research Laboratory, Tezpur, Assam

ANNEXURE IX:-

BPHC WISE MAP OF SONITPUR DISTRICT, BIHAGURI INTEGRATED DISEASE SURVEILLANCE PROJECT SONITPUR, ASSAM



- 1 Garuduba Sub Centre
- 2 Naharbari Sub Centre
- 3 Naharbari NPHC
- 4 Bhergaon Sub Centre
- 5 Baligaon Sub Centre
- 6 Ulubari NPHC
- 7 Barbil Sub Centre
- 8 Patiyapukhuri Sub Centre
- 9 No.1 Barpukhuri Sub Centre
- 10 Bargaon State Dispensary
- 11 Teliyagaon Sub Centre
- 12 Jahamari Sub Centre
- 13 Nabil Kachari Sub Centre
- 14 Barua Dalani Sub Centre
- 15 Puthimari Sub Centre
- 16 Niraiati Sub Centre
- 17 Saraka Baligaon Sub Centre
- 18 Bandarmari State Dispensary
- 19 Khelmati Sub Center
- 20 Bahumari Sub Centre
- 21 Maniharani Sub Centre
- 22 Naharani Sub Centre
- 23 Balisiha Sub Center
- 24 Bahbari Sub Centre
- 25 Bihaguri PHC
- 26 Mekanorchuburi Sub Centre
- 27 Kalitagaon (Bihaguri) Sub Centre
- 28 Soparachuburi Sub Centre
- 29 Bakarigaon Sub Centre
- 30 Besseria State Dispensary
- 31 Katakai Chuburi Sub Center
- 32 Tarajan Kumargaon Sub Centre
- 33 Parbatia Sub Centre
- 34 Baptist Christian Hospital
- 35 Pahumara Chuburi Sub Centre
- 36 CLM Chest Hospital
- 37 Maternity Child Welfare Center
- 38 Nikamul Sub Centre
- 39 Sukhada Nursing Home
- 40 Ananta Memorial Hospital
- 41 Gogoi Nursing Home
- 42 EMM Hospital
- 43 ENT Hospital (Barahatia)
- 44 Kanaklata Civil Hospital
- 45 Skylark Hospital
- 46 Dhekialgaon Sub Centre
- 47 B. K. Memorial
- 48 LGB Institute of Mental Health
- 49 Gereki Sub Centre
- 50 Gotlong Sub Centre
- 51 Dolabari Sub Centre
- 52 Tengabasti Sub Centre
- 53 Bhujkhuwacaponi Sub Centre
- 54 Khaloibil Sub Centre
- 55 Bhumuraguri Sub Centre
- 56 Burhacaponi Sub Centre

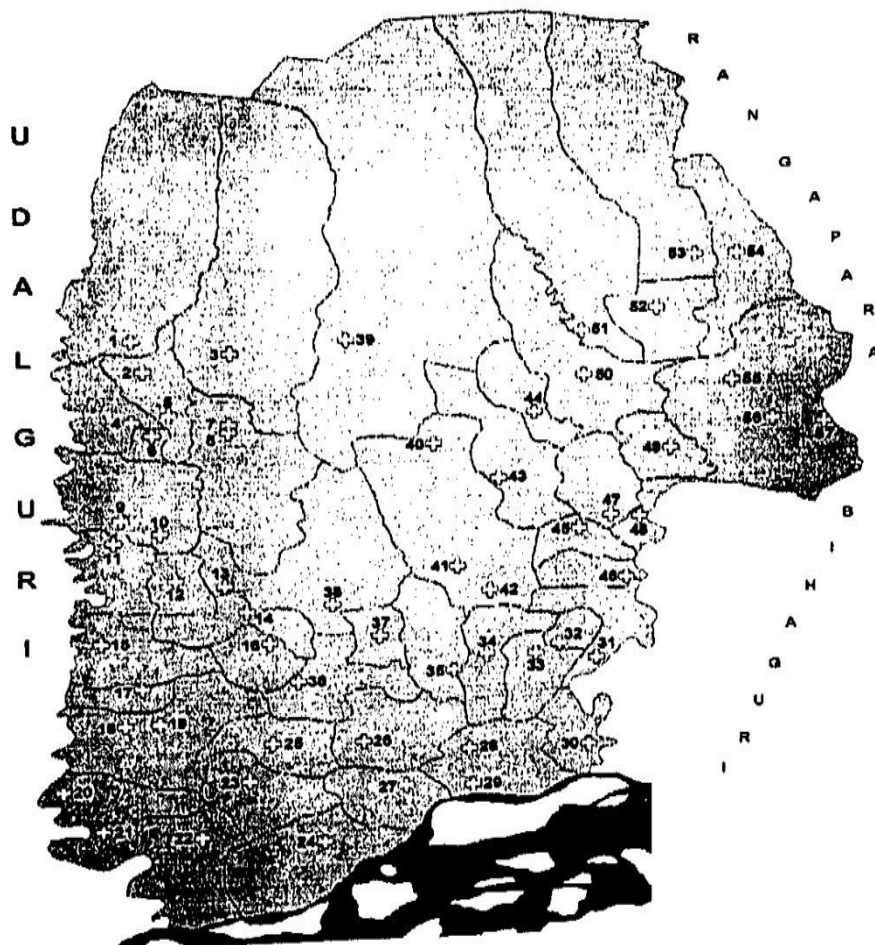
Map prepared by Defence Research Laboratory, Tezpur, Assam

ANNEXURE X:-

BPHC WISE MAP OF SONITPUR DISTRICT, DHEKIAJULI INTEGRATED DISEASE SURVEILLANCE PROJECT SONITPUR, ASSAM



Kilometers
4 0 4 8 12



- 1 Pochabasti Sub Centre
- 2 Hugarjuli Sub Centre
- 3 Chapai Bargaon Sub Centre
- 4 Narayan Kali Bengali Sub Centre
- 5 Hugarjuli TE Hospital
- 6 Narayan Kali Kachari Sub Centre
- 7 Raikasmari Sub Centre
- 8 Raikasmari NPHC
- 9 Labari Sub Centre
- 10 Rowmari State Dispensary
- 11 Majbat Nepali Sub Centre
- 12 Joradia Sub Centre
- 13 Chritianpara Sub Centre
- 14 Sirajuli Sub Centre
- 15 Morepanchnoi Sub Centre
- 16 Allimabad Sub Centre
- 17 Kamarchuburi Sub Centre
- 18 Bargaon Panbari Sub Centre
- 19 Dumdooma NPHC
- 20 Biskhuti Sub Centre
- 21 Fatasmali Sub Centre
- 22 Borchala NPHC
- 23 Jorpukhuri Sub Centre
- 24 Basmali No. 2 Sub Centre
- 25 Bhanga Mandir Sub Centre
- 26 Purana Jamuguri Sub Centre
- 27 Sitamari Sub Centre
- 28 Ghoramara Sub Centre
- 29 Singri State Dispensary
- 30 Dhirai Majuli Sub Centre
- 31 3 No. Rangagare Sub Centre
- 32 2 No. Rangagare Sub Centre
- 33 Sundajarani Sub Centre
- 34 Nambogoribari Sub Centre
- 35 Natun Sirajuli Sub Centre
- 36 Orientali Sub Centre
- 37 Palesbasti Pather Sub Centre
- 38 Mizibari Sub Centre
- 39 Bataipuri Sub Centre
- 40 Panbari Chenimari Sub Centre
- 41 Dhekiajuli Community Health Centre
- 42 Dhekiajuli PHC
- 43 Gerjuli Sub Centre
- 44 Shantipur No.2 Sub Centre
- 45 Tarajan Sub Centre
- 46 Kerukhanda Sub Centre
- 47 Garmara Sub Centre
- 48 Katholudub Sub Centre
- 49 Ghormari Kachari Sub Centre
- 50 Belairi Station Sub Centre
- 51 Ramnathpur Sub Centre
- 52 Dhankhanda Sub Centre
- 53 Dighajuli Sub Centre
- 54 Rikamari Sub Centre
- 55 Garubandha State Dispensary
- 56 Basbari Sub Centre
- 57 Mother Maiti Devi Gautam Sevashadan

Map prepared by Defence Research Laboratory, Tezpur, Assam

ANNEXURE – XI**REVENUE CIRCLE MAN-POWER:-****TEZPURREVENUECIRCLE****ListofVillages,MouzawisealongwithLMunderTezpurSadarRevenueCircle**

Sl.No.	Name of Sk & LM's	Mouza	Lot No.	Name of Allotted Village	Contact No.
1.	Utpal Patowary (LM)	Halleswar	1	Kholakuti Kachari	7002354842
2.				Uhani Pathar	
3.				Diputa Hatkhola	
4.				Renganijhar	
5.				Kenduguri Pathar	
6.				Borpakhiyazar	
7.				Saru PakhiyaZar	
8.				Deka Chuburi	
9.	Debasish Ray (i/c SK)	Halleswar	2	Saikia Chuburi Barjhargaon	8638225491
10.				Saikia Chuburi Teleria	
11.				Deka Chuburi Kundarbari	
12.				Dihingia	
13.				Gatanga Kahdal	
14.	Kamal Krishna Changmai (LM)	Halleswar	3	Niz Haleswar	9508360518
15.				Betanijhar	
16.				Goroimari Borpukhuri	
17.				Haleswar Dewalaya	
18.				Kachokani	
19.				Ahat Guri	
20.				Udmari Barjhar	
21.				Saloni Gaon	
22.	Zeherul Rahman (LM)	Halleswar	4	Harigaon	9401229812
23.				Saikia Chuburi Dekargaon	
24.				Puthikhati	
25.				Paruwa Gaon	
26.				Paruwa Bagisa	
27.	Ranjit Laskar (LM)	Halleswar	5	Amolapam Gaon	9401873454
28.				Napam Gaon	
29.				Borguri Gaon	
30.				Rupkuria Gaon	
31.				Bagshong Gaon	
32.				Solmora Gaon	
33.				Jaglouni Gaon	
34.				Bhaluk Jaroni Gaon	
35.				Bhitor Parua Gaon	
36.				Parmaighuli Gaon	
37.				Puniani Gaon	
38.	Bijoy Roy (LM)	Bihaguri	1	Nirai-Ati	7002885168
39.				Gerowa Gaon	
40.				Bowal Guri Pathar	
41.				Bapubheti Gaon	
42.				Baruwa Doloni Gaon	
43.				1 No. Puthimari Gaon	
44.				2 No. Puthimari Gaon	
45.				3 No. Puthimari Gaon	
46.	Jamini Baruah (LM)	Bihaguri	2	Khelepiya Pathar	9435397265
47.				Gerowa Pathar	
48.				Baruwa Dalani Pathar	
49.				Maila Gaon	

50.				Likhak Gaon	
51.				Pithakhowa Gaon	
52.				4 No. Puthimari	
53.	Abdul Sahanur Islam (LM)	Bihaguri	3	Niz Bihaguri	9435126374
54.				Tinikhariya Chapori	
55.				Bhalokekhowa Bora Chuburi Gaon	
56.				Kukhuniati	
57.				1 No. Jarani Chapori	
58.				Bora Kota Chapori	
59.				Cahia Pathar	
60.	Giyash Uddin Ahmed (LM)	Bihaguri	4	Muamari Kachari Gaon	8638324067
61.				Kalita Gaon	
62.				Singa Chuburi	
63.				Rangamati Gaon	
64.				Borakota Pothar	
65.				Arimora Pothar	
66.				Arimora Pam	
67.				Majuli Sapor	
68.				1 No. Arimora	
69.				2 No. Arimora	
70.	Himangshu Mazumdar (LM)	Bhairabpad	1	Dui Diputa Mazor Pathar	8134066779
71.				Na- Bhagani Pathar	
72.				Supura Chuburi	
73.				Da- Gaon Pukhuria, Kalachung	
74.	Bijoy Roy (LM)	Bhairabpad	2	Da-Parbatia	7002885168
75.				Kola sung	
76.				Kataki Chuburi Gaon	
77.				Baruwa Doloni	
78.				Gelgeli	
79.				Tezpur Dalani	
80.				2 No. Jarani Chapori	
81.				3 No. Jarani Chapori	
82.				4. No. Jarani Chapori	
83.				Bali Chapori	
84.	Bhijit Das (LM)	Bhairabpad	3	Da-Ati Gaon	8134947323
85.				Kumar Gaon	
86.				Bebezia Gaon	
87.	Hridayananda Saraswati (LM)	Bhairabpad	4	Dekar Gaon	8876088450
88.				Parbatia Gaon	
89.				Deori Gaon	
90.				Tezpur Town No. 1	
91.	Sanjib Mudoi (LM)	Bhairabpad	5	Bamun Chuburi Gaon	9401984545
92.				Bhitorsuti	
93.				Jahajduba	
94.				Khanamukh	
95.				Gotlong	
96.				1 No. Dolabari	
97.				2 No. Dolabari	
98.				Mazgaon	
99.	Jakaria Ahmed Choudhury (LM)	Mahabhairab	1	Hazarapar Dekar Gaon	8011823027
100.				Tezpur Town No.2	
101.				Tezpur Town No.3	
102.	Boloram Kurmi (LM)	Mahabhairab	2	Tezpur Town No. 4	6001275879
103.				Marisuti	
104.				Rajbharal	
105.				Kalibari Rajah Sahar	
106.				Jorgarh	
107.				Kalibarichuk	
108.				Barikachuburi	
109.				Balichapari	
110.				Kacharipam	
111.				Bhojkhowa gaon	
112.				Bhojkhowachapari	
113.				Bhomoraguri	
114.				Burha Chapori {(Dhonia Sisu Aati) NC village}	
115.	Pradip Debnath (LM)	Mahabhairab	3	1 No. Siruwani	

116.				3 No. Siruwani	9401218502
117.				4 No. Siruwani	
118.				Batamari	
119.				1 No. Makuwa	
120.				2 No. Makuwa	
121.				3 No. Makuwa Chapori	
122.				Tenga Basti	
123.				1 No. Tengabasti	
124.				Alishingha	
125.				Alishingha Uriam Guri	
126.				Sotai Chapaori	
127.				Koroiwani Bangali	
128.				Purani Alimur	
129.				Uriam Guri	
130.				Koroiwani Nepali	
131.				Gorsingha Bihiya	

List of Gaon Pradhans

Sl. No.	Name Of Gaon Pradhans	Name Of Villages	Name of Mouza	Contact No.	Address
1.	Sri Ripan Tamuli	Dum Gaon, Bakori Gaon, Kalita Gaon, Supura chuburi, Garia Gaon, Da-Gaon	Bhairabpad	9854908798	Supura Chuburi
2.	Sri Kalpana Devi	Pukhuria, Tanganadhara, Kuch Gaon	Bhairabpad	8011194052	Pukhuria
3.	Sri Kailyanjit Borah	Baruahdoloni, Boga Bora Chuburi	Bhairabpad	9577674127	Boga Bora Chuburi
4.	Sri Lochan Nath	Da- gaon	Bhairabpad	9957769024	Da-Gaon
5.	Sri Haren Borah	Kataki Chuburi,	Bhairabpad	9678173092	Besseria Kataki Chuburi
6.	Sri Julan Borah	Lenga Chuburi, Maria Chuburi, Borah Chuburi, Kataki Chuburi	Bhairabpad	8402812942	Da-Parbatia
7.	Sri Pramila Hazarika Kataki	Besseria, Da- Ati, Konaibora Chuk	Bhairabpad	8876681729	Bebezia
8.	Sri Hemanta Kr. Nath	Maria Gaon (Besseria), Bam Gaon	Bhairabpad	9678113259	Bam Besseria
9.	Sri Ganesh Borah	Da-Chuburi, Khakor Chuburi, Sonari Gaon, Baralimora, Upor Balichapori, Gelgeli Bil, Major Baligaon	Bhairabpad	7896550993	Da- Ati
10.	Sri Lakhan Das	Upar Bali Chapori, Gelgeli Beel	Bhairabpad	9706723230	Da-Parbatia, Bejor Chuburi
11.	Sri Prasanta Kr. Borah	Bamun Chuburi, Morabharali	Bhairabpad	7002886858	Bamun Chuburi
12.	Sri Pallab Kakati	Mazgaon	Bhairabpad	8486967097	Mazgaon, Ratnapur
13.	S.K. Awal Hussain	Batamari, 1 no. Dolabari & 2 no. Dolabari	Bhairabpad	9707742127	Batamari
14.	Sri Anuj Borah	Deori Gaon, Tarajan Kumar Gaon	Bhairabpad	9707300500	Deurigaon
15.	Sri Bhupen Saikia	Parbatia gaon, Dekargaon	Bhairabpad	9365816530	Bam Parbatia, Bhogi Chuburei Balisatra
16.	Sri Kailyan Bhuyan	Dekargaon, Hajarapar Dekar Gaon	Bhairabpad	9706913528	Bam Parbatia, Barhoi Chuburi
17.	Sri Dipak Kr. Mazumdar	Gotlong, Bhitarisuti	Bhairabpad	9435188969	Gutlong
18.	Md. Sahabuni Ahmed	Khanamuk, Jahajdhuba, Dum Gaon	Bhairabpad	9101472744	Khanamukh
19.	Rajendra Das	Kalibari Gaon	Mahabhairab	9706626854	Kalibari
20.	Sri Prem Prasad Adhikari	Burha Chapori, Baghmora, Koraiguri, Lanketapu, Hadalapur, Dhaniya Rupai bil, Radha Nagar	Mahabhairab	9854551767	Dhaniasuati
21.	Md. Harmuj Ali	Bhumoraguri, Bhujkhuwa, Sotai Chapori, Kacharipam, Bhujkhuwa Chapori, Rajbhoral, Koroiani Nepali, Jurgarh, Morisuti	Mahabhairab	8638943071	Bhojkhowa Chapori

22.	Md. Saidul Islam	Karoiyani Bangali, Sotai Chapori, Karoiyani Nepali, Garsinga, Tenga Basti, Makua	Mahabhairab	9957512696	Tenga Basti
23.	Sri Manoranjan Ghosh	Urianguri, Alisingha	Mahabhairab	6002018296	Urianguri
24.	Md. Saidul Haque	Siruwani (1no,3no,or 4no)	Mahabhairab	8399886247	3 no. Siruwani
25.	Sri Bhaben Saikia	Dipota Hatkhola, Deka Chuburi, Saikia Chuburi, Kamari Chuburi	Haleswar	9706176461	Milonpur Saikia Chuburi
26.	Sri Pradip Kumar Nath	Khulakuti Kachari, Deka Chuburi	Haleswar	8724066271	Khulakhuti Kachari
27.	Sri Jogeswar Borah	Khetar Chuburi, Saikia Chuburi, Teleria, Saru Pakhiyajhar	Haleswar	8720948620	Teleria
28.	Sri Surananda Gogoi	Renganijhar, Kendurguri Pothar	Haleswar	9864503622	Renganijhar
29.	Sri Durlav Kumar Borah	Dihingia, Balipukhuri, Deka Chuburi, Dekargaon	Haleswar	9508031957	Dihingia
30.	Sri Debajit Sarmah	Dekachuburi Kundarbari	Heleswar	9401226838	Kundarbari
31.	Sri Ghanashya Chetry	Jaglowani, Bhaluk Jarani	Haleswar	7662082484	Bhalukjarani
32.	Sri Girindra Hazarika	Niz Haleswar, Dewaloi Gaon	Haleswar	8402877565	Niz – Haleswar
33.	Md. Mudashir Haque	Rupkuria, Baghsung, Kasokani, Ahatguri	Haleswar	9365617447	Puniyani
34.	Sri Jitu Borah	Pakhiyajhar	Haleswar	9476917537	Pakhiyajhar
35.	Sri Dulen Chandra Gogoi	Goroimari, Barpukhuri, Koiwata Chuburi, Komar Basti, Sandhibandha	Haleswar	9706923461	Goroimari Borpukhuri
36.	Sri Pratap Gogoi	Betanijhar Gaon	Haleswar	9577035740	Goroimari Betanijhar
37.	Sri Ranjit Kakati	Udmari, Puthikhati, Barjhar Gaon,	Haleswar	9678773558	Puthikhati
38.	Sri Arup Saikia	Saikia Chuburi Barjhar Gaon	Haleswar	7002628989	Saikia Chuburi Barjhar
39.	Sri Dibyanjan Borah	Gatanga Kahdol	Haleswar	8638621430	Gatanga Kahdol
40.	Sri Lohit Keot	Saikia Chuburi, Dekargaon, Dekabaruah Chuburi	Haleswar	7576073415	Patia Chuburi
41.	Sri Bhagavat Kurmi	Harigaon, Paruwa	Haleswar	8812880628	Harigaon
42.	Biswajit Debnath	Harigaon, Paruwa (Part), Bhiton Paruwa, Parmaighuli	Haleswar	8638125050	Paruwa
43.	Sri Somnath Sarmah	Napam, Amulapam, Barguri	Haleswar	7399910568	Napam
44.	Sri Upen Kalita	Singa Chuburi, Muwamari	Bihaguri	8399919958	Singa Chuburi
45.	Sri Bipul Chandra Kalita	Kalita Gaon, 2 Dipota major Pothar	Bihaguri	8486268793	Kalita Gaon
46.	Rushi Kanta Borah	Niz Bihaguri	Bihaguri	9954305354	Niz Bihaguri
47.	Sri Pranab Jyoti Biswanath	Niz Bihaguri	Bihaguri	9678243319	Niz Bihaguri
48.	Sri Indeswari Borah	Bordubia, Bihaguri	Bihaguri	8876070610	Niz Bihaguri
49.	Sri Moon Kr. Nath	Mailagaon, Likhak Gaon	Bihaguri	9954511477	Likhak Gaon
50.	Sri Simanta Kumar Nath	Rangamati, Borakata Pothar, Arimora Pothar	Bihaguri	9957617247	Rangamati
51.	Sri Sarat Kr. Nath	Baruadoloni	Bihaguri	9365316977	Baruadoloni
52.	Sri Dipak Kr. Nath	Geruwa Pothar, Pithakhuwa	Bihaguri	8822347016	Pithakhowa
53.	Smti Chayanika Saikia	Pithakhowa (2 nd Part), Sahia Pathar, Kushani Ati	Bihaguri	8318765859	Pithakhowa
54.	Sri Ananta Kr. Nath	Nirai Ati, Geruwa Gaon	Bihaguri	9854972596	Geruwa
55.	Sri Khitish Ch. Borah	Bapubheti, Bhowalguri, Puthimari	Bihaguri	6000399711	Bapubheti
56.	Sri Keshab Chetry	Tinikharia Chapori, Thanuwa Chapori, Nabhaga Chapori, Kukur hana Chapori	Bihaguri	9854176986	Tinikhoria
57.	Sri Thaneswar Saikia	Bhalukekhuwa, Borakata Pothar	Bihaguri	6001041154	Bhalukekhowa
58.	Sri Dipak Mahanta	Arimora, Bhangani, Moramari, Jharani Chapori	Bihaguri	7851985865	Jharani
59.	Sri Dharmeswari Boro	1 no. Puthiumari, 2 no. puthimari, 3 No. puthimari, Kacharigaon	Bihaguri	6900341408	1 no. Puthimari

THELAMARAREVENUECIRCLE

List of Office Assistant's & Mandal under Thelamara Revenue Circle

Sl	Name	Designation	Phone no
1	Pradip Das	JA	863891482
2	Madhusmita Ghosh	JA	8486509618
3	Golap Nath	SK	6002921775
4	Nityananda Biswas	LM	8876827061
5	Nabajyoti Boro	LM	8720936088
6	Rupjyoti Borah	LM	7002303710
7	Daizi Deka	LM	9613771098
8	Kiran Patangia	LM	9864165577
9	Bhadreswar Kalita	LM	7002490571
10	Nripendra Nath Adhikary	LM	9613076812
11	Apurba Sarma	LM	9957239210
12	Amio Roy	LM	7002057608
13	Dibakar Dasgupta	LM	9854641730
14	Bhaskar Bodo	LM	9401008966
15	Mousam Phonglosa	LM	7086248802
16	Manab Dibragede	LM	9957135211

List of Gaon Burhas with Contact No for response Coordination

NAME OF GAON PRADHANS UNDER THELAMARA REV. CIRCLE , SONITPUR				
SL NO	MOUZA	GAON PRADHANS	VILLAGE	CONTACT number
1	NAHARBARI	Bulan Kurmi	Baligaon Bangali, Khalahubari	8638425006
2		Bhogeswar Bhumij	No. 1 Ulubari , 2No Ulubari	8486329508
3		Budheswar Boro	Dagaon & Kachari Gaon	9101548811
4		Keshab Ch. Bora	Koch Gaon, Katoni Gaon , Katoni Bari , Erasuti Gaon & Rohinibil Pathar	9859390497
5		Moheswar Kurmi	Solmari & Bordubi	8402054870
6		Pradip Kurmi	Thelamara Ghat Gaon, Kamar Chuburi & Rohini bill gaon	7002029646
7		Pralay Basumatary	Khagarijan , Naliniduba & Kamar Pathar	8011135645
8		Milan Das	Habi Gaon & HabiGaon Bongali	9707351994
9		Puheswar Koch	Naharbari Gaon, Erasuti Pathar ,Bhergaon	9707261899
10		Paniram Majhi	Oubari Pathar & Kawaimari	9401327008
11		Santoram Mudi	Meghai ati , Borbil Pathar , & Meghai jarani	9613132429
12		Kharendra Nath	1No. BamunPukhuri , 2No. Bamun Pukhuri & Ghatua pathar	8403089622
13		Bijoy Ch Das	Potalia Khowa & baligaon	9864371342
14		Bakul Kurmi	Borbil Kachari , Meghai Pathar & Gabharu Par	9365844500
15		Bhutu Kumar Rabha	Baghmara, Kahi Kuchi Gaon	9859057031
16	Missamri	Probin Koch	Madhuri Bil Gaon , Lohar Dang, 1No. Dhanmara ,2No Dhanmara & Niz Garubondha	8403864488
17		Babul Kachari	Madhuri Bil Pathar , Ghoramara Gaon, Khutapota & Erabari	8473842570
18		Kanak Karmakar	Kolakuchi Bagicha & Kolakuchi Gaon	8135019487
19		Sahid Ansari	Thekerajuli , Bongal Gaon	9957226235
20		Jiten Karmakar	bashbera Gaon	8486224992
21		Mansing Rai	Bengenajuli, naharani basti, Dighaljuli Bongali , DighaljuliGaon & Kothal Guri Gaon.	8011231836
22		Durga Ram Sahu	Rikamari & Bherberi Bil	8723063257
23		Janmoni Koch	1No Jiagabharu & 2No. Jiagabharu	9678304100

24		Ahmad Sahu	Nepali basti , nabil Pathar & Tatsal	7099816355
25		Pradip Kumar Soren	Bengenajuli Pathar , Dhankhana Bori, Belsiri Pathar & Naga Pathar	7638808281
26		Sri Khargeswar Basumatary	Bolbil Kachari, Dhekipeluwa kachari & PakoriBil	7576070839
27		Ratna Bahadur Chetry	Nabil Pathar , nabil	9859869287
28		Rajib Basdumatary	Patidoi Bherela , Dheki Peluwa Bongali & Tatsal, Missamari	8638010823
29		Raj Kumar Saha	Lakhopara & Shiyalmari	8638333568
30		Sanjib Dhanwar	Mejeng Juli, Belsiri & Bandarhagi Pathar	8811812905
31		Shibu Paik	Dighaldol	8471969066
32	BORGAON	Nirmal Nath	Borgaon Chapori & Bor pukhuri	9957718269
33		Golap Nath	Niz Borgaon & Bogapani	8761942790
34		Nikunja Borah Devi	Punioni & Hijai Gaon	9954825864
35		Biren Basumatary	amguri Chapori , Chenga Hiloi , Khilikha Bari & simaluguri	9476911415
36		Dill Bahadur Karki	Telia Gaon & Telia Pathar	9854470782
37		Mohan Chamlagain	Burah Garuduba , Bhora Singari & Dhekeri	8011764248
38		Dipen ch. Basumatari	Siporia Botabari	8486299748
39		Ratna Bahadur Chetry	1No. & 2No. Nabil Kachari	9859167517
40		Dulal Ch Nath	Gaoiya & Baligaon	9365042606
41		Jayanta Keot	Erasuti Jungle, patia pukhuri & Borati	7635854253

DHEKIAJULIREVENUECIRCLE:-**NAMEANDCONTACTDETAILSOFGAONBURHASOFFLOODAFFECTEDAREAS**

Name	Designation	AllocatedVillages	ContactNo.
KushalSarmah	SK	AllvillagesunderDhekiajulirev.Circle	8876648501
MukundaBoro	LM	NizBorsola 2No.Bachasimal uHatibori JanDurabodi	6000728301
FirozBohora	LM	BalijanGa MoraBelsir i 1No.Bachasimalu	8724858659
MadhurjyaNath	LM	1 No.Chitalmari 2 No.Chitalmari 3 No.Chitalmari ChitalmariSapo riDoulguriGao n	9365509273
SankarKhodal	LM	BorbhogiaGao nNichalamari BelsiriSaporiS ingri NepaliSingriA tiDheraiAtiDh eraiMukhDher aiMajuli Benchimari DheraiJaro ni	8255012007
JitenKalita	LM	1 No.Rongagora 2 No.Rongagora 3 No.Rongagora	
NabajyotiSaik ia&PabitraSai kia	LMs	Dhekiajuli TownAllWards	9954815050 &9101689 848
Jiten Kalita	LM	GormaraSesab ilGorjuliGorp araPathar	
SankarKhodal	LM	1No.Chenimari,2No.Chenimari Panbari Foizabad PanbariTeaEstate	8255012007

List of Gaon Burhas withContact No for response Coordination

Sl. No	Name of Mouza	Gaon Pradhan Name & Address		Village Name & Lot No		Phone No
		Gaonburah Name	Address	Village Name	Lot No	
1	Dhekiajuli	Sinu Ram Kisan	Majgaon Pathar	Sapoi Rowmari Pathar, Hugrajuli T.E.	1	8011484034
2	Dhekiajuli	Dipen Rabha	Sopai Baligaon	Sapoi Rowmari Block, Sapoi Baligaon	2	9707348013
3	Dhekiajuli	Kamaleswar Kishan	Hukurajuli	Pasabosti, Hukurajuli, Madhupur Bongaon, Bhagalpur	3	6001153412
4	Dhekiajuli	Biren Kurmi	1 No. Sopai Nalbari	Semrajuli , Sapoi Nalbari , Bholaguri	4	9864953191
5	Dhekiajuli	Pratap Rajput	Asumari Pathar	AsumariGaon , Asumari Pathar, Rakshmari	5	9531313489
6	Dhekiajuli	Rajen Gour	Bhutia Ali	Bhutia Ali	6	7356523835
7	Dhekiajuli	Mano Gowala	2 No. Chariali	1 No. Chariali, 2 No. Chariali, Sapoi Tea Estate	7	9365082380
8	Dhekiajuli	Naresh Deka	Batachipur	Batashipur, Madhupur, Dhekiajuli Station Road, Shyamaguri TE, Monmohipur TE, Dibrudarang TE, Dibrudarang Hath Khola	8	8822303703
9	Dhekiajuli	Madhurya Saikia	Labari	Labari, No.2 Singimari, Majbat, Gohain Bheti	9	6900510669
10	Dhekiajuli	Dhram Das Dhulia	Narengkati Bangali	Narengkati Kachari and Bangali	10	6002780292
11	Dhekiajuli	Chensai Kisan	Balisuti Bangali	Balisuti , Gabharupar	11	6002772358
12	Dhekiajuli	Dipen Borah	Majrowmari Gaon	Majrowmari Bangali and Kachari Gaon, Natun Bosti, Mazrowmari	12	9707348013
13	Dhekiajuli	Girindra Das	Naharbari	Christanpara, Balipukhuri, Mailali	13	9707188286
14	Dhekiajuli	Abisai Kerketa	Khristanpara	Khristanpara(Part), Gorebosti, Naharbari Bangali	14	6001544940
15	Dhekiajuli	Dhiren Bhuyan	Amtal Bhergaon	Amtal Bhergaon, Amtal Bangali Gaon, Amtal Baligaon	15	8011118704
16	Dhekiajuli	Dharmeswar Samah	Gejengaguri	Saikia Cuburi, Gejengaguri	16	8471979409
17	Dhekiajuli	vacant		Ghagara Kachari, Manujuli Pathar	17	
18	Dhekiajuli	vacant		Borpeta, Ghagara	18	
19	Dhekiajuli	Niranjan Tanti	Bogipukhuri Gaon	Bhotpara, Bogipukhuri Gaon	19	7082193023
20	Dhekiajuli	Parus Nath Orang	Mijibari Gaon	Mijibari Gaon, Mijibari Bangali, Mijibari Pathar, Narayanpur	20	8723903631
21	Dhekiajuli	Biswanath Topna	1 No. Chinimari	1 No. Chenimari, Gorpara, Gorpara Pathar	21	9508054271
22	Dhekiajuli	Lowrentus Soreng	Dhekiajuli Town Ward No.1	Monojuli, Mainajuli (Part), Dhekiajuli Town Part1,2 & 4	22	7896728123
23	Dhekiajuli	Diganta kr.Bora	Namsuburi Panbari	Namchuburi panbari,Mithaam	23	6001012484
24	Dhekiajuli	Mahendra Rajwar	Tarajan Pathar	Tarajan Pathar, Tarajan Gaon	24	7002780039
25	Dhekiajuli	Nausad Ali	Katalu Pathar	Kataludub Gaon , KataludubPathar	25	9854371031
26	Dhekiajuli	Prakash Daimari	Matikhunda Pathar	Gormora Kachari, Bangali, Pathar, Matikhunda Gaon, Matikhunda Pathar	26	9678228379
27	Dhekiajuli	Jiban Kurmi	Keherukhanda Gaon	keherukhunda Gaon	27	6001156055
28	Dhekiajuli	Sadhuram Kerketa	Tarajan Bangali	Tarajan Bangali, Gormora Gaon, Medhipam Gaon, Medhipam Pathar	28	8822693455
29	Dhekiajuli	Alangkrita Devi	Pachnoi Nepali	Pachnoi NC, Narengkati NC, Pachnoi Nepali	29	9101403470
30	Dhekiajuli	Manju Sahu	Gorjuli	Gorjuli Pathar , Gorjuli , No.2 Cenimari	30	8761936270
31	Dhekiajuli	Upen Hasda	Jikirbari	Gormara Sesabil, Belsira, Pabhamari, Jikirbari	31	7099331585
32	Dhekiajuli	Ananta Bedia	1 No. Sanmilani	Sanmilan Ni.1 & No.2, Gohai Ali	32	9854423860
33	Borsola	Pabitra Saikia	Natun Pam	Natun Pamgaon, Napam Pathar, Molanpukhuri,	1	8472883257

			Gaon	Singimari Kochgaon		
34	Borsola	Jugal Borah	1 No. Singimari	Bhergaon, Morapachnoi, Bhairaguri, Manuhmari Kachari, No1 Singimari	2	79070455655
35	Borsola	Zon Bharali	Bhoiraguri Bangali	Dumduma, Natun Panbari, Bhairaguri Bangali, Kacharison	3	7662940581
36	Borsola	Birendra Kr. Haloi	Singimari Bangali	Singimari Bangali Kamarcuburi Kachamari Bhairaguri pathar	4	9132633539
37	Borsola	Md. Mahamad Ali (2)	Fatasimalu	Biskhuti, Fatasimalu (Part), Chengelimara, Sungabudhi, Pachnoi, Dhupguri	5	8473825224
38	Borsola	Bheburam Das	Borjhar	Borjhar, Sialmari, Goriapathar, Amuguri	6	8822114152
39	Borsola	Lilambar Nath	Niz Borsola	Niz Borsola, Durabori, Borbhogia, Dalbari, Hatiborijan	7	9508054325
40	Borsola	Sundar Pd. Sahu	Mohkhowajan	Mohkhowa Jan, Bhangamandir, Jorpukhuri, Turipam, Ghoramari Pathar	8	9508054313
41	Borsola	Phanidhar Das	Borbhagia	Nichalamari, Belsiri Sapor	9	8473882395
42	Borsola	Shyam Acharjya	Natun Sirajuli	Ghoramari, Natun Sirajuli, Natun Singri, Dhirai Jaroni, Singri Grant	10	9101560079
43	Borsola	Lankeswar Sarma	Singri Siporia	Singri Siporia, Singri Nepali, Singri Ati, Dhiraimukh, Singri Ghat, Singri Sapor	11	9365070766
44	Borsola	Megh Raj Acharjya	Singri Bangali	Singri Bangali, Sitalmari Chapori, 2 No Totola	12	7399910477
45	Borsola	Bhachan Mandal	Mora Belsiri	Chitalmari, Mora Belsiri No.1 & No.2, Balijan Pathar	13	9706793060
46	Borsola	Jiten Bhuihar	Balijan Bangali	Balijan, Balijan Bangali, Doulaguri Pathar, Purani Jamuguri	14	7099625329
47	Borsola	Quemor Uddin Ahmed	Palashbosti Pathar	Bhakuamari, Palash Pathar, 1 No & 2 No Palashbosti, Dhekiajuli Nonke	15	8638819423
48	Borsola	Ashaful Islam	2 No. Palashbosti	Palashbosti No.1, No.2 and No.3, Joynagar	16	9854785149
49	Borsola	Rabindra Das	Alisinga Gaon	Alisinga Gaon	17	9435650287
50	Borsola	Pradip Bage	2 No. Arun Tea Estate	Padum Pukhuri, Ram Pukhuri, Orientoli No.1 & No.2, Satipukhuri	18	9859541557
51	Borsola	Siva Kanta Tudu	Dhalaguri	Salal Bheti, Natun Sirajuli, Singimari, Dhaloguri, Natun Jamuguri	19	8721947273
52	Borsola	Mohini Das	Keherukhanda	Keherukhanda Pathar	20	8822369746
53	Borsola	Bharat Ch. Borah	Medhichuburi	Medhicuburi, Sirajuli Pathar	21	9954061466
54	Borsola	Md. Husein Ali	2 No. Rangagora	Rangagara No.1, No.2 & No.3	22	9864314605
55	Borsola	Mrinal Jyoti Das	Sirajuli Satra	Sirajuli, Bondaijaroni, Lolukai	23	7002044569
56	Borsola	Manual Lakra	Ratanjuli	Ratanjuli, Balisiha, Bhalukdhara (Dhekiajuli Town Part-3)	24	9577235220
57	Borsola	Jaga Bandhu Muchahary	Bagaribari	Pirakata Gaon, Bagaribari, Nam Bagaribari	25	8135831878
58	Borsola	Moneswar Orang	Pirakata Kachari	Pirakata No.1 & No.2, Pirakata Kachari	26	6002062822
59	Borsola	Nandi Kishur Sarmah	Dhirai Majuli	Dhiraimajuli, Dhiraimukh, Benchimari	27	8471824394
60	Borsola	Yasmina Begum	2 No. Nurpur Jut	Nurpur jut No.1, No.2, Alimabad, Rahmanpur	28	6002744484
61	Borsola	Ratna Bd. Thapa	Borjhar	Balijan Gaon, Balijan Kachari, Karhana Gaon & Pathar	29	8486215253
62	Borsola	Hazrat Ali	1 No. Basasimalu	Basasimalo No1 & No.2, Majuli Char No.1, No.2 and No 3 (Now erroed)	30	8099608086

CHARIDUARREVENUECIRCLE

MembersofDisasterManagementteam

SL No	Name	Designation	DMMC	ContactNo
1	Mrs Aditi Gogoi	Circle Officer,ALRS Chariduar Revenue Circle	Chairperson	8403879471
2	Smt. Abhilasha Mahanta	Field Officer(DM),Chariduar Revenue Circle	Convener	7002072544
3	Minakshi Dihingia	BDO,Rangapara Block	Member	8473858586
4	Swabnam Padi	BDO,Balipara Block	Member	8133986044
5	Adhiraj Chamuah	BDO,Bihaguri Block	Member	7002560630
6	Jayanta Saikia	ADO Balipara	Member	9854226972
7	Sarangapani Keot	ADO Bindukuri	Member	9435508574
8	Layanmoi Borthakur	ADO, Chariduar	Member	7002287201
9	Panchamika Dutta	ADO, Ghoramari	Member	70027-61653
10	Dr.KakoliBasumatary	VO,Chariduar	Member	86380-24605
11	Dr.KakoliBasumatary	VO, Rangapara(i/C)	Member	86380-24605
12	Dr.Sumi Ray	VO,Chariduar	Member	98540-36352
13	Dr Abhilasha Sarmah	VO,Khelmatati	Member	8638496328
14	Dr. Samiran Borah	VO,Mission Chariali	Member	9365997735
15	Bhisal Dutta	JuniorEngineer(PHED)	Member	7002043375
16	Biraj Barman	Range Forestofficer,Chariduar	Member	9864700307
17	Raju Saikia	Ranger,Amaribari	Member	6003914315
18	Deepjyoti Bharali	OC,Chariduar	Member	8753950375
19	Tilok Terron	OC,Rangapara	Member	9401811248
20	Kalpajyoti Bora	IC,Borghat,OP	Member	8638506577
21	Dipak Talukdar	IC, PuthimariOP.	Member	8724844015
22	Diganta Saikia	OC,Bebejia	Member	9954300725
23	Srayashri Devi Choudhury	CDPO Balipara	Member	8761005381
24	Mahmuda Begum	CDPO Rangapara	Member	7002963110
25	Sheikh Md Abdullah Saeem	Fishery Dev Officer	Member	7002277065

List of Gaon Pradhans along with Postal Address.

Sl No	Name	Postal Adress
1	Dulan Koch	Vill: AmlogaPathar, PO: Uttar Amloga,PIN-784103,Dist: Sonitpur, Mobile NO.8721931839

2	Sumitra Sonar	Vill: Chariduar, PO: Chariduar,PIN-784103,Dist: Sonitpur, Mobile NO.8402934026
3	Santosh Sangma	Vill: Chengelimora, PO: Chengalimora,PIN-784103,Dist: Sonitpur, Mobile NO.8453167258
4	Robin Mech	Vill: Uttar Amloga, PO: Uttar Amloga,PIN-784103,Dist: Sonitpur, Mobile NO.7635930168
5	Mantu Das	Vill: Bokagaon, PO: Balipara,PIN-784101,Dist: Sonitpur, Mobile NO.8638207909
6	Rajen Medhi	Vill: Bamgaon, PO: Balipara,PIN-784101,Dist: Sonitpur, Mobile NO.6001030375
7	BaluramGuwala	Vill: Sarupatgaon, PO: Ghoramari,PIN-784105,Dist: Sonitpur, Mobile NO.9957826273
8	Pradip Bhuyan	Vill:Eragaon , PO: Balipara,PIN-784101,Dist: Sonitpur, Mobile NO.9707355362
9	Mantu Orang	Vill: Baithabhanga, PO: Ghoramari,PIN-784105,Dist: Sonitpur, Mobile NO.8822340016
10	Nirmali Baruah	Vill: Niz Goroimari, PO: Bokajan,PIN-784105,Dist: Sonitpur, Mobile NO.8822106906
11	Madan Boro	Vill: Naharani, PO: Manijharani,PIN-784502,Dist: Sonitpur, Mobile NO.8822532126
12	Trilochan Boro	Vill: Samukia, PO: Khelmati,PIN-784153,Dist: Sonitpur, Mobile NO.9707352128
13	Birsha Kurmi	Vill: Naharani, PO: Manijharani,PIN-784502,Dist: Sonitpur, Mobile NO.9395255510
14	Biswadev Mech	Vill: Gundrabill, PO: Bindukuri,PIN-784502 ,Dist: Sonitpur, Mobile NO. 9401327539
15	Til bahadur Thapa	Vill: Phuloguri Nepali, PO: Phuloguri,PIN-784504,Dist: Sonitpur, Mobile NO.6000193541
16	Arup Boro	Vill: Kokal Bhagi, PO: Khelmati,PIN-784153,Dist: Sonitpur, Mobile NO.9864239875
17	Dhaneswar Boro	Vill: GhotuaChuburi, PO: Bandarmari,PIN-784153,Dist: Sonitpur, Mobile NO.8822350611
18	Makoni Lazi Chiri	Vill: Sonai Nepali, PO: Lokra,PIN-784102,Dist: Sonitpur, Mobile NO. 9957040244
19	ChatraBdr Subba	Vill: Chiloni Nepali, PO: ChiloniGaon,PIN-784101,Dist: Sonitpur, Mobile NO.6003643277
20	LakhiramKutum	Vill: Rangajan Miri, PO: Mansiri,PIN-784105,Dist: Sonitpur, Mobile NO.9954280116
21	Umesh Koch	Vill: No.3 Bharali Chapori, PO:

		Lokra,PIN-784102,Dist: Sonitpur, Mobile NO.9707484404
22	Sunil Mili	Vill: Sonaimiri, PO: Lokra,PIN-784102,Dist: Sonitpur, Mobile NO.7896219494
23	Bhiuram Boro	Vill: 1No. Amloga, PO: chariduar,PIN-784103,Dist: Sonitpur, Mobile NO.9531183060
24	Babul Rajbanghi	Vill: Buragaon, PO: Lokra,PIN-784102,Dist: Sonitpur, Mobile NO.9954717380
25	Bidyadhar Das	Vill: Molangaon, PO: chariduar,PIN-784103,Dist: Sonitpur, Mobile NO.8011548058
26	Mintu Das	Vill: Nagapathar, PO: Balipara,PIN-784503,Dist: Sonitpur, Mobile NO.9854448249
27	Dilip Kalita	Vill: Molan Pukhuri, PO: Balipara,PIN-784101,Dist: Sonitpur, Mobile NO.9365079973
28	Mantu Das	Vill: Upper Dhekeri, PO: Balipara,PIN-784101,Dist: Sonitpur, Mobile NO.8486165833
29	Abdul Kasem	Vill: Bhelowater, PO: Borjuli,PIN-784504,Dist: Sonitpur, Mobile NO.9101939919
30	Tarun Chandra nath	Vill: Sonajuli Grant, PO: Borjuli,PIN-784504,Dist: Sonitpur, Mobile NO.9678937730
31	Kalicharan Ngate	Vill: Bokagaon Miri, PO: Nanke Patgaon,PIN-784101,Dist: Sonitpur, Mobile NO.9854011315
32	Deepak narah	Vill: Kekokoli Bangali, PO: Nanke Patgaon,PIN-784101,Dist: Sonitpur, Mobile NO.7578091615
33	Jiten Talukdar	Vill: Khanamukh, PO: Nanke Patgaon,PIN-784101,Dist: Sonitpur, Mobile NO.8011754542
34	Krishna Bdr Thapa	Vill: Chiloni Gaon, PO: Chiloni,PIN-784101,Dist: Sonitpur, Mobile NO.8011041153
35	Prem Bdr Tamang	Vill: Akabasti Miri, PO: Chiloni,PIN-784101,Dist: Sonitpur, Mobile NO.9365554529
36	Lakheswar Boro	Vill: Chapaguri, PO: Ghoramari,PIN-784105,Dist: Sonitpur, Mobile NO.8473826054
37	Julan Bora	Vill: Bindukuri, PO: Bindukuri,PIN-784502,Dist: Sonitpur, Mobile NO.9127022752
38	Nirmal Baruah	Vill: Solagaon, PO: Bokajan,PIN-784105,Dist: Sonitpur, Mobile NO.8822375507
39	Omar Faruqe	Vill: Korokani, PO: Napam,PIN-784028,Dist: Sonitpur, Mobile NO.8876892392
40	Montu Bora	Vill: Borpatgaon, PO: Ghoramari,PIN-784105,Dist: Sonitpur, Mobile

		NO.8638158842
41	Krishna Chetry	Vill: Rowmari, PO: Mansiri,PIN-784105,Dist: Sonitpur, Mobile NO.9859182677
42	Mukunda Boro	Vill: Rajgarh, PO: Mansiri,PIN-784105,Dist: Sonitpur, Mobile NO.9678465366
43	Narbu Singh Lama	Vill: Kochubil, PO: Mansiri,PIN-784105,Dist: Sonitpur, Mobile NO.9678834978
44	Ajit Bhangra	Vill: 12No. Molan Gaon, PO: chariduar,PIN-784103,Dist: Sonitpur, Mobile NO.8133024494
45	Bimal Mech	Vill: BhalukmariNankey, PO: chengalimara,PIN-784103,Dist: Sonitpur, Mobile NO.6001155382
46	Milan Basumatary	Vill: UhanipatharDhekidol, PO: Goroimari,PIN-784105,Dist: Sonitpur, Mobile NO.7577810630
47	Tapan Kumar Boro	Vill: Pagala Bil, PO: Phuloguri,PIN-784504,Dist: Sonitpur, Mobile NO.8472995889
48	Prafulla Tanti	Vill: Gudamghat, PO: Gudamghat,PIN-784101,Dist: Sonitpur, Mobile NO.8811903927
49	Mrinal Gogoi	Vill: Bherbheri, PO: Amaribari,PIN-784101,Dist: Sonitpur, Mobile NO.7806313325
50	Nitul das	Vill: Bhalukmari, PO: Chengelimari,PIN-784103,Dist: Sonitpur, Mobile NO.8011171252
51	Basel Topno	Vill: Salabasti, PO: Bokajan,PIN-784105,Dist: Sonitpur, Mobile NO.9854127375
52	Nurul Islam	Vill: Singitoli, PO: Singitoli,PIN-784025,Dist: Sonitpur, Mobile NO.9678385239
53	MonjitKalandi	Vill: Adabari, PO: Balipara,PIN-784101,Dist: Sonitpur, Mobile NO.9957403031
54	Jitu Boro	Vill: Batabari, PO: Goroimari,PIN-784105,Dist: Sonitpur, Mobile NO.8822592140
55	Nagesh Kumar Rana	Vill: Barghat, PO: Khaliamari,PIN-784026,Dist: Sonitpur, Mobile NO.7002439132
56	Bhaiman Mech	Vill: Dalangbasti, PO: chariduar,PIN-784103,Dist: Sonitpur, Mobile NO.9365839301
57	Nilam Devi	Vill: Labarghari, PO: Lokra,PIN-784102,Dist: Sonitpur, Mobile NO.6000941924
58	Asha Sonar	Vill: No1 Gormara, PO: chariduar,PIN-784103,Dist: Sonitpur, Mobile NO.8402878370
59	Gojen Koch	Vill: Ouhola Gaon, PO: chariduar,PIN-784103,Dist: Sonitpur, Mobile NO.8638138504

60	Ruhan Das	Vill: Chengelimari, PO: Chengelimari, PIN-784103, Dist: Sonitpur, Mobile NO.9101538001
61	Bibari Basumatary	Vill: Kakalbhagi Gaon, PO: Khelmati, PIN-784153, Dist: Sonitpur, Mobile NO.6003059563
62	Robart kerketa	Vill: Bokajan, PO: Bokajan, PIN-784105, Dist: Sonitpur, Mobile NO.9365914750
63	Rubul Bora	Vill: Khlahamari, PO: Khlahamari, PIN-784026, Dist: Sonitpur, Mobile NO.8638975711
64	Kosheswar Kurmi	Vill: Dighali Gaon, PO: Balipara, PIN-784101, Dist: Sonitpur, Mobile NO.9957826702
65	Rupeawar Kurmi	Vill: 2No Bahumari, PO: Phuloguri, PIN-784504, Dist: Sonitpur, Mobile NO.8667704522
66	Sonat Pandit	Vill: Samdhara, PO: Panchmile, PIN-784025, Dist: Sonitpur, Mobile NO.8402981233
67	Keshab Sharma	Vill: Berajan, PO: Mansiri, PIN-784105, Dist: Sonitpur, Mobile NO.6001187798
68	Sanjay Topo	Vill: No. 1 Bahumari, PO: Khelmati, PIN-784153, Dist: Sonitpur, Mobile NO.7896067621
69	Jackson Horo	Vill: Borghuli, PO: Mansiri, PIN-784105, Dist: Sonitpur, Mobile NO.6002126850
70	Rajeeb Chetry	Vill: Mansiri, PO: Mansiri, PIN-784105, Dist: Sonitpur, Mobile NO.7086811299
71	Lohit Rajowar	Vill: Niz Bahbari, PO: Bahbari, PIN-784502, Dist: Sonitpur, Mobile NO.8822409718
72	Rajesh Daimary	Vill: Garakhiapukhuri, PO: Manijharani, PIN-784502, Dist: Sonitpur, Mobile NO.9613822913
73	Ripen Nath	Vill: Saraka Nirayati, PO: Bandarmari, PIN-784153, Dist: Sonitpur, Mobile NO.8761965067
74	Dipen Borah	Vill: Pakbil, PO: Balipara, PIN-784101, Dist: Sonitpur, Mobile NO.7002455277
75	Jiten Koch	Vill: Sonaipam, PO: Lokra, PIN-784102, Dist: Sonitpur, Mobile NO.7896969368

NADUARREVENUE CIRCLE

List of Gaon Pradhan:-

Mouza : Chilabandha, Borbhogiya, and Murhadol

Sl No	Name of the Village	Name of the Gaon Pradhan	Contact No
1	Sitalmari	Madhusudhan Basnet	9577253306
2	Kholihamari	Madhusudhan Basnet	9577253306
3	No 4 Panpur	Madhusudhan Basnet	9577253306
4	No 7 Panpur	Madhusudhan Basnet	9577253306
5	Botiamari	Ruhit Burhathogi	7035526227
6	Laletapu	Ruhit Burhathogi	7035526227
7	Hokoma	Ruhit Burhathogi	7035526227
8	Digholisapori	Nayanmoni Das	9577919660
9	Sutiam	Nayanmoni Das	9577919660
10	Sokighat	Nayanmoni Das	9577919660
11	Goalpam	Nayanmoni Das	9577919660
12	Hatbor	Nayanmoni Das	9577919660
13	No 1 Gotaimari	Gopal Chetry	8486523373
14	No 2 Gotaimari	Gopal Chetry	8486523373
15	No 3 Gotaimari	Gopal Chetry	8486523373
16	Bhorolisapori	Gopal Chetry	8486523373
17	Moronakuri	Premkanta Saikia	9854672783
18	Tarajan	Nandalal Sarma	9859604855
19	KoroyaniSapori	Radha Devi	7399484136
20	Samdhora	Radha Devi	7399484136
21	MehaiSapori	Madhusudhan Basnet	9577253306
22	Panigaon	Raju Mazhi	8486532585
23	TalakabariPothar	Dharmeswar Bhuyan	9854591787
24	Mohmara	Prabhat Das	9613215726
25	Kumargaon	Taranidhi Achariya	9577674649
26	Sengelimara	Prabhat Das	9613715726
27	Hokai	Taranidhi Achariya	9577674649
28	SilabandhaSonari	Paban Nath	9508029620

List of Gaon Pradhan:-

Mouza :- Borbhogiya, Murhadol, Chilabandha

Sl No	Name of the Village	Name of the Gaon Pradhan	Contact No
1	Sitalmari	Sitesh Das	7002203581
2	Kholihamari	Sitesh Das	7002203581
3	No 4 Panpur	Sitesh Das	7002203581
4	No 4 Panpur	Sitesh Das	7002203581
5	Botiamari	Sitesh Das	7002203581
6	Laletapu	Sitesh Das	7002203581
7	Hokoma	Sitesh Das	7002203581
8	Digholisapori	Sitesh Das	7002203581
9	Sutiam	Sitesh Das	7002203581
10	Sokighat	Sitesh Das	7002203581
11	Goalpam	Pinaki Dakuwa	9864265096
12	Hatbor	Pinaki Dakuwa	9864265096
13	No 1 Gotaimari	Pinaki Dakuwa	9864265096
14	No 2 Gotaimari	Pinaki Dakuwa	9864265096

15	No 3 Gotaimari	Pinaki Dakuwa	9864265096
16	Bhorolisapori	Pinaki Dakuwa	9864265096
17	Moronakuri	Dhruba Jyoti Bodo	9854182745
18	Tarajan	Dhruba Jyoti Bodo	9854182745
19	KoroyaniSapori	Dhruba Jyoti Bodo	9854182745
20	Samdhora	Dhruba Jyoti Bodo	9854182745
21	MehaiSapori	Sitesh Das	7002203581
22	Panigaon	Dhruba Jyoti Bodo	9854182745
23	TalakabariPothar	Prankrishna Goswami	9706623596
24	Mohmara	Prankrishna Goswami	9706623596
25	Kumargaon	Prankrishna Goswami	9706623596
26	Sengelimara	Prankrishna Goswami	9706623596
27	Hokai	Prankrishna Goswami	9706623596
28	SilabandhaSonari	Pinaki Dakuwa	9864265096