

भारत सरकार
अन्तरिक्ष विभाग
राष्ट्रीय सुदूर संवेदन केन्द्र
बालानगर, हैदराबाद-500 625, आं.प्र. भारत
टेलिफोन : +040-23879572-76
+040-23879261-65
फैक्स : +040-23878648



Government of India
Department of Space
National Remote Sensing Centre
Balanagar, Hyderabad-500 625, AP, India
Telephone : +040-23879572-76
+040-23879261-65
Fax : +040-23878648

Dr. A V Suresh Babu

Head, Flood Mapping & Risk Assessment Division
Disaster Management Support Group

Phone: 040-23884544,
e-mail: sureshbabu_av@nrsc.gov.in

Date: May 19, 2021

No: 01-FL-2022-ASSAM/02

Dear Sir,

Sub: Assam Heavy Rains 2022- Near Real Time Flood Mapping using satellite data

Please refer to our earlier mail dated 19th May 2022 regarding Near Real Time Flood Inundation Mapping project using satellite data. So far we have sent 1 flood map covering floods in part of Assam State. Heavy incessant rains in many regions of Assam during the third week of May 2022 has led to flash floods in Part of Cachar district, Assam State. We have analysed Indian EO satellite data of 19th May 2022 and an inundation map for part of Assam State is prepared. The map along with a brief report is enclosed herewith for your kind information. **Since the image was acquired during/immediate to the rainfall event, large extents of wet areas were also observed.**

Further, we request you to visit flood page in Bhuvan portal (bhuvan-noeda.nrsc.gov.in/disaster/disaster.php) NDEM portal for better visualisation of flood extent in Assam State.

In addition, the flood layer in GIS ready format and inundation statistics are transmitted to Assam State Remote Sensing Application Centre and North Eastern State Application Centre by e-mail for further value addition and dissemination to user departments.

We will continue to keep a watch on the flood situation and update the information as and when required. Your support and active interaction is highly appreciated. Please provide feedback on the information being provided.

With kind regards

Yours sincerely,
(A V SURESH BABU)

As per the distribution list enclosed in the report.

Assam Heavy Rains – 2021

1.0 Background

Floods were reported in Assam due to heavy rains followed by rise in water levels of Brahmaputra & its tributaries during the third week of May, 2022. According to ASDMA, Govt. of Assam, Dima Hasao is the worst affected district in current spell followed by Nagaon, Hojai and Barak valley districts. According to Central Water Commission, River Kopili at Kampur in Nagaon district, is reported to be flowing in extreme flood situation. Many other tributaries of Brahmaputra river are flowing in severe flood situation (Source: CWC, newsmedia)

2.0 Satellite Data

Flood Disaster Team is keeping a constant watch on the flood situation and checked the satellite data coverage over the affected areas. Indian EO satellite data of 19th May 2022 is acquired & analysed. (Refer Table-1).

Table-1 Satellite Data acquired over Flood Affected Area

S No	Date	Satellite / Sensor	Status
1	18-05-2022(1800 Hrs)	Sentinel-1A SAR	Analysed and 1 flood map was sent.
2	19-05-2022	Indian EO	Analysed and 1 flood map is being sent.

3.0 Data Analysis

Satellite data is rectified and flood inundation layer is extracted. Further, flood inundation map was composed for part of Cachar district, Assam state based on the analysis of Indian EO satellite data of 19th May 2022. The flood inundation layer is integrated with district boundary layer, for extracting district-wise flood inundation statistics which are shown in the Table-2.

4.0 Observations

Based on the analysis of satellite data, the following points were observed.

- Satellite data covers part of Assam State
- Major inundation was observed in Cachar district.
- The Inundation may include water accumulation in low lying areas due to heavy incessant rainfall.

Table-2:

Sl.No	District	Inundated Area (ha)
1	CACHAR*	14064
	Total	14064

Note:

- Flood inundation may include rain water accumulation / flood water in low lying areas.
- Districts with inundation less than 100 ha are not included in the statistics
- * Partially covered in satellite data.

Distribution List:

1	MHA	<ol style="list-style-type: none"> 1. Joint Secretary, NDM, Ministry of Home Affairs, North Block, New Delhi - 110 001. (Through e-mail). 2. NDM control Room, Ministry of Home Affairs, North Block, New Delhi - 110 001 (Through e-mail).
2	NODAL MINISTRIES	<ol style="list-style-type: none"> 1. Chairman, Central Water Commission, Sewa Bhavan, R K PURAM, New Delhi-110066 2. ADGM (H & A), India Meteorological Department, Mausam Bhavan, New Delhi -110003
3	STATE	<ol style="list-style-type: none"> 1. Additional Chief Secretary & Relief Commissioner, Govt. of Assam, Janatha Bhavan, Assam Secretariat, Dispur, GUWAHATI-781005. (Hard copy of the map through NESAC/ARSAC also). 2. Scientific Officer, Assam State Remote Sensing Application Centre (ARSAC) Govt of Assam, Guwahati, Assam Fax: 0361-452455 (with a request to disseminate the information to the concerned user depts.)
4	ISRO/DOS	<ol style="list-style-type: none"> 1. Director, EDPO, ISRO Head Quarters, Antariksha Bhavan, New BEL Road, Bangalore-560094. (e-mail) 2. Programme Director, EDPO, ISRO Head Quarters, Antariksha Bhavan, New BEL Road, Bangalore-560094. (e-mail) 3. Associate Director, EDPO, ISRO Head Quarters, Antariksha Bhavan, New BEL Road, Bangalore-560094. (e-mail)
5	NRSC	<ol style="list-style-type: none"> 1. Group Head, DMSG 2. Deputy Director (RSA) & Project Director, RRES 3. Associate Director, NRSC 4. Director, NRSC

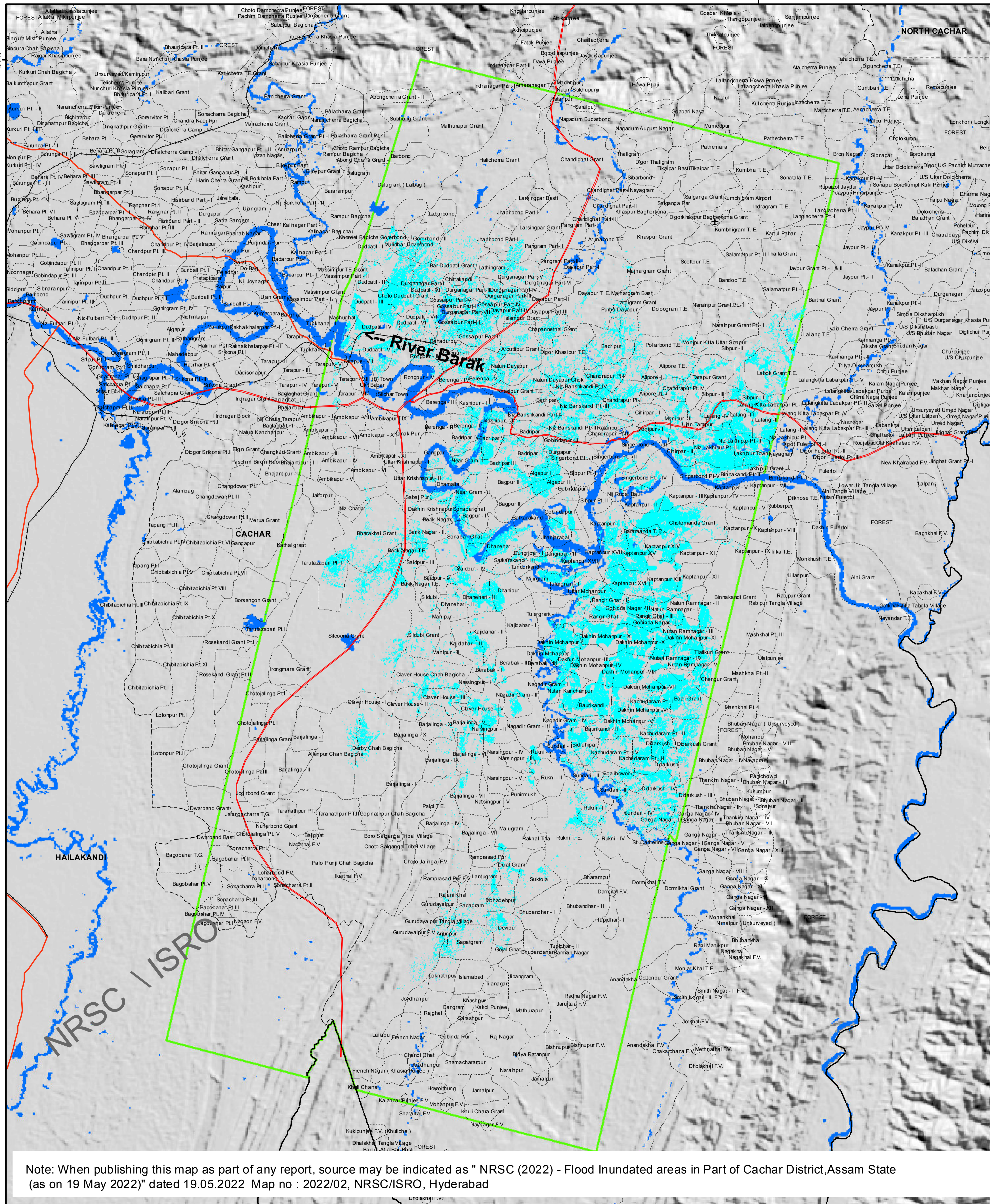
Flood Inundated Areas in Part of Cachar District, Assam State

Based on the analysis of Indian EO satellite data of 19-May-2022

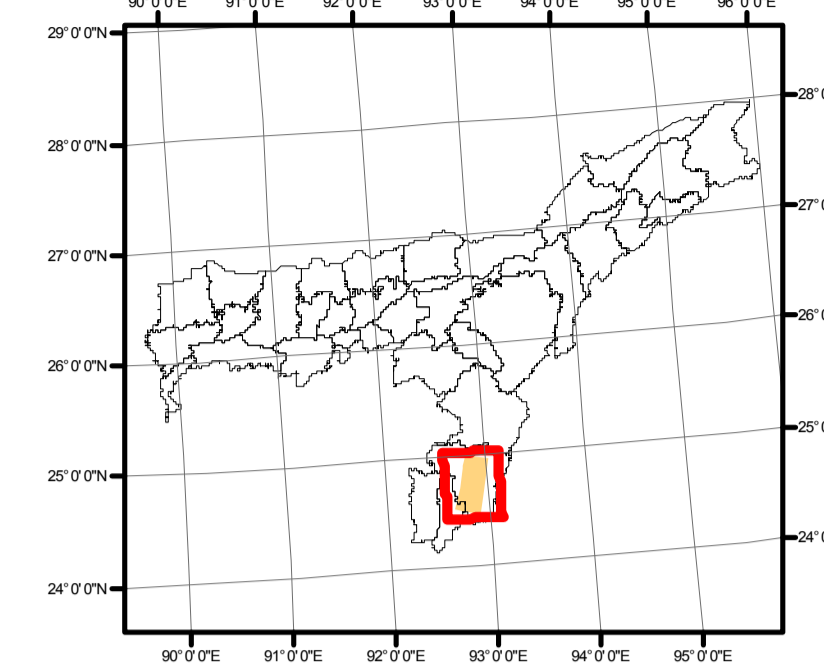
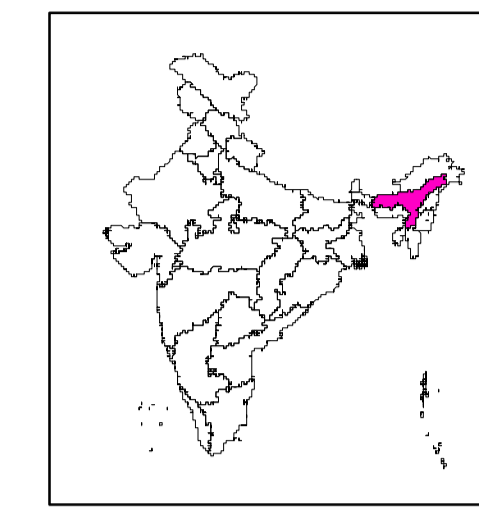
For official use

DISASTER EVENT ID: 01-FL-2022-ASSAM
MAP ID: 2022/2

Date of Issue : 19.05.2022



Location Map



About the Event

Floods were reported in Assam due to heavy rains followed by rise in water levels of Brahmaputra & its tributaries during the third week of May, 2022. According to ASDMA, Govt. of Assam, Dima Hasao is the worst affected district in current spell followed by Nagaon, Hojai and Barak valley districts. According to Central Water Commission, River Kopili at Kamrup in Nagaon district, is reported to be flowing in extreme flood situation. Many other tributaries of Brahmaputra river are flowing in severe flood situation (Source: CWC, newsmedia)

Satellite Observations

This map highlights the inundation in part of Cachar district of Assam State as on 19 May 2022.

Satellite data used

Pre-Flood

Satellite: ResourceSat-2
Sensor: AWiFS
Date of Pass: 02-Mar-2022

Post-Flood

Satellite : Indian EO
Date of pass : 19-05-2022

Other data used

NRC Landuse/Landcover Data
Background data -- Shaded Relief

Legend

- Airport
- National Highway
- Settlement
- Other Major Roads
- District Hq
- Normal river / Water bodies
- State boundary
- River Bank
- District boundary
- Flood Inundation
- Railway Line
- CWC River Gauge- Normal Flood Situation
- CWC River Gauge- Extreme/Severe Flood Situation



This product is prepared on rapid mapping mode for immediate use and sharing amongst official agencies. This provides preliminary results.

Flood inundation may include rain water accumulation / flood water in low lying areas.

All geographic information has limitations due to the scale, resolution, date and interpretation of the original source materials.

No ground verification is done.

RRES
National Remote Sensing Centre, ISRO
Dept. of Space, Govt. of India
Hyderabad- 500 037
E-Mail: flood@nrsc.gov.in
www.nrsc.gov.in



Note: When publishing this map as part of any report, source may be indicated as " NRSC (2022) - Flood Inundated areas in Part of Cachar District, Assam State (as on 19 May 2022)" dated 19.05.2022 Map no : 2022/02, NRSC/ISRO, Hyderabad